



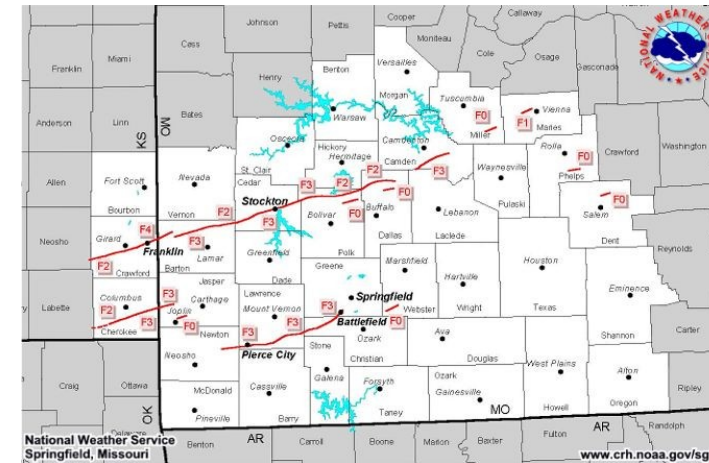
“To provide weather and flood warnings, public forecasts and advisories for all of the United States...and its territories...for the protection of life and property.”

National Weather Service

5808 W Hwy EE
Springfield, Mo. 65802
Phone: 417-864-8535
Email: Steve.Runnels@noaa.gov
Gene.Hatch@noaa.gov

National Weather Service

Natural Hazard Risk Assessment Information For: **Maries County Missouri**



Information Provided By
WFO Springfield, Mo

2009 Update

Includes data and information
through December 2008

Table of Contents

Overview of Weather Hazards in Southwest Missouri	2
Historical information for Maries County Missouri	3
Tornado Information	4
Severe Hail, Lightning, Wind and Winter Weather	5
Flooding	6
Heat , Drought and Wildfires	7
Dam Failure	8
Historic Weather in Southwest Missouri	9
Local Climatology	10



This document is intended to provide general information on severe weather that has affected Maries County and the communities with in the county.

By Gene Hatch
 Meteorologist Intern WFO Springfield. Mo.

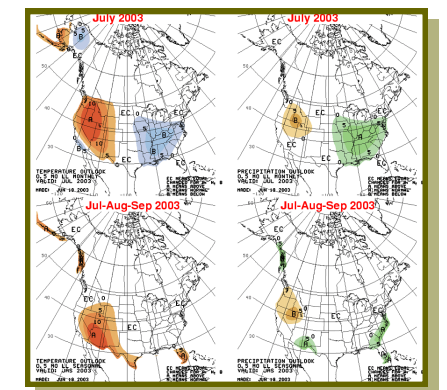
Local Climatology

Averages and records for Vienna, Missouri in Maries County

	Normal High	Normal Low	Normal Precip.	Normal Snow	Record High	Record Low	Record Precip.	Record Snow
Jan	39	18	2.01	5.7	77	-25	6.58	25.1
Feb	46	23	2.23	3.6	82	-22	4.70	11.5
Mar	56	32	3.65	2.6	85	-11	8.14	12.5
Apr	67	42	4.17	0.3	93	18	13.94	5.0
May	76	51	4.78	0	91	27	10.40	0
Jun	83	60	4.39	0	102	36	11.28	0
Jul	89	65	4.04	0	110	44	12.90	0
Aug	88	63	3.81	0	108	40	9.36	0
Sept	80	54	3.85	0	100	27	12.14	0
Oct	69	42	3.45	0	96	17	10.58	0
Nov	55	33	4.13	1.7	85	1	9.72	8.5
Dec	43	23	3.09	3.1	78	-27	11.09	19.5

Links for Climate information

- www.crh.noaa.gov/sgf/
- www.cpc.ncep.noaa.gov/
- www4.ncdc.noaa.gov
- web.missouri.edu/~moclimat/
- mrcc.sws.uiuc.edu/
- agebb.missouri.edu/weather/index.htm



Historic Weather in Southwest Missouri

Jan. 8th-1997...Six inches or more of snow fell over much southwest, south central and central Missouri from noon on the eighth to noon on the ninth. The heaviest snow fell in a band from Cassville to Springfield north to Hermitage where up to ten inches was recorded. Damage estimates at 670K dollars were due to the cost of snow removal.

Mar. 12th-1961...A tornado touched down at 745 am in southern Greene County and moved northeast from near Plainview road towards the KWTO towers. The tornado blew down 2 of KWTO's towers, damaged the roof on the Disney school and damage 3 other homes.

Apr. 23rd-1967...A severe thunderstorm formed over the northwest portion of the city of Springfield, MO spawning a tornado. The weather service office measured a wind gust of 63 mph as the tornado moved through the center of the city. Nearly 1000 homes and businesses were destroyed with one fatality and 9 injuries reported.

May 4th- 2003...Three tornadic supercell thunderstorms formed over southeast Kansas and moved across the Missouri Ozarks, spawning 13 tornadoes. This was a very rare event for this part of Missouri since many of the tornadoes experienced across this area are short lived small tornadoes.



This event surpassed the December 17-18, 2002 tornado event in both loss of lives and property damage, and exceeded tornado events that occurred over the past 100 Years for this part of Missouri. The hardest hit locations included Battlefield, Stockton and Pierce City. 14 tornadoes resulted in extensive damage and 24 deaths. Several of the tornadoes tracked long distances ranging from 15 to 80 miles.

Jun. 22nd-1997...An early morning thunderstorm dumped three and a half inches over much of Maries county Missouri causing street flooding in numerous locations.

Nov. 11th-1911...A high of 80 and low of 13 were recorded on the same day in Springfield. A cold front, ahead of a very cold airmass, moved through the Ozarks making temperatures fall rapidly.

Oct. 15th-1960...During the evening severe thunderstorms produced two F2 tornadoes in Maries County MO. The tornadoes came almost 2 hours apart but affected much of the same area. Luckily no injuries were reported.

Dec. 17-18th-2002...At approximately 1118 pm a tornado struck near Chesapeake Mo. The F2 tornado hit the Lucky Lady trailer park in addition to 1 home northeast and 3 homes southwest of the trailer park. The tornado resulted in 1 fatality and 15 injuries.

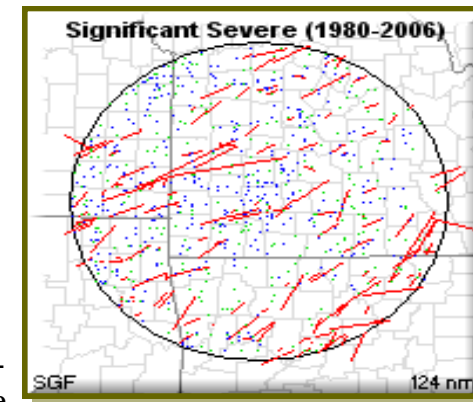


Overview of Weather Hazards in Southwest Missouri & Extreme Southeast Kansas

From 1961 to 2008, 522 tornadoes were reported in the 37 counties that WFO Springfield is responsible for, with an average of 11 occurring each year. There were 71 fatalities from these tornadoes, or near one and a half each year. Tornadoes occurred during every month of the year and at every hour of the day. The majority of these tornadoes are weak, but the occurrence of strong and violent storms is always a possibility and cannot be discounted.

The Ozarks experiences between 50 and 70 thunderstorm days a year. During any given storm, large hail, damaging winds and microbursts are possible. The Ozarks go through three severe thunderstorm seasons during the course of the year. The spring season is the period that supercell thunderstorms are most common, next comes summer as large clusters of storms move across the region, mainly during the overnight hours. Finally fall sees the return of supercells and tornadoes, squall lines and training storms (thunderstorms that form and move over the same area).

The region is affected during the course of any year by flooding, drought, heat and cold extremes and winter storms. Heat extremes and flooding have caused the greatest number of fatalities in the area. Winter storms affect the region in many forms. Ice storms, heavy snow and extreme cold have occurred across the area. Freezing rain is the typical form ice storms in the Ozarks take. Ice storms have deposited 2 to 3 inches of ice during their duration causing power outages, tree damage, and traffic problems.



Weather in the Ozarks

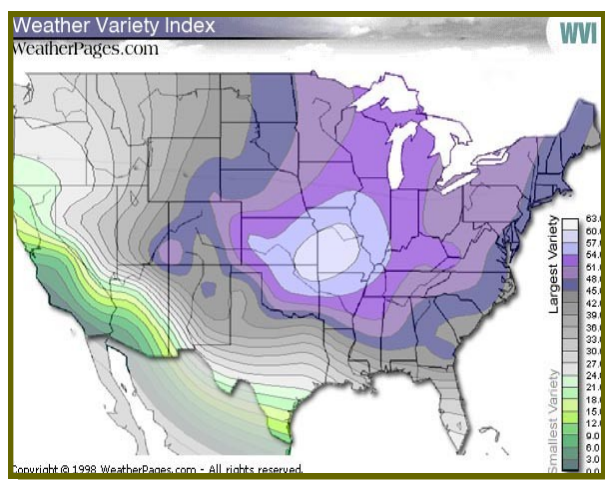
Tornadoes by county for the Springfield County Warning Area from 1950 to 2008

County	F0/1	F2	F3	F4	F5	County	F0/1	F2	F3	F4	F5	County	F0/1	F2	F3	F4	F5
BARRY	20	7	1	0	0	DOUGLAS	8	6	1	0	0	OREGON	9	4	2	1	0
BARTON	23	1	3	1	0	GREENE	19	10	3	1	0	OZARK	21	2	2	1	0
BENTON	18	2	4	0	0	HICKORY	8	1	1	0	0	PHELPS	15	4	2	0	0
BOURBON,KS	10	5	0	0	0	HOWELL	20	11	3	1	0	POLK	16	3	0	0	0
CAMDEN	15	6	1	0	0	JASPER	30	5	4	1	0	PULASKI	9	4	1	0	0
CEDAR	10	2	3	0	0	LACLEDE	9	6	1	0	0	SHANNON	11	1	1	0	0
CHEROKEE,KS	28	5	2	1	0	LAWRENCE	11	2	3	0	0	ST.CLAIR	13	2	2	0	0
CHRISTIAN	19	2	1	1	0	MARIES	4	3	0	0	0	STONE	10	3	0	0	0
CRAWFORD,KS	19	11	3	1	0	MCDONALD	11	5	0	0	0	TANEY	6	1	0	0	0
DADE	11	2	2	0	0	MILLER	22	3	0	0	0	TEXAS	14	8	1	2	0
DALLAS	7	1	1	0	0	MORGAN	11	7	0	0	0	VERNON	20	1	6	0	0
DENT	8	1	1	0	0	NEWTON	30	5	1	2	0	WEBTSE	19	7	2	0	0
												WRIGHT	10	4	0	1	0

Historical information for Maries County, Missouri

Severe Weather in Maries County

In 2000, a private company looked at 277 cities across the United States. They rated each city on variations in temperature, precipitation and other factors. Of all the cities in their study Springfield, Missouri rated number one as the city with the most variable weather in the U.S.

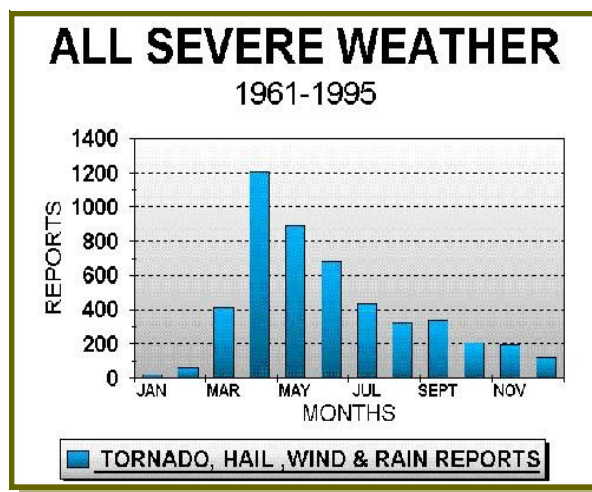


From www.weatherpages.com

Maries County Missouri is located on the Ozark Plateau along the eastern edge of tornado ally. Because of its location Maries County is subjected to severe thunderstorms, heavy rainfall, winter storms, flooding, ice storms, droughts, tornadoes and other wind storms.

When does severe weather occur ?

Severe weather in the Ozarks can occur in any month of the year. While the months of April through June are the peak severe weather season, there is a secondary peak from September to November.



Severe thunder storms in Maries County have dropped hail up to 2 3/4" in diameter, created winds in excess of 80 miles an hour and rainfall rates greater than 2" in an hour. While southwest Missouri receives nearly 11 tornadoes a year, Maries County averages an event every 8 years.

Number of Tornadoes in Maries Co. (1950 to 2008)

F0/F1	F2	F3	F4	F5
4	3	0	0	0
57%	43%	0%	0%	0%

During the winter season Maries County averages 17.0 inches of snow. With the most snow in one season at 38.1 inches, falling during the 1978 to 1979 winter season. Ice storms also affect the county during the winter season causing significant damage to homes, trees and utilities.

Dam Failure

Dams in Maries County

Maries County contains 25 dams. While the majority of these dams are small and used primarily for storm water management, irrigation and recreation, some are a part of local reservoirs. All of the dams in Maries County are of earthen construction and there have been no recorded failures.

Where are they Located

- Share Lake Dam: Little Maries River, Brinktown
- Danube Corp. Lower Dam: Keiser Branch, Westphalia
- Dillon Lake Dam: Pin Oak Branch, Safe
- Rinquelin Trails Dam: Little Maries River, Brinktown
- Whippoorwill Lake Dam: Peavine Creek, Belle
- Blake Lake Dam: Long Branch, Brinktown
- Murphy Lake Dam: Little Fly Creek, Vienna
- Bowman Lake Dam: Fly Creek, Vienna
- Hoban Lake Dam: Long Branch, Argyle
- Cowan Lake Dam: Little Bourbeuse Creek, High Gate
- Slinkman Lake Dam: Dry Fork, Belle
- Wilson Lake Dam: Little Maries River, Brinktown
- Kleffner Lake Dam: Maries River, Brinktown
- Vogt Dam: Maries River, Brinktown
- Hidden Lake Dam: Little Bourbeuse Creek, Jerome
- Wensler Lake Dam: Little Bourbeuse



- Creek, High Gate
- Nepomuceno Lake Dam: Little Maries River, Argyle
- Veasman Lake Dam: Little Maries River, Brinktown
- Sherrell Lake Dam: Little Maries River, Brinktown
- Koch Lake Dam: Gasconade River, Hayden
- Wilson Lake Dam: Eastland Creek, Hayden
- Miller Lake Dam: Eastland Creek, Hayden
- Apex Lake Dam: Doyle Creek, Hayden
- Swarthout Lake Dam: Maries River, Vienna
- Danube Corp. Upper Dam: Keiser Branch, Westphalia

Most of the dams in Maries County are less than 100 feet high. Many are located on private land and fall under private ownership.

Heat, Drought and Wildfires



Excessive heat is the leading cause of weather fatalities in the nation. With the variability of the weather in southwest Missouri, it is not surprising that excessive heat impacts Maries county on almost a yearly basis.

Maries County averages 11 days a year with temperatures at or above 95 degrees. July and August are the two warmest months, which average 5 days at or above 95 degrees.

Year	Days 95* +	Days 100* +	Days in a row
1964	21	4	8
1975	18	2	6
1980	49	24	17
1983	43	22	10
1988	24	7	8
1991	16	1	5
Normal # of Days	11	2	▲ Above 95*

Years with above average summer heat

Drought and wildfires can, and often do accompany excessive heat. Maries County has gone through dry periods and drought. The latest droughts occurred in 1999 and 2000 when well below normal rainfall and high temperatures combined to produce drought conditions.

Longest periods without rainfall in Maries County

- 43 days: 21 Dec 1985 ~ 1 Feb 86
- 41 days: 5 Sept 1963 ~ 15 Oct 63
- 37 days: 3 Sept 1979 ~ 9 Oct 79
- 36 days: 18 Oct 1999 ~ 22 Nov 99
- 31 days: 12 Dec 1963 ~ 11 Jan 64
- 30 days: 8 Oct 1950 ~ 6 Nov 50

While no major wildfires have affected Maries County, small grass fires do pose a hazard.

A twenty year study by the Missouri Department of Conservation, from 1970 to 1989 determined that over 4600 fires occurred during that time in the Gasconade Fire district which includes Osage, Maries, Pulaski, Phelps and Dent counties. This represented nearly 8% of the wildfires in the state with over 38,000 acres burned.

There are numerous ways wildfires can be started, but when dealing with weather related phenomenon, namely lightning, only 0.8% of the wildfires in the Gasconade fire district were the result of lightning.

Tornado Information

Maries County lies at the eastern edge of tornado ally and receives on average a tornado every ten years. From 1950 to 2008 Maries county recorded 7 tornadoes from F0 to F2 in strength. The strongest tornado, an F2, passed across the county on the evening of April 16th, 1982. Along its 13 mile track it caused 250 thousand dollars in damage.

Historical Tornadoes of Maries County

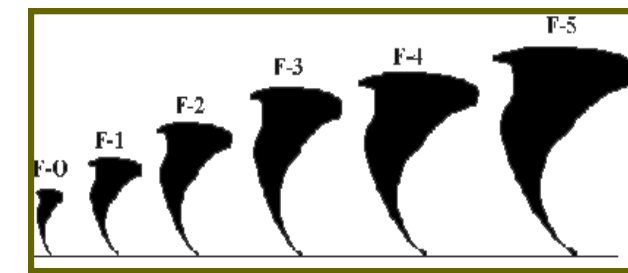
- Jul 29, 1957 (F1) 0 inj, 0 dead
- Nov 15, 1960 (F2) 0 inj, 0 dead
- Nov 15, 1960 (F2) 0 inj, 0 dead
- Apr 16, 1982 (F2) 0 inj, 0 dead
- Jun 1, 1999 (F1) 0 inj, 0 dead
- May 4, 2003 (F0) 0 inj, 0 dead

For the Record Maries County

- Has experienced three F2 tornadoes.
- No F3, F4 or F5 tornadoes
- Most recent Tornado January 7, 2008 (F0)
- 0 deaths and 1 injuries since 1880.

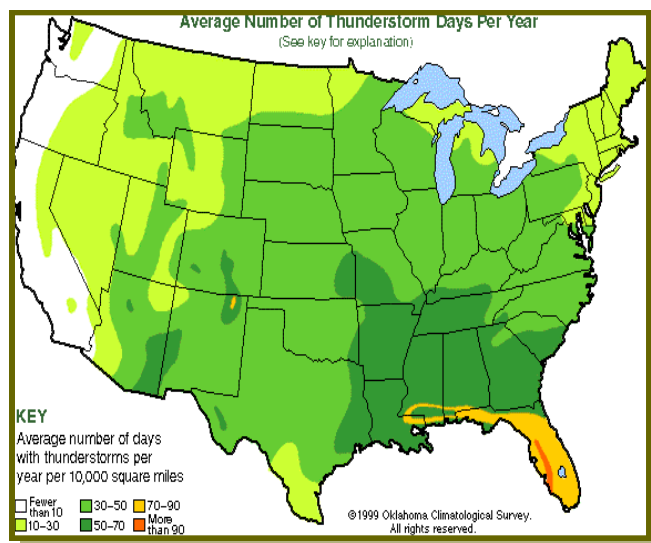


The tornado outbreak of May 4, 2003 was the one of the worst that southwest Missouri has had since the late 1800's. Fourteen tornadoes touched down across the Ozarks during the evening of May 4th one of which was an F0 that struck near the town of Vienna. This F0 is the latest tornado to strike Maries county since an F1 that struck Brinktown in June of 1999.



- **F-0:** 40-72 mph, chimney damage, tree branches broken
- **F-1:** 73-112 mph, mobile homes pushed off foundation or overturned
- **F-2:** 113-157 mph, considerable damage, mobile homes demolished, trees uprooted
- **F-3:** 158-205 mph, roofs and walls torn down, trains overturned, cars thrown
- **F-4:** 207-260 mph, well-constructed walls leveled
- **F-5:** 261-318 mph, homes lifted off foundation and carried considerable distances, autos thrown as far as 100 meters.

Severe Hail, Lightning, Wind and Winter Weather




Average number of thunderstorm days per year.

Thunderstorms occur in the Ozarks on the average of 50 days per year.

April and May are the two most active hail months in the Ozarks. There is also evidence of a minor secondary peak in September. The greatest number of hail reports over 2 inches occur in the months of April, May and June with the largest report being 2.75 inches in diameter in Maries county on June 10, 1958. Hail can cause considerable damage to homes, vehicles, and crops.

Severe thunderstorm winds are defined by the NWS as convective wind gusts that reach or exceed 50 knots (58 mph). June is the most active month with April a close second. In general, the most active period for damaging wind events occurs from April to August. This is due in part to the shift from supercell thunderstorms to large clusters of storms and squall lines. The highest wind gust recorded in Maries county reached 81 mph and occurred in 1958 on the 10th of June. Since 1955 high winds have caused around \$737,000.00 in damages.

With any thunderstorm, lightning will be present and the safest place to be is indoors. In August of 2002, four people were killed near Willard in Greene County during a funeral. As a thunderstorm moved into the area, the victims sought shelter under a tree.



Nationally, Missouri ranks 27th in Lightning fatality rate, 44th in injuries and 38th in property damage related to lightning. During the period from 1960 to 1994, the total number of lightning casualties in Missouri was 165. This is nearly five casualties per year in the state.

Winter weather across the Ozarks comes in many forms. Freezing rain or drizzle, sleet and snow are common occurrences during the winter season. In the past the Ozarks have had up to 54 inches of snow, Sleet storms that produced inches of sleet and ice storms that laid a covering of one to two inches of ice on most surfaces. While the immediate impact of these storms is to travel, winter storms cause hundreds of thousands of dollars in damages across the region on a near yearly basis.

Winter weather across the Ozarks comes in many forms. Freezing rain or drizzle, sleet and snow are common occurrences during the winter season. In the past the Ozarks have had up to 54 inches of snow, Sleet storms that produced inches of sleet and ice storms that laid a covering of one to two inches of ice on most surfaces. While the immediate impact of these storms is to travel, winter storms cause hundreds of thousands of dollars in damages across the region on a near yearly basis.

21 Feb 2001: Sleet, freezing rain and embedded thunderstorms caused ice accumulations from one quarter, up to two inches in places across southwest, central and south central Missouri. The heaviest ice accumulations occurred along and north of Highway 60, and along the I-44 corridor. Howell-Oregon electric cooperative reported numerous power outages due to the ice around the communities of Willow Springs, Birch Tree, Mountain View, Winona, Eminence and Dora.

Flooding

From 1993 to 2002 Flooding has occurred in Maries County in every year. While usually nuisance flooding such as water on city streets, significant flooding has caused numerous problems in the county. During the previous decade, only one injury and no deaths have been attributed to flooding in Maries County. Maries County contains numerous low water crossings.

Typically, flooding in the county is caused by heavy rainfall associated with high rain producing thunderstorms which move very slowly. In towns, rainfall of one to two inches will cause streets and ditches to flood and make some low water crossings impassable. When rainfall rates reach 3 to 4

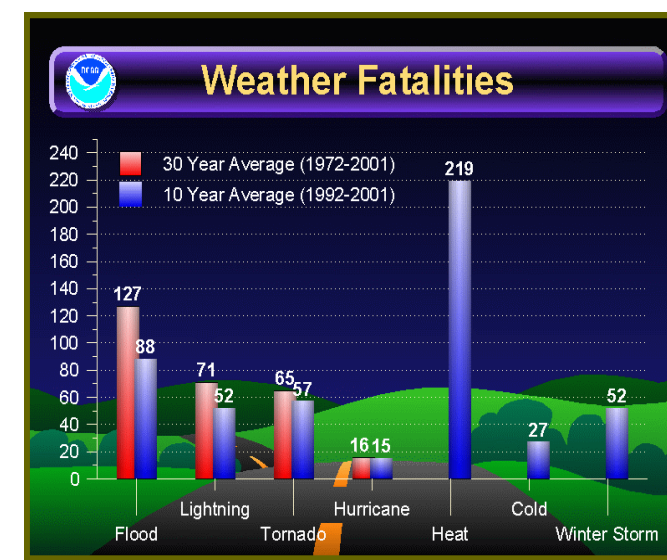


inches, major flooding can occur, and amounts over four inches creates significant flooding that affects most of the county.

Floods in Maries County

7 May 1996: Up to two inches of rain falling on saturated grounds causing low water crossings and county roads near streams to be underwater. Some roads were damaged. Flooding occurred throughout the county.

7 May 1996: A complex of strong to severe thunderstorms developed over the southwestern portions of the Lake of the Ozarks region during the afternoon and early evening of April 19th and moved slowly eastward over Camden, Maries, Miller, Phelps and Pulaski counties. The airmass was very moist which allowed for the storms to produce torrential rainfall in a short period of time.



National Weather Fatality Statistics

In addition, the storms propagated over the same areas producing rainfall rates of two to four inches per hour. Radar estimated between six to eight inches of rain fell in these areas during the early evening hours. A broad area of two to four inches fell around the six to eight inch band, which allowed for significant flooding to occur. Numerous low water crossings, county and state roads were flooded or closed during the height of the storm. Approximately two major roads and 14 bridges were either damaged or completely washed out in northern Pulaski county where the the highest rainfall totals occurred. In Rolla, Missouri two feet of water was flowing over some city streets. In St. James, cars were reported washed off the roadway into area creeks and streams. The flooding also trapped one man and three children on a low water bridge west of Doolittle. Another man was swept downstream as his car went into a flooded ditch near Rolla. No serious injuries were reported. The flash flooding also drove some residents of Beaver Manor near Rolla from their homes. Around the Beaver