




March 11, 2013

Hurricane Evacuation Routes

-  Major Evacuation Route
-  Potential Evacuation Lane On Major Evacuation Route
-  Potential Evacuation & Potential Contraflow Route
-  Potential Contraflow Route

Texas Official Travel Map © Texas Department of Transportation

