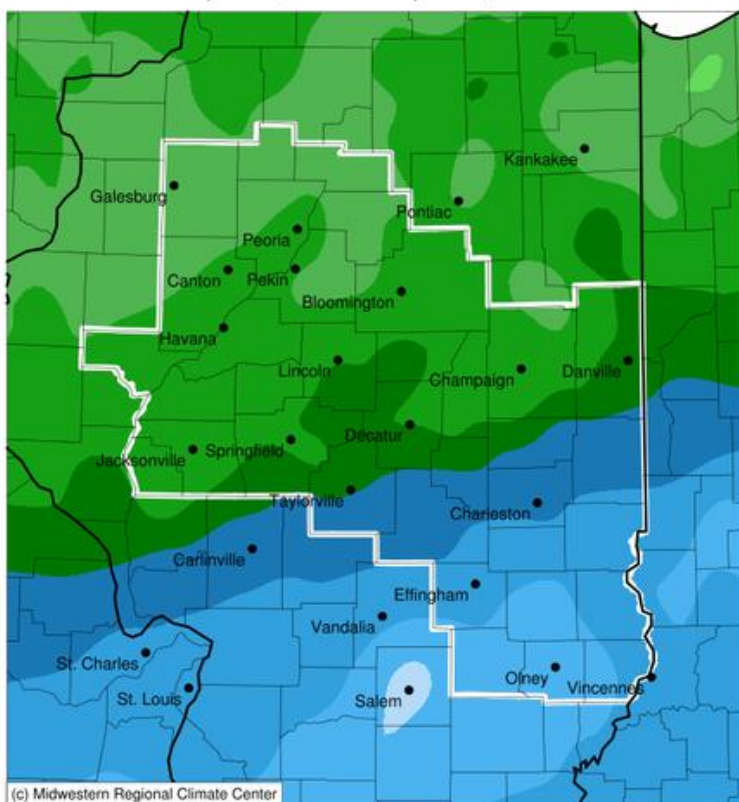


April 2025 Climate Summary

April Precipitation Highlights:

- April rainfall was maximized in areas near and south of Interstate 70 where monthly totals were 4-7 inches above normal. Meanwhile, areas to the north either had near normal or slightly below normal rainfall for the month.
- The bulk of the rain occurred between April 2nd and April 5th when multiple frontal systems lifted across the Midwest, bringing repeated rounds of rain and even severe weather.
- No daily precipitation records were broken or tied during the month of April.

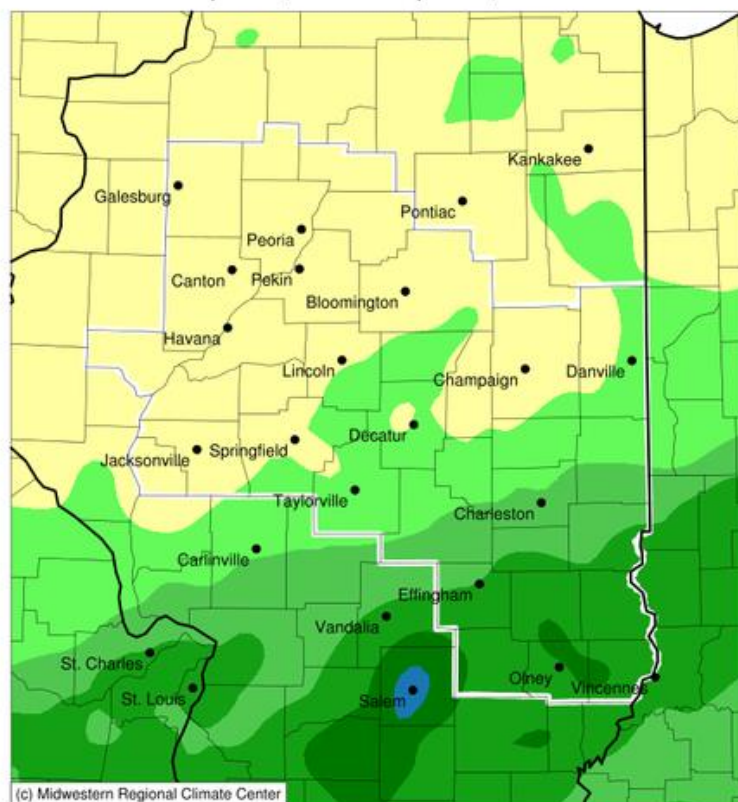
Accumulated Precipitation (in)
April 01, 2025 to April 30, 2025



(c) Midwestern Regional Climate Center

0.01 0.1 0.5 1 1.5 2 3 4 5 7.5 10 12.5 15

Accumulated Precipitation (in): Departure from 1991-2020 Normals
April 01, 2025 to April 30, 2025



(c) Midwestern Regional Climate Center

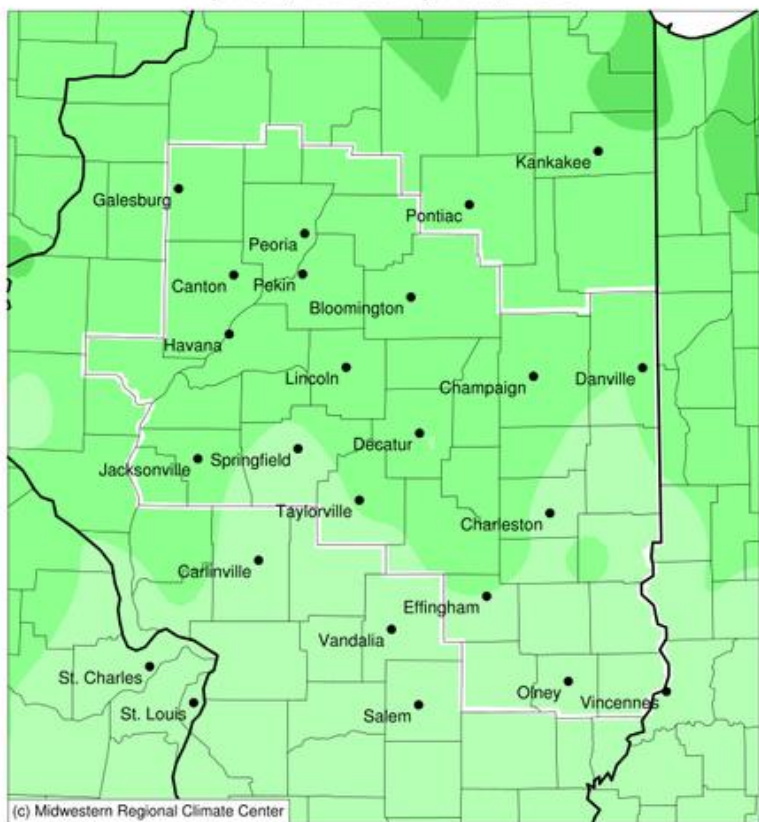
-2 0 2 4 6 8 10



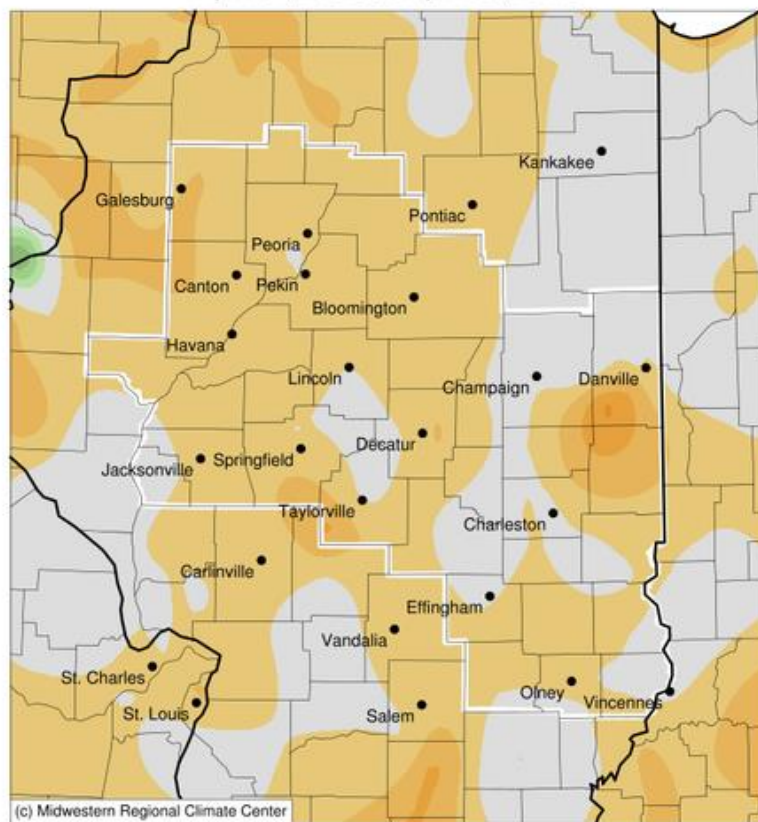
April Temperature Highlights:

- Monthly average temperatures were 1 to 4 degrees above normal across most of central Illinois.
- While no daily high or low temperature records were broken or tied at Peoria, Springfield or Lincoln, each climate site did notch 9 consecutive days between April 4th and April 12th in which temperatures were below normal. This cool stretch offset the handful of days in which temperatures spiked into the 70s and 80s.

Average Temperature (°F)
April 01, 2025 to April 30, 2025



Average Temperature (°F): Departure from 1991-2020 Normals
April 01, 2025 to April 30, 2025



40 45 50 55 60 65

-4 -3 -2 -1 0 1 2 3 4 5



Climate Statistics for April 2025:

Site	Precipitation	Departure from Normal	Snowfall	Departure from Normal	Average Temperature	Departure from Normal
Danville	4.52"	0.06"	0.0"	N/A	55.7	2.0
Decatur	3.77"	-0.35"	0.0"	N/A	54.3	1.0
Effingham	8.30"	3.46"	0.0"	N/A	N/A	N/A
Galesburg	3.67"	-1.16"	0.0"	N/A	52.7	2.1
Jacksonville	3.67"	-0.60"	0.0"	N/A	54.4	1.8
Lincoln	3.80"	-0.44"	0.0"	N/A	53.5	0.9
Normal	3.35"	-0.37"	0.0"	N/A	51.0	0.7
Olney	10.48"	5.46"	0.0"	N/A	55.3	1.1
Peoria	3.58"	-0.41"	0.0"	N/A	53.9	1.0
Springfield	3.88"	-0.09"	0.0"	N/A	55.5	1.1
Taylorville	5.22"	0.61"	0.0"	N/A	54.3	N/A
Urbana	3.19"	-0.75"	0.0"	N/A	53.5	1.1

The following links are the monthly climate summaries for area cities. Only the summaries for Peoria, Springfield, and Lincoln are considered "official", meaning they are the station of record for their respective locations. The other summaries are "supplemental", meaning another location in the area is the official climate station for the city.

[Peoria](#) -- Peoria International Airport

[Springfield](#) -- Abraham Lincoln Capital Airport

[Lincoln](#) -- National Weather Service Office

[Champaign](#) -- University of Illinois-Willard Airport

[Decatur](#) -- Decatur Airport

[Lawrenceville](#) -- Lawrenceville-Vincennes International Airport

[Mattoon](#) -- Coles County Memorial Airport

Climate data for other cities is available at <https://www.weather.gov/wrh/climate?wfo=ilx>



April Look Ahead:

- Official outlooks from NOAA's Climate Prediction center show above normal temperatures favored during May 2025. Below normal rainfall is favored.

