



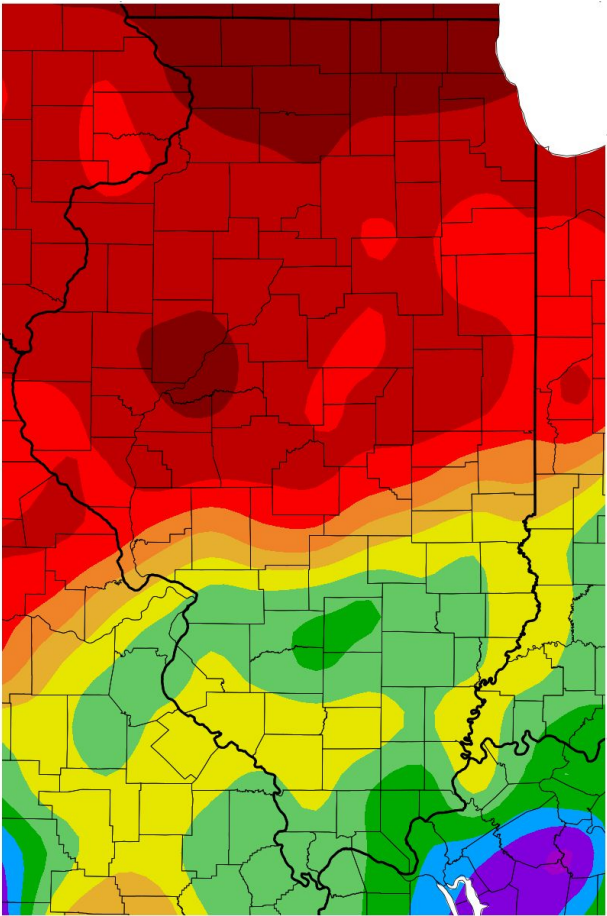
# Spring (March, April, May) 2025 Climate Summary

June 1, 2025  
2:11 PM

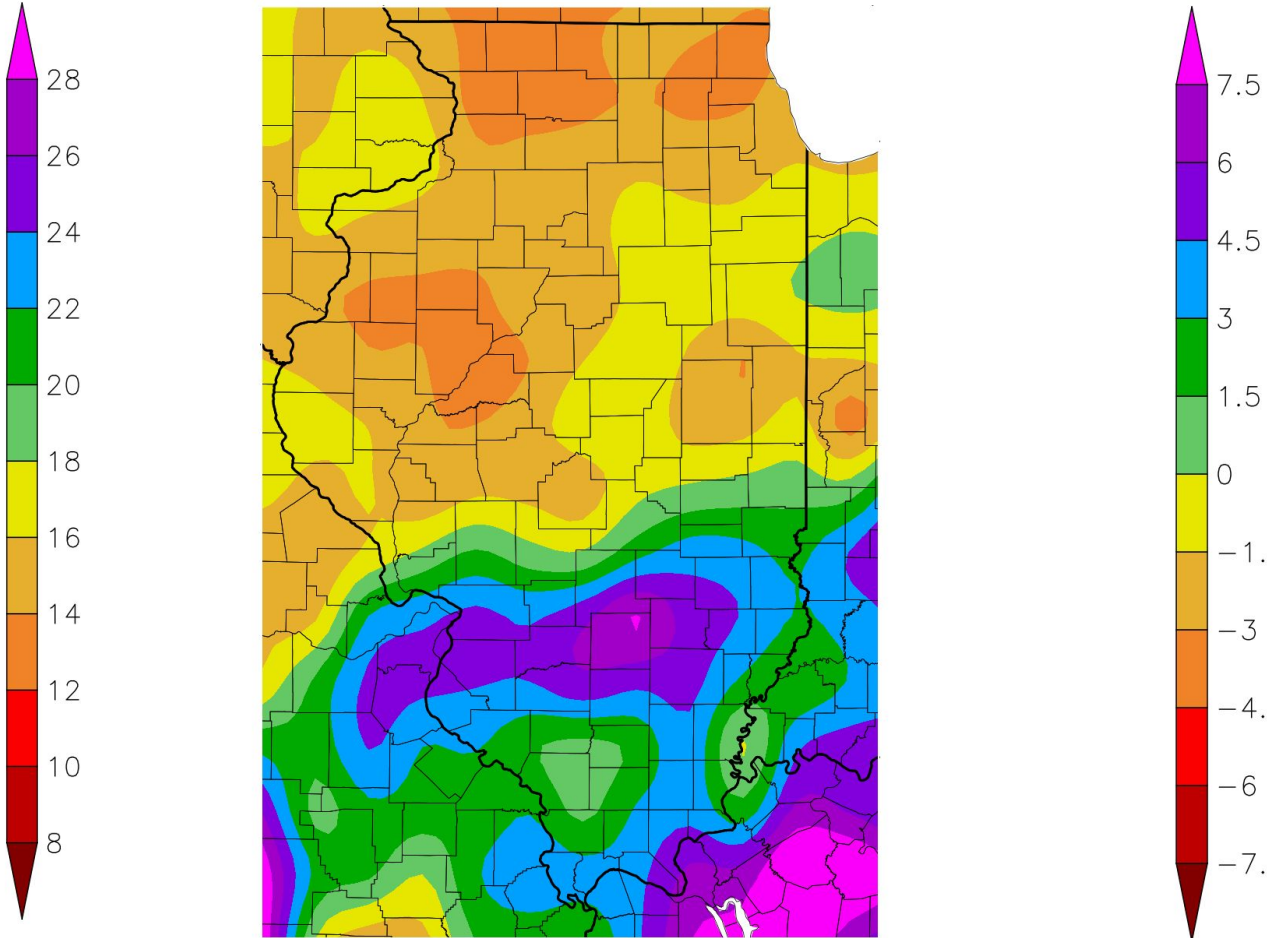
## Spring Precipitation

- Areas from near I-70 southward had above normal precipitation for the spring season, while areas to the north were generally below normal.
- Anomalies ranged up to around 5 inches above normal south of I-70, while they ranged down to more than 3 inches below normal to the north.

Precipitation (in)  
3/1/2025 – 5/31/2025



Departure from Normal Precipitation (in)  
3/1/2025 – 5/31/2025





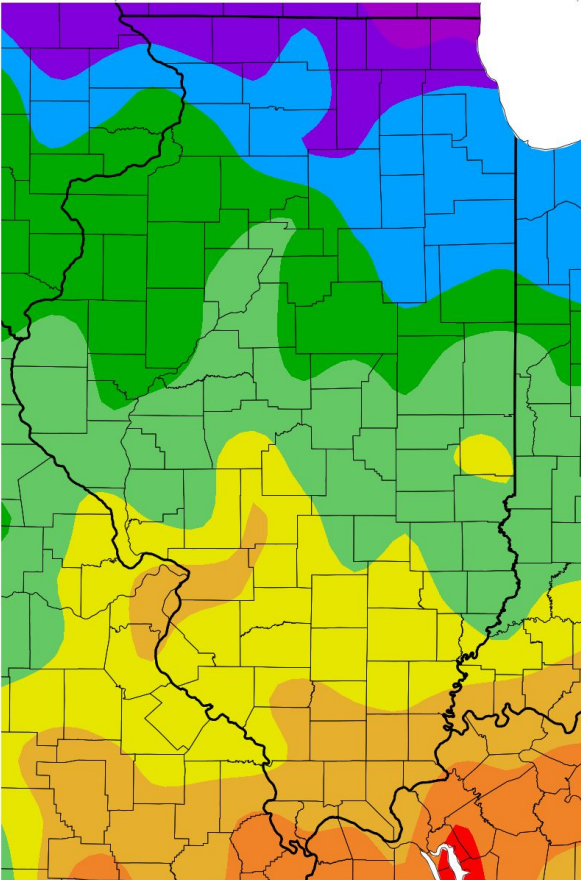
# Spring (March, April, May) 2025 Climate Summary

June 1, 2025  
2:11 PM

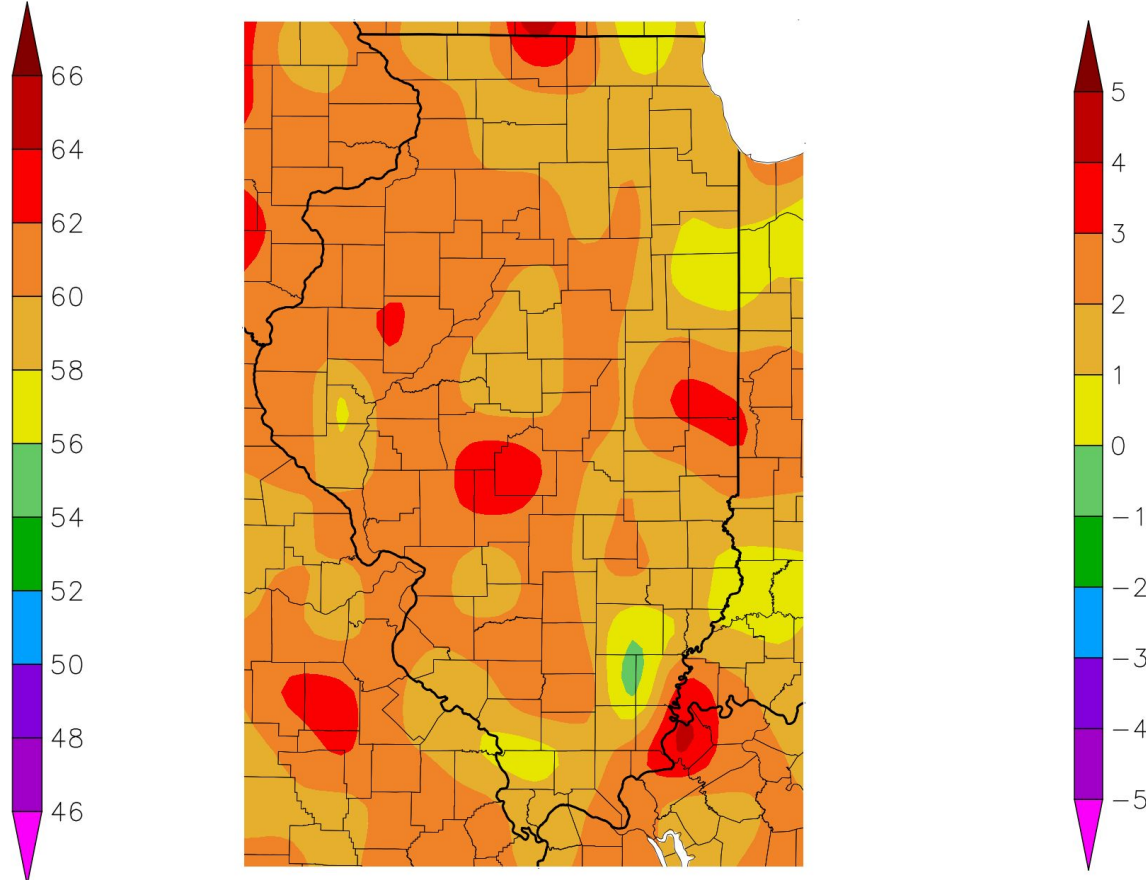
## Spring Temperatures

- Temperatures were above normal by generally 1 to 3 degrees for the spring season, heavily influenced by much above normal temperatures in March.

Temperature (F)  
3/1/2025 – 5/31/2025



Departure from Normal Temperature (F)  
3/1/2025 – 5/31/2025







# Spring (March, April, May) 2025 Climate Summary

June 1, 2025  
2:11 PM

## Climate Statistics for Spring

Site	Precipitation (inches)	Departure from Normal	Temperature (F)	Departure from Normal	Snowfall (inches)	Departure from Normal
Charleston	N/A	N/A	57.3	2.2	0.0	-1.6
Danville	11.68	-0.64	55.6	2.4	0.0	-2.0
Decatur	10.10	-1.61	54.6	1.6	0.0	-1.3
Effingham	16.03	2.99	N/A	N/A	0.0	-1.7
Galesburg	8.95	-2.54	52.7	2.5	3.0	0.3
Jacksonville	9.83	-2.07	55.1	2.8	0.1	-2.2
Lincoln	10.02	-1.29	53.9	1.4	0.1	-1.7
Normal	9.64	-1.50	52.6	2.2	0.2	-2.5
Olney	17.81	2.98	55.9	2.1	0.0	-1.1
Paris	N/A	N/A	54.2	3.2	0.0	-2.3
Peoria	9.65	-1.72	55.0	2.4	1.3	-2.5
Springfield	8.79	-2.81	55.6	1.1	0.0	-3.4
Taylorville	9.48	-2.84	54.7	N/A	T	N/A
Urbana	8.59	-2.90	54.3	2.1	T	-2.8

The following links are the seasonal climate summaries for area cities. Only the summaries for Peoria, Springfield, and Lincoln are considered "official", meaning they are the station of record for their respective locations. The other summaries are "supplemental", meaning another location in the area is the official climate station for the city.

- [Peoria](#) -- Peoria International Airport
- [Springfield](#) -- Abraham Lincoln Capital Airport
- [Lincoln](#) -- National Weather Service Office
- [Champaign](#) -- University of Illinois-Willard Airport
- [Decatur](#) -- Decatur Airport
- [Lawrenceville](#) -- Lawrenceville-Vincennes Intl. Airport
- [Mattoon](#) -- Coles County Memorial Airport

Climate data for other cities is available at <https://www.weather.gov/wrh/climate?wfo=ilx>



# Spring (March, April, May) 2025 Climate Summary

June 1, 2025  
2:11 PM

## Seasonal Look-Ahead:

- Official outlooks from NOAA's Climate Prediction center show above normal temperatures favored for the area. Equal Chances for above, below, and near normal precipitation are favored.

