APRIL 5, 1987

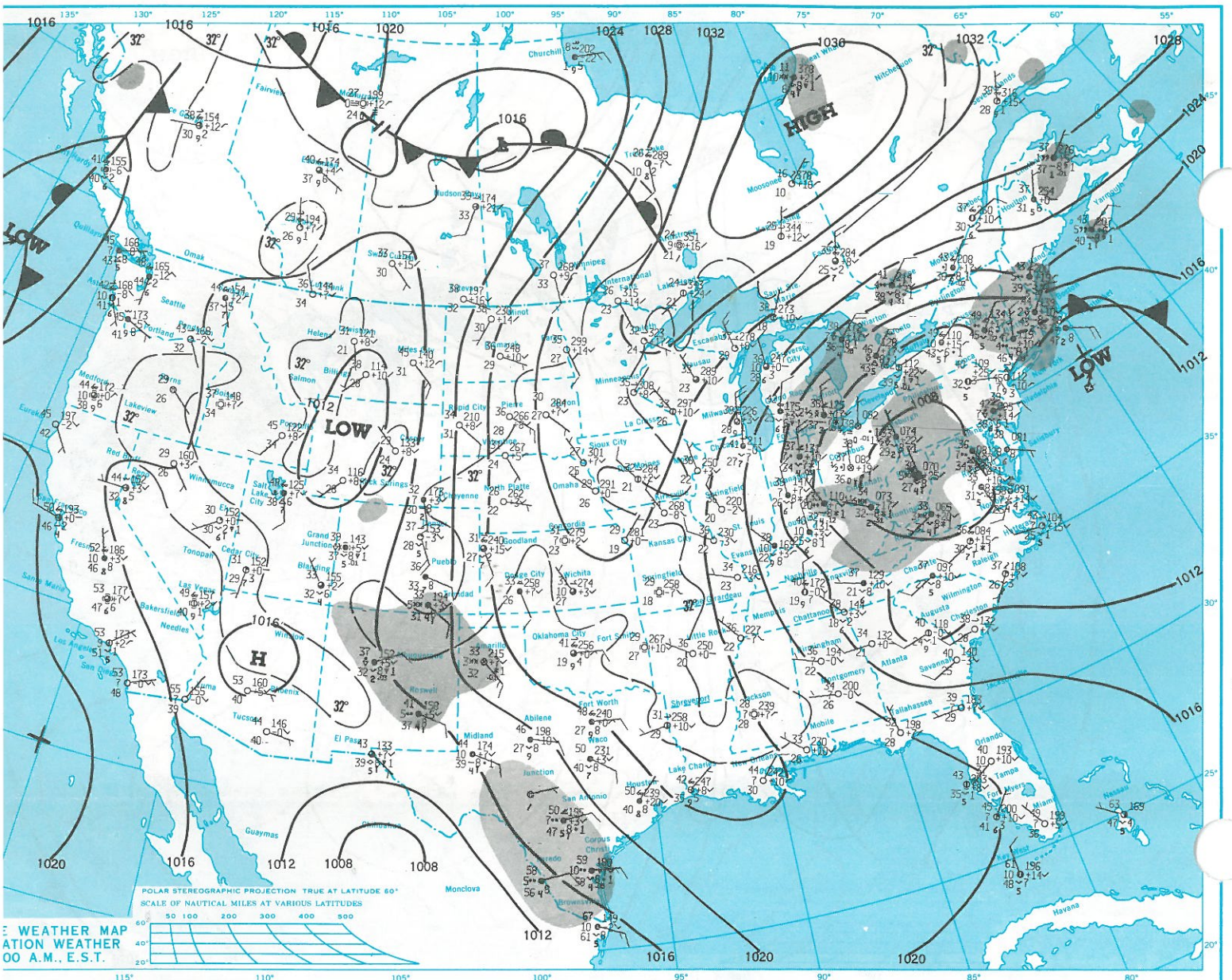
E WEATHER MAP
ATION WEATHER
00 A.M., E.S.T.
POLAR STEREOGRAPHIC PROJECTION TRUE AT LATITUDE 60°
SCALE OF NAUTICAL MILES AT VARIOUS LATITUDES
HIGH
LOW
H

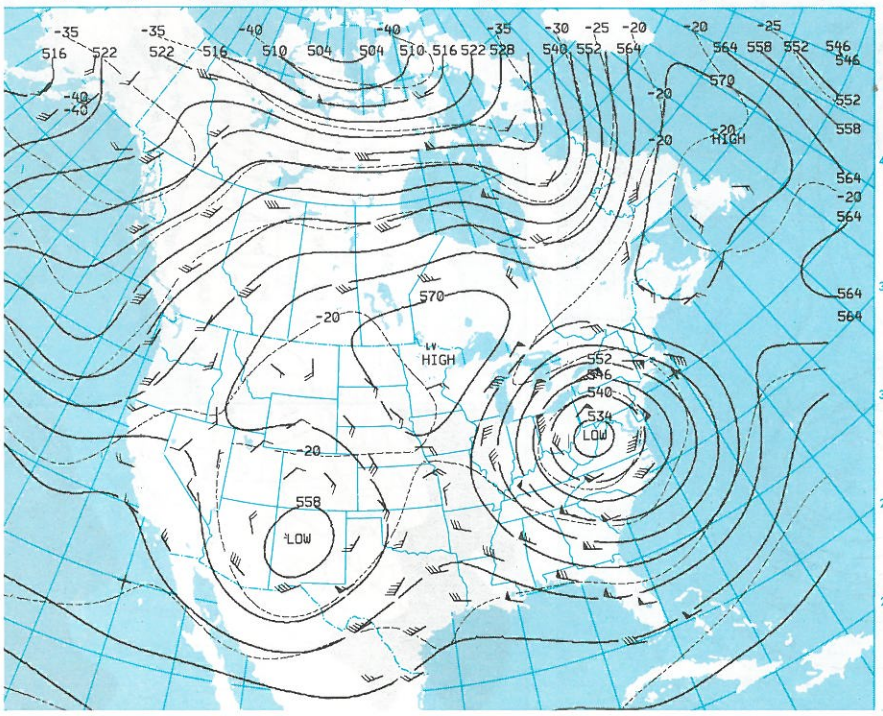
HIGH
LOW

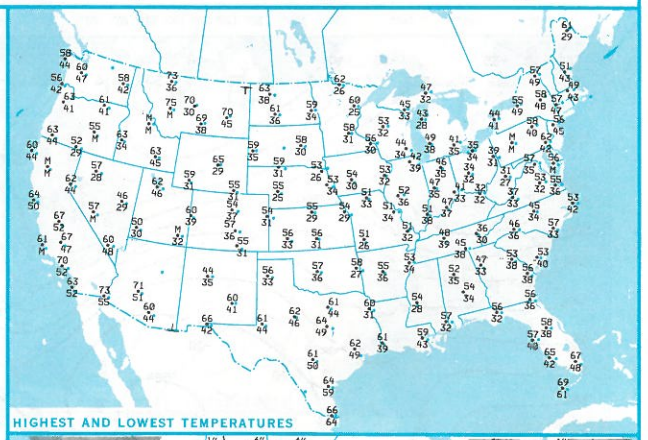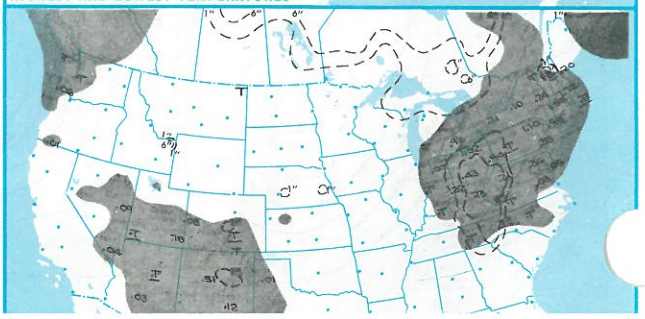
HIGHEST AND LOWEST TEMPERATURES