



Northeast US Flood Briefing



Apr 15, 2014 - 12:57 pm

*****WIDESPREAD MINOR TO MODERATE FLOODING CONTINUES*****

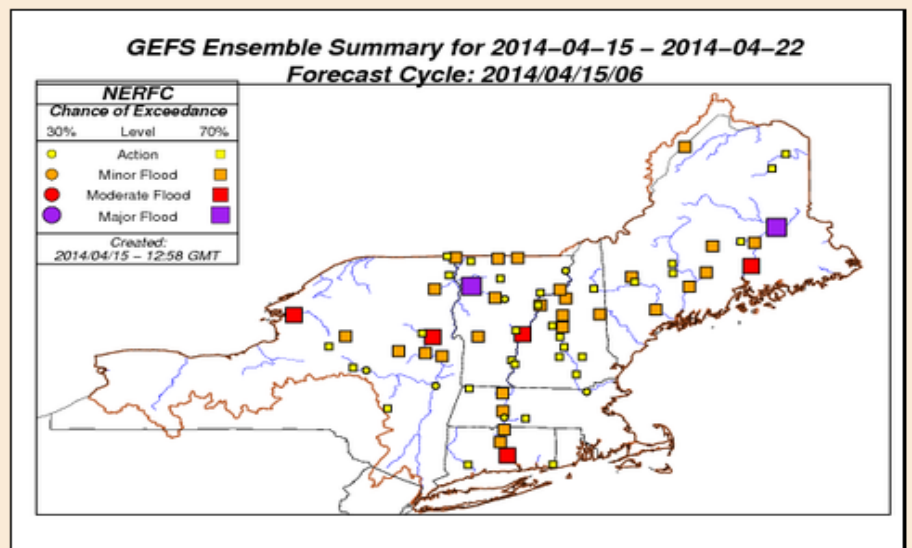
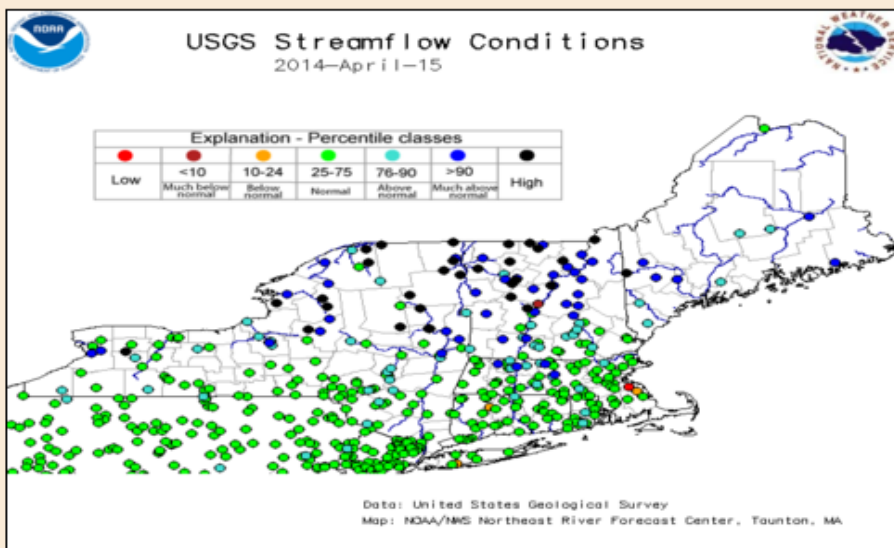
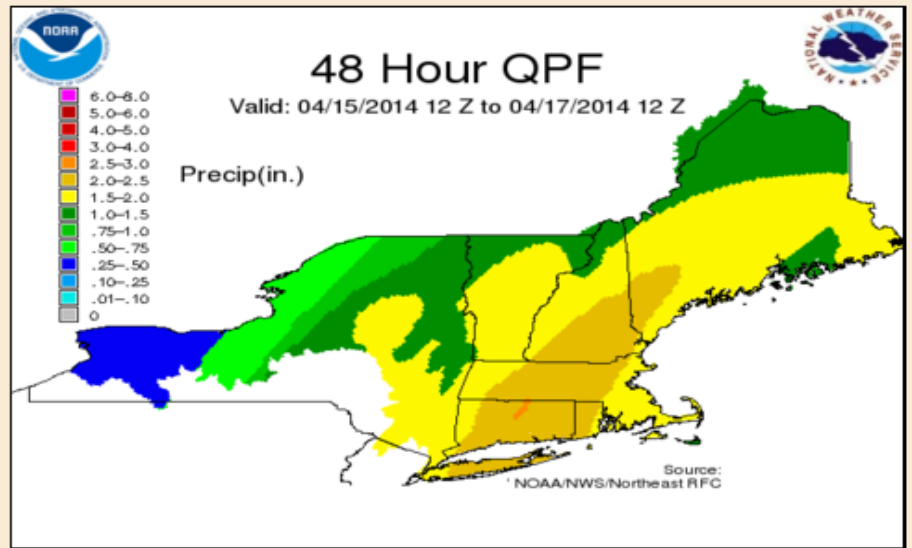
Significant snowmelt has occurred across the Tug Hill Plateau, the Adirondacks, the Green and White Mountains, and the snow covered areas of Maine.

Additionally, rainfall is forecast between 1.5 and 2.5 inches across the NERFC basins in the next 24 hrs (see graphic right).

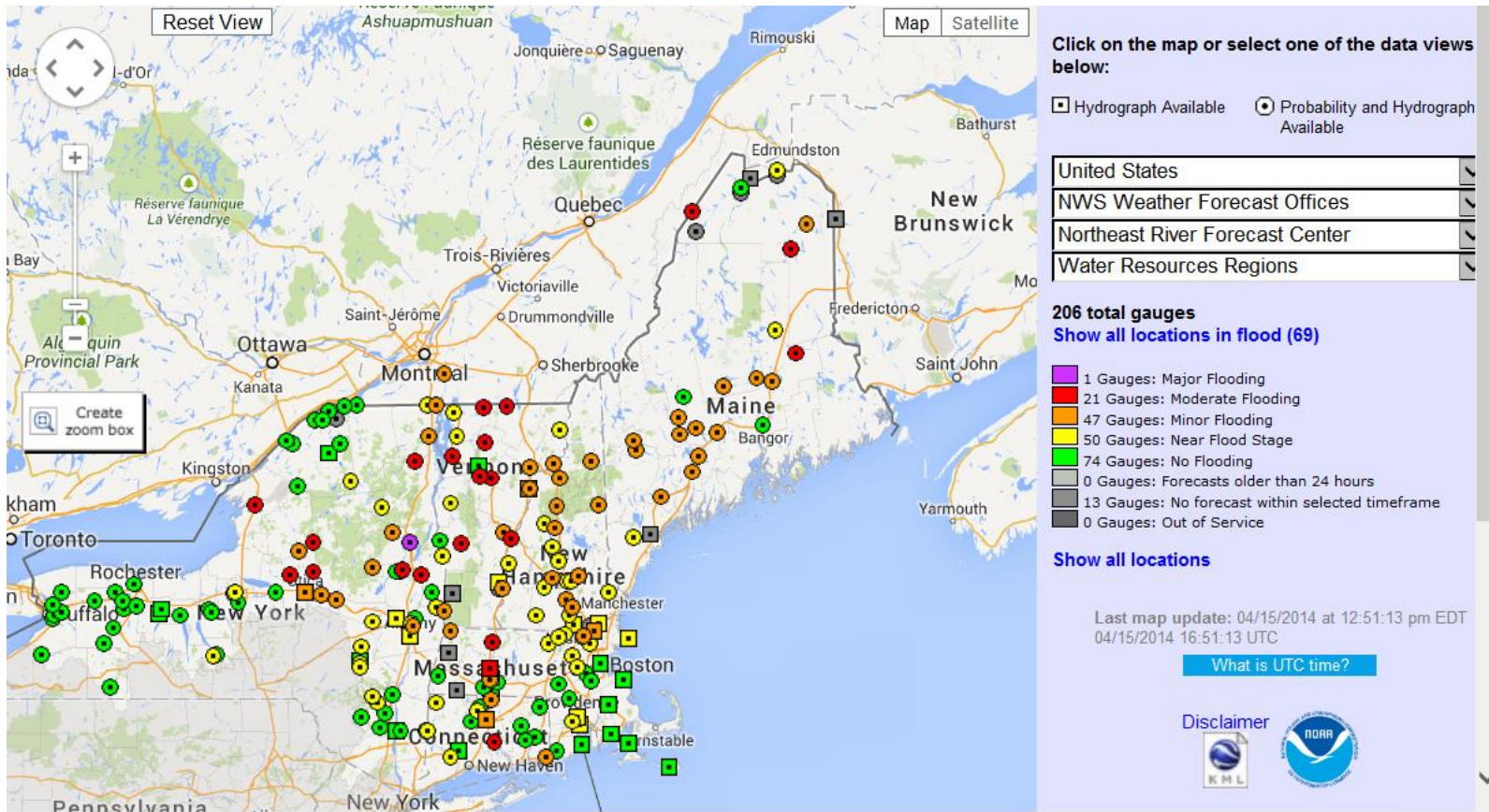
Current USGS streamflows are in the normal to above normal range (above normal mainly influenced by snowmelt and rainfall...with ice affecting interior and northern Maine gages (see graphic below).

Over 60 locations are forecast to rise to MINOR flood levels with 15 locations forecast to MODERATE flood levels.

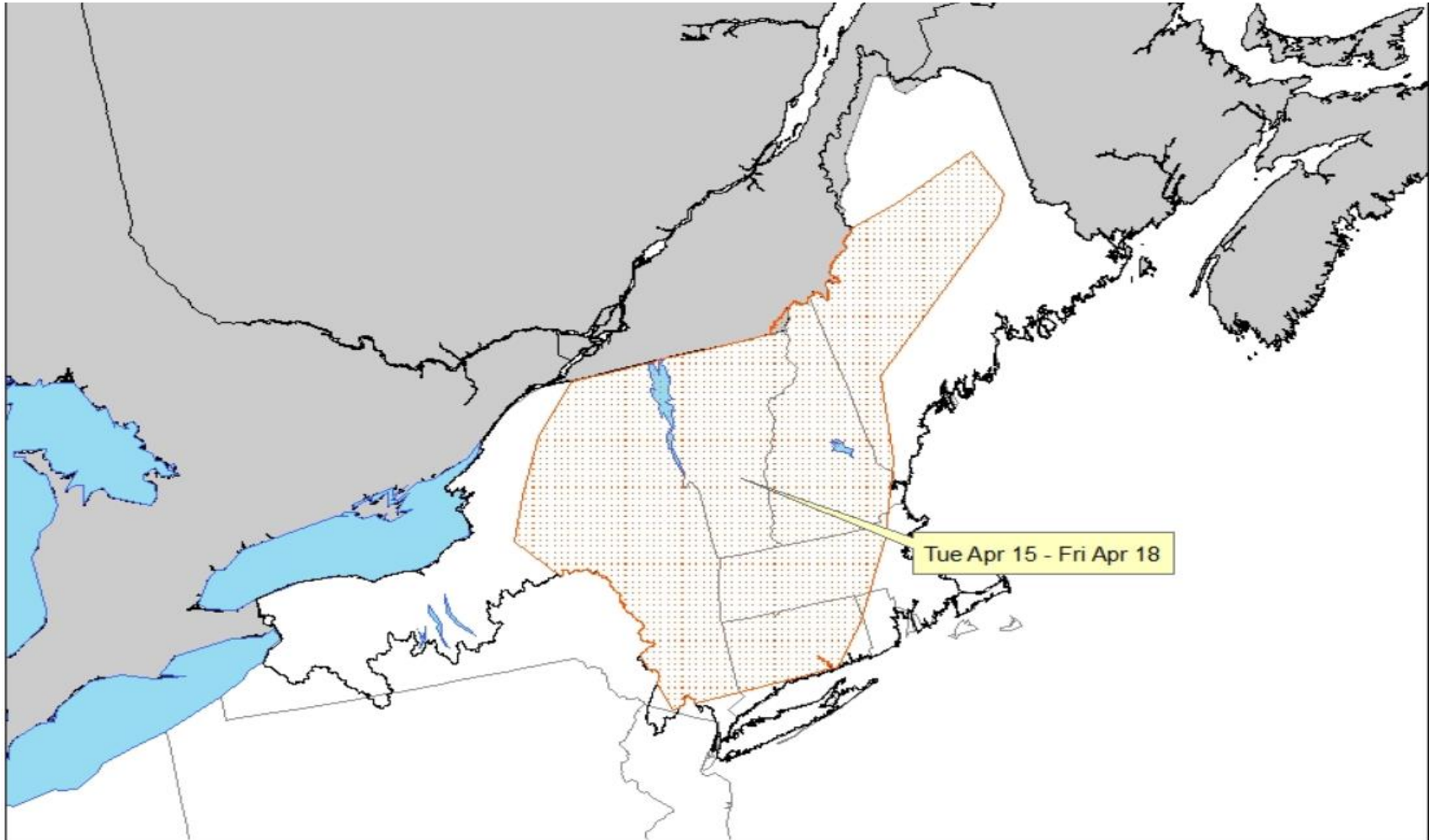
The Lower Connecticut River is forecast to be above flood stage into the weekend.





NERFC Current Flood Forecasts



Significant Flood Outlook



 **SIGNIFICANT RIVER FLOODING POSSIBLE.**

 **SIGNIFICANT RIVER FLOODING LIKELY.**

 **SIGNIFICANT RIVER FLOODING OCCURRING OR IS IMMINENT.**

Monitor Conditions !

➤ Continuous Updates: <http://weather.gov/nerfc>

➤ Or on Social Media at:

➤ Facebook:

<https://www.facebook.com/US.NationalWeatherService.NortheastRFC.gov>

➤ Twitter: <http://twitter.com/NWSNERFC>

➤ Quick Briefing Page: <http://go.usa.gov/k4Sx>

➤ Current Flood Statements: <http://go.usa.gov/k4Sj>

