




Webpage Conversion Guide

For WFO New York, NY

- **The purpose of this document is to help users transition from our old webpage design to the new design.**
- **The left side of each page on this document shows where you found a product on the old page. On the right will be how to find it on the new page.**

Old Homepage



National Weather Service Forecast Office

New York, NY

[Home](#)
[News](#)
[Organization](#)

Local Forecast by "City, St" or ZIP code

Current Hazards

- Local Outlook
- National Outlook
- Precipitation (HPC)
- Severe (SPC)
- Tropical (NHC)
- Submit a Storm Report

Current Conditions

- Observations
- Rivers & Lakes
- AHPS

Radar and Satellite

- Local Radar
- Nationwide Radar
- Satellite Products

Forecasts

- Activity Planner
- Local Forecasts
- Text Forecasts
- Air Quality
- Aviation
- Fire Weather
- Hydrology
- Marine
- Space Weather
- Surf Zone
- Wireless
- Experimental
- RSS/XML Feeds

Climate

- Local
- National
- More...

Office Programs




- Co-op Observers
- Outreach
- Skywarn™
- Students
- Upper-Air

Weather Awareness

- Emergency Manager's Page
- Preparedness
- Storm Ready

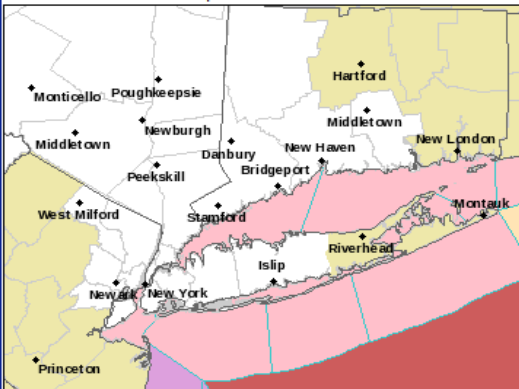
Top News of the Day

- [Winter/Spring Flood Potential Outlook](#)
- [NOAA Weather Radio New York City Remains Out of Service](#)
- [In Other News...](#)

map help

Click on the map below for the latest forecast.



Read watches, warnings & advisories

Zoom Out

- Hurricane Force Wind Warning
- Gale Warning
- Storm Watch
- Gale Watch
- Hazardous Weather Outlook

Last map update: Tue, Mar. 25, 2014 at 8:53:20 am EDT


[Interactive Forecasts](#)
[Submit a Storm Report](#)
[Storm Total Forecast](#)

Weather Synopsis


A coastal low developing along the southeastern United States seaboard this morning, will rapidly deepen as it tracks northeast to near Nova Scotia by Wednesday evening. High pressure then builds over the area through Thursday. A warm front lifts to the north Thursday night, then a cold front approaches from the west Friday, then slowly crosses the tri-state Friday night, then stalls just to the south of Long Island Saturday morning. Waves of low pressure ride along this front and track to the south of Long Island Saturday night and Sunday. Weak high pressure then builds in Sunday night and Monday. [See Full Discussion](#)

Choose from the options below for other ways to view your NWS forecast


Text Forecasts



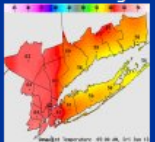
Hourly Weather Graph



Quick Forecast



Graphical Forecast Images





New Homepage-Effective April 1

[HOME](#) [FORECAST](#) [PAST WEATHER](#) [WEATHER SAFETY](#) [INFORMATION CENTER](#) [NEWS](#) [SEARCH](#) [ABOUT](#)

Local forecast by
"City, St" or ZIP code

Enter location ...

[Location Help](#)

News Headlines

- [NOAA Weather Radio New York City Remains Out of Service](#)
- [The original NWS New York, NY website is available here while we transition to our new webpage.](#)

NWS Forecast Office New York, NY

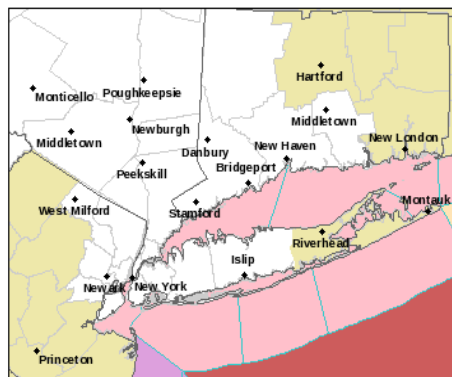
[Weather.gov](#) > New York, NY

New York, NY

Weather Forecast Office

[Current Hazards](#) [Current Conditions](#) [Radar](#) [Forecasts](#) [Rivers and Lakes](#) [Climate and Past Weather](#) [Local Programs](#)

Click on the map below to zoom in.



[Watches,](#)
[Warnings &](#)
[Advisories](#)

[Hurricane Force Wind](#)
[Warning](#)
[Gale Warning](#)
[Storm Watch](#)
[Gale Watch](#)
[Hazardous Weather](#)
[Outlook](#)



Last Map Update: Tue, Mar. 25, 2014 at 9:14:24 am EDT



[Radar](#)



[Current Weather](#)



[Rivers & Lakes](#)




[Satellite](#)



[Weather Information](#)
[Display](#)



[Forecast Maps](#)



Similarities

- Can still click on the map to get point and click forecasts
- Can still click links to the right of the map for the text of the hazard listed
- Top news links will still be listed at the top of the page

Hazardous Weather Outlook

"City, St" or ZIP code

- Winter
- NOAA
- In Ot

Current Hazards
 Local Outlook
 National Outlook
 Precipitation (HPC)
 Severe (SPC)
 Tropical (NHC)
 Submit a Storm Report

Current Conditions
 Observations
 Rivers & Lakes
 AHPS

[Weather.gov](#) > New York, NY

Current Hazards **Current Con**

Local Outlook

Drought

Space Weather

Watches/Warnings

River Flooding

Briefing Page

Thunderstorms

Hurricanes

Hurricane Force Wind
 Warning

Gale Warning

Storm Watch

Gale Watch

**Hazardous Weather
 Outlook**

Watch/Warning/
 Advisory Map
 remains the
 same

[Gale Warning](#)

[Storm Watch](#)

[Gale Watch](#)

[Hazardous Weather
 Outlook](#)

Area Forecast Discussion

Weather Synopsis

A coastal low developing along the southeastern United States seaboard this morning, will rapidly deepen as it tracks northeast to near Nova Scotia by Wednesday evening. High pressure then builds over the area through Thursday. A warm front lifts to the north Thursday night, then a cold front approaches from the west Friday, then slowly crosses the tri-state Friday night, then stalls just to the south of Long Island Saturday morning. Waves of low pressure ride along this front and track to the south of Long Island Saturday night and Sunday. Weak high pressure then builds in Sunday night and Monday. [See Full Discussion](#)

OR

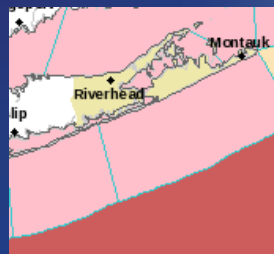
and Sunday. Weak high
[Discussion](#)
Choose from the

Text Forecasts



Regularly Scheduled Forecast Text Products

Product ID	Description	Latest	Alternate
NYCFPOKX	Zone Forecast Product	Latest	Latest
NYCAFMOKX	Area Forecast Matrices	Latest	Latest
NYCPFMOKX	Point Forecast Matrices	Latest	Latest
NYCSFTOKX	Tabular State Forecast	Latest	Latest
NYCCWFOKX	Coastal Waters Forecast	Latest	Latest
NYCAFDOKX	Area Forecast Discussion	Latest	Latest
NYCRVDOKX	Daily River & Lake Summary	Latest	Latest



25, 2014 at 9:14:24 am EDT

[Storm Watch](#)
[Gale Watch](#)
[Hazardous Weather Outlook](#)



[Rivers & Lakes](#)



[Satellite](#)



[Weather Information Display](#)



[Forecast Maps](#)



[Text Forecasts](#)



[Forecast Discussion](#)



[Weather Hazard Briefing](#)



[Skywarn](#)

OR

Office New York, NY

[Conditions](#) [Radar](#) [Forecasts](#) [Rivers and Lakes](#) [Climate](#)

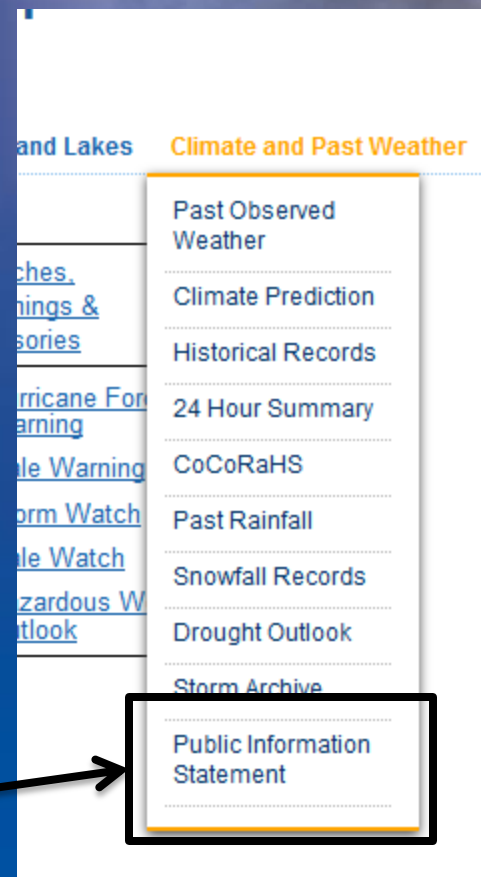
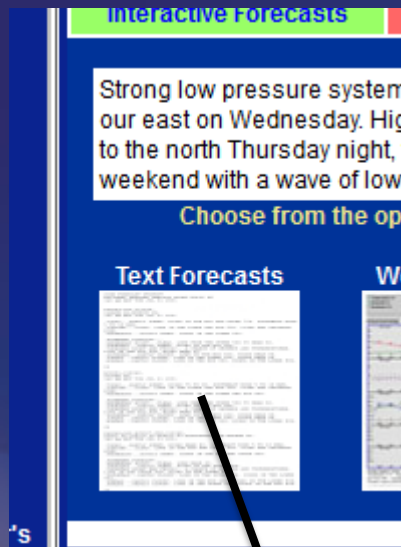
below to zoom

[Forecaster's Discussion](#)

[Detailed View](#)

[Activity Planner](#)

Public Information Statements



Note: Products may not be current - Check time and date

Product ID	Description	Latest	Alternate
NYCNOWOKX	Short-Term Forecast	Latest	Latest
NYCSPSOKX	Special Weather Statement	Latest	Latest
NYCPNSOKX	Public Information Statement	Latest	Latest
NYCLSROKX	Local Storm Report	Latest	Latest
NYCCEMOKX	Civil Emergency Message	Latest	Latest

Forecasts are also available:

Interactive Forecasts



Last map update: Tue, Mar. 2

[Interactive Forecasts](#)

Strong low pressure system to our east on Wednesday. High to the north Thursday night, for

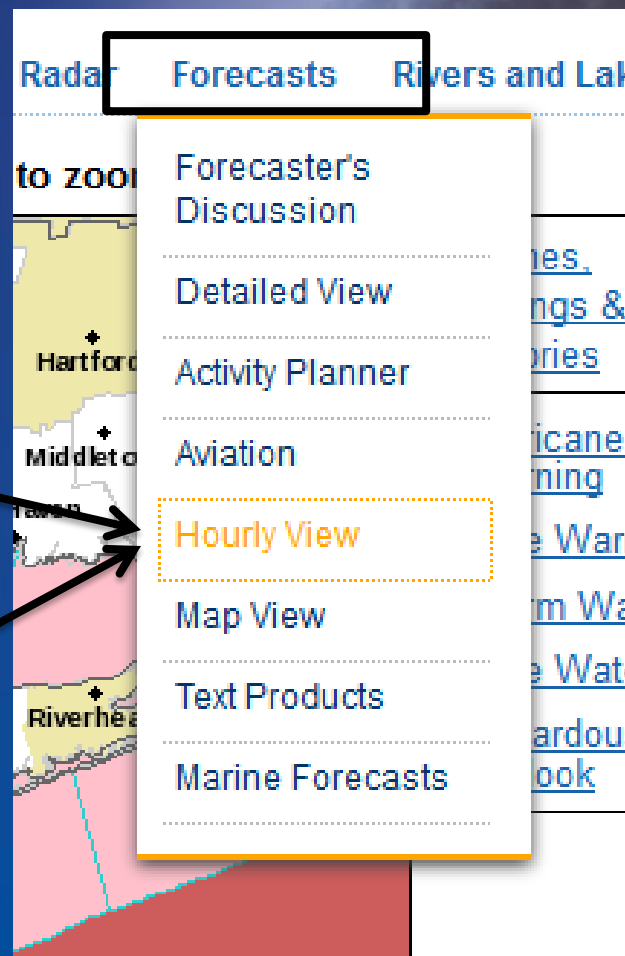
[Satellite Products](#)
[Forecasts](#)

[Activity Planner](#)

[Local Forecasts](#)

[--Text Forecasts](#)

[Air Quality](#)



The “Interactive Forecast” link on the old main page is the same as the “Local Forecasts” link on the left blue border. This leads to a page that gives you a choice of a few forecast formats from a drop-down list. This same page can now be accessed using the “hourly view” link on the new page.

Submit a Storm Report

Current Hazards
Local Outlook
National Outlook
Precipitation (HPC)
Severe (SPC)
Tropical (NHC)
Submit a Storm Report

Current Conditions

to update: Tue, Mar. 25, 2014 at 10:53:23 am EDT

ve Forecasts **Submit a Storm Report** Storm Total

Weather Synopsis

pressure system to the south approaches today and tonight before
on Wednesday. High pressure then builds in through Thursday. A wa
h Thursday night, followed by a cold front Friday night. The front stall
with a wave of low pressure riding along it. [See Full Discussion](#)

lose from the options below for other ways to view your NWS for

Radar

Current Weather

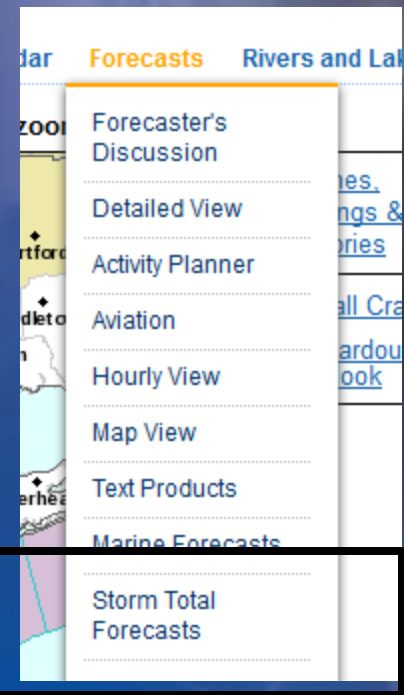
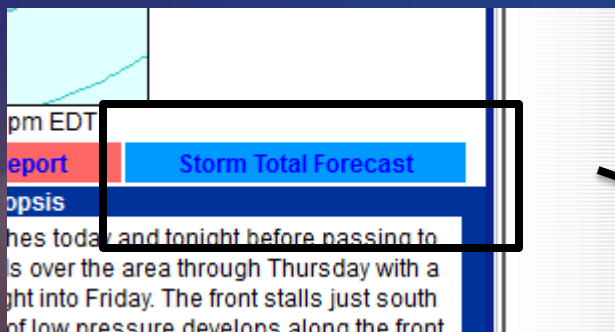
Hour by Hour Forecast

Detailed Forecast

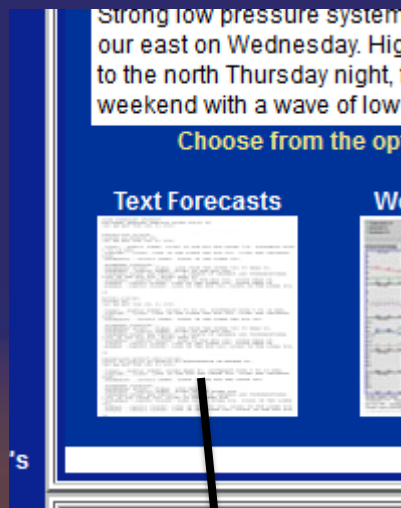
Submit a Storm Report

NOAA Weather Radio

Storm Total Forecast

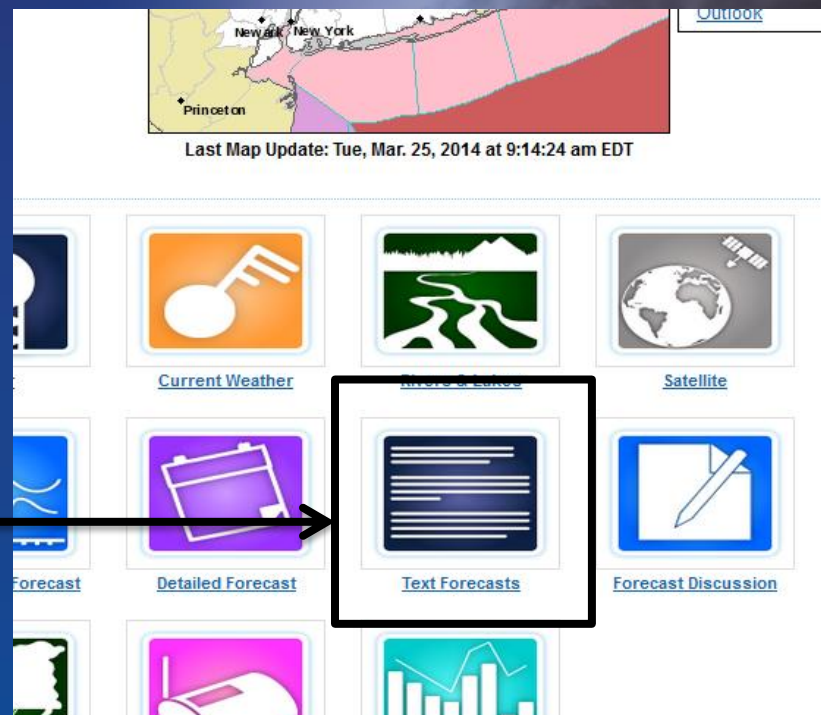


Additional Text Products



OR

Satellite Products
Forecasts
Activity Planner
Local Forecasts
Text Forecasts
Air Quality
Aviation

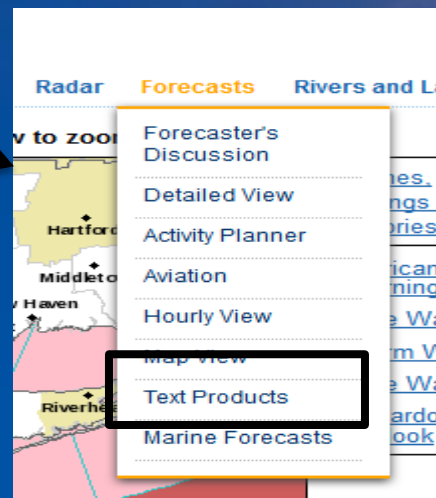


Home News			
Regularly Scheduled Forecast Text Products			
Product ID	Description	Latest	Alternate
NYCZFPOKX	Zone Forecast Product	Latest	Latest
NYCAFMOKX	Area Forecast Matrices	Latest	Latest
NYCPFMOKX	Point Forecast Matrices	Latest	Latest
NYCSFTOKX	Tabular State Forecast	Latest	Latest
NYCCWFOKX	Coastal Waters Forecast	Latest	Latest
NYCAFDOKX	Area Forecast Discussion	Latest	Latest
NYCRVDOKX	Daily River & Lake Summary	Latest	Latest
NYCRVAOKX	Hydrologic Summary	Latest	Latest
NYCRWSOKX	Regional Weather Summary	Latest	Latest
NYCAQIOKX	Air Quality Forecast	Latest	Latest
WBCUVICAC	Ultraviolet Index (UVI) Forecast	Latest	
NYCFWFOKX	Fire Weather Forecast	Latest	Latest
NYCSRFOKX	Surf Zone Forecast	Latest	Latest

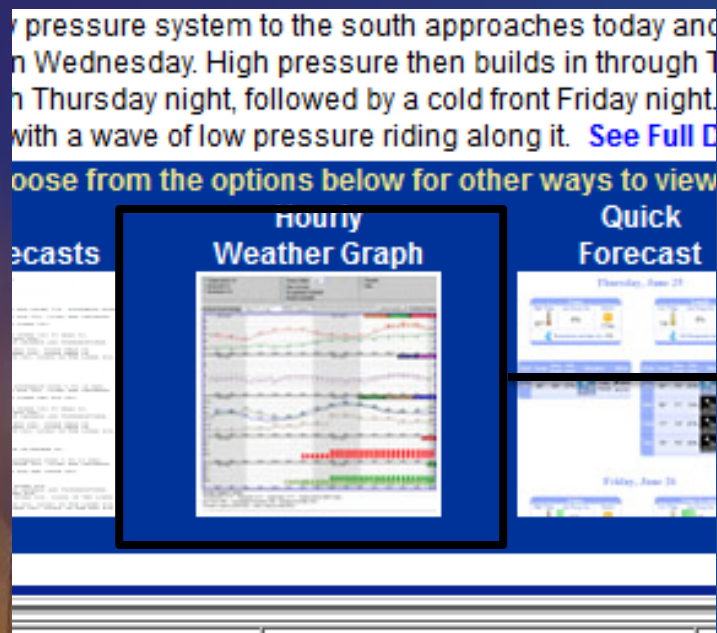
* Listing of AFD Abbreviations *

* NWS New York, NY Outlook, Watch, Warning, and Advisory Definitions *

Hazardous Weather Text Products



Hourly Forecast

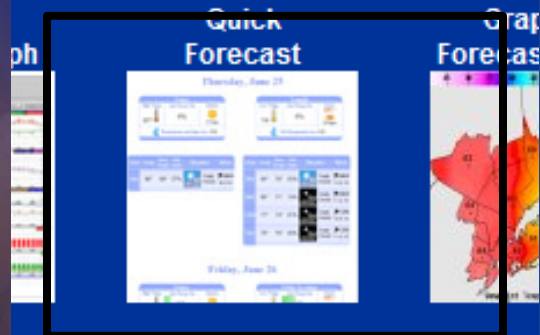


Can also access the hourly weather graph by the point and click OR by the “hourly view” link discussed in a previous slide

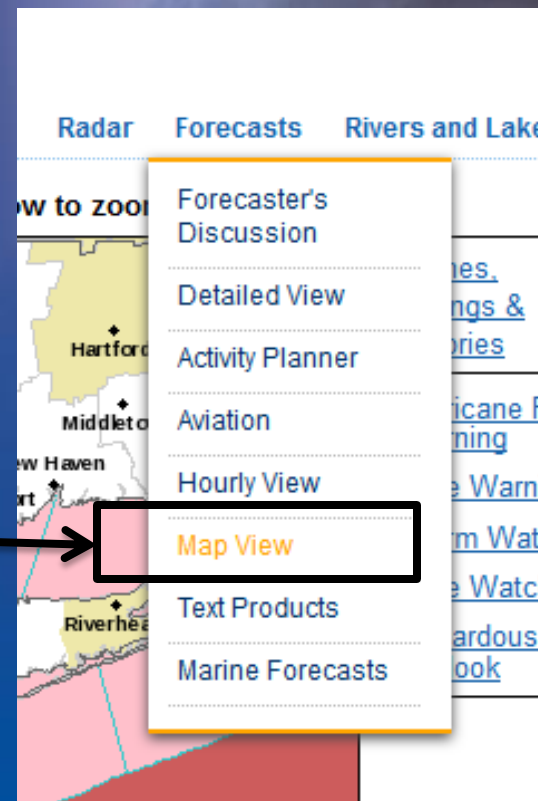
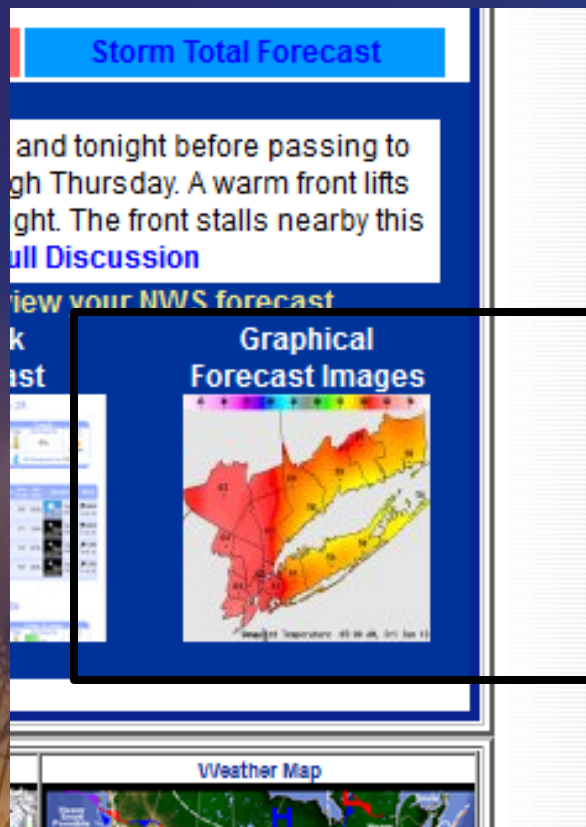
Quick Forecast

then builds in through Thursday. A warm
a cold front Friday night. The front stalls
iding along it. [See Full Discussion](#)

for other ways to view your NWS forecast



NDFD Graphical Forecasts



You may also still access the graphical forecasts by utilizing the point and click on the main map.

Radar and Satellite

AHPS

Radar and Satellite
Local Radar
Nationwide Radar
Satellite Products

Forecasts

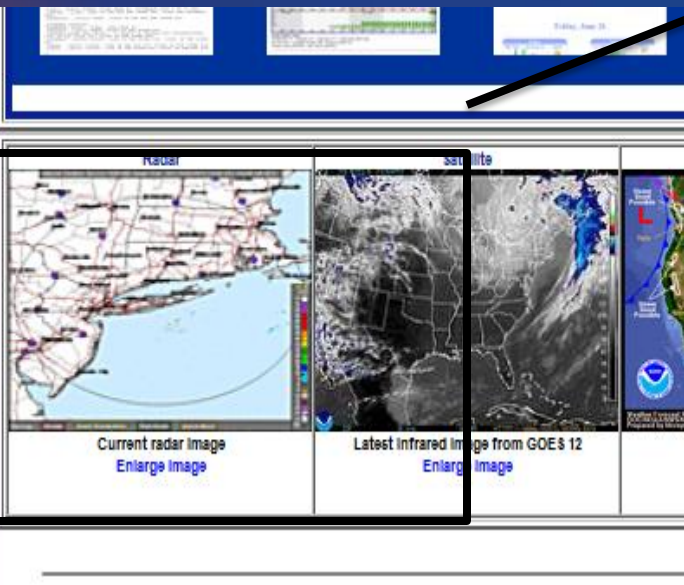
Activity Planner



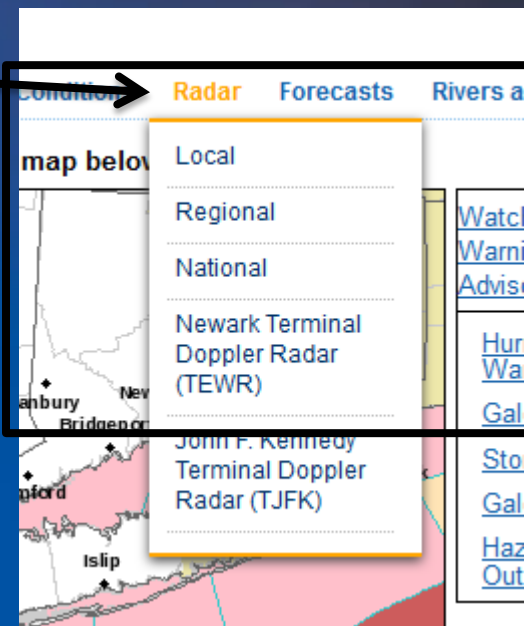
Radar



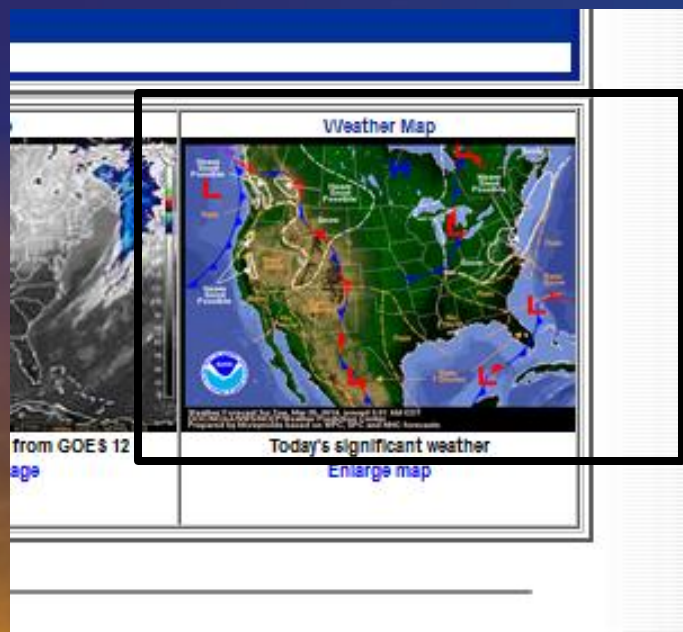
Satellite



Can access
radar/
satellite via
the tiles at the
bottom or the
link at the top

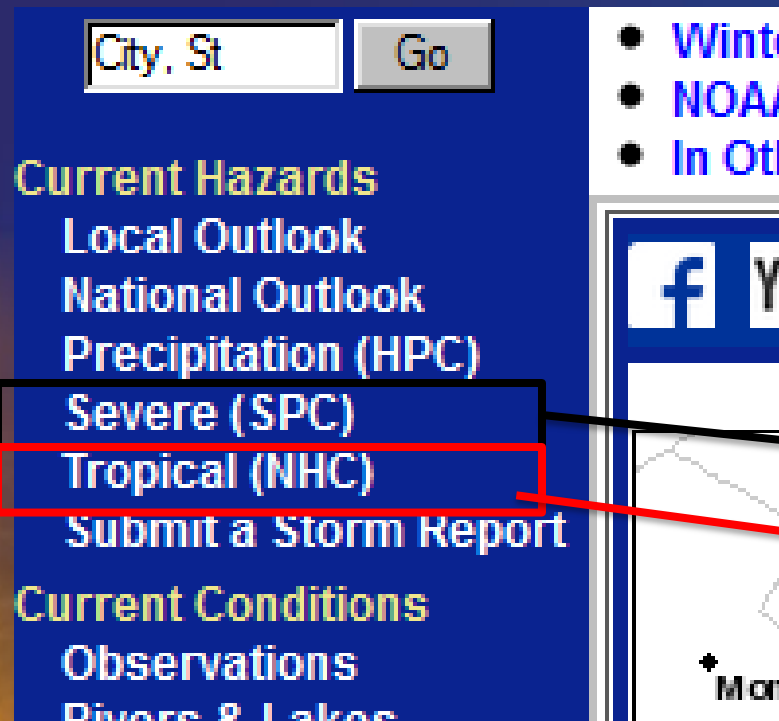


Weather Map



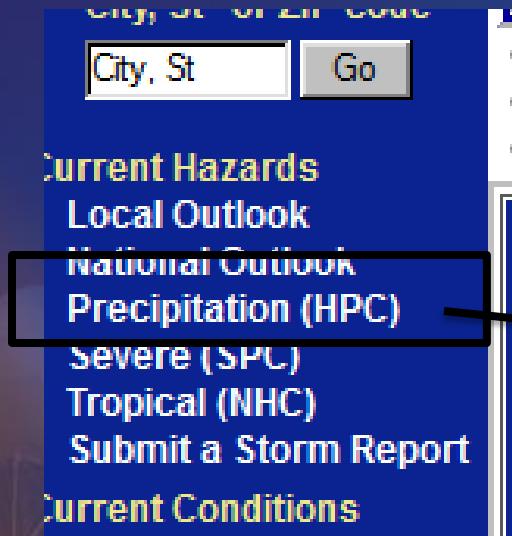
This link takes you to the Weather Prediction Center webpage with forecast graphics

Storm Prediction Center and National Hurricane Center



To get to the SPC page on the new page, click "Thunderstorms" and for NHC, click "Hurricanes" under Current Hazards.

Weather Prediction Center



The Precipitation (HPC) links to the main WPC page. Clicking the “forecast maps” tile will take you to WPC where you can find precipitation forecasts.

Climate Prediction Center

Current Hazards
Local Outlook
National Outlook
Precipitation (HPC)
Severe (SPC)
Tropical (NHC)
Submit a Storm Report

Climate and Past Weather

- Past Observed Weather
- Climate Prediction**
- Historical Records
- 24 Hour Summary
- CoCoRaHS
- Past Rainfall
- Snowfall Records
- Drought Outlook**
- Storm Archive
- Public Information Statement

The “National Outlook” link takes you to the outlook on the CPC page. There is no “direct” link on our new page to this. However, clicking “Drought Outlook” will take you to CPC and “Climate Prediction” will take you to a local page where you can go to CPC.



Local Forecast by
"City, St" or ZIP code

- Irrelevant Hazards
- Local Outlook
- National Outlook
- Precipitation (HPC)
- Severe (SPC)
- Tropical (NHC)
- Submit a Storm Report

- Local Radar
- Nationwide Radar
- Satellite Products

- recasts
- Activity Planner
- Local Forecasts
- Text Forecasts

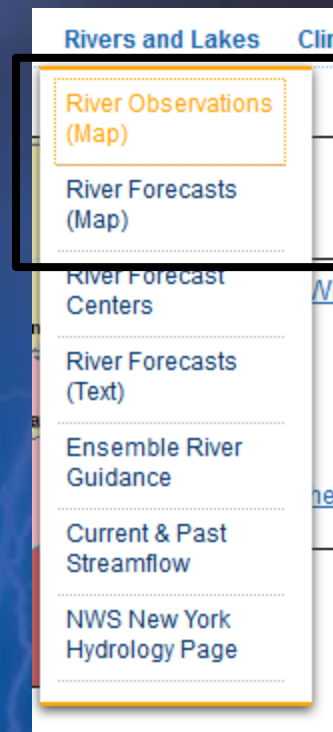

Hydro-Meteorological Observations Local NWS Summaries	
Product ID	Description
NYCOS00KX	Hourly Central Park Observation
NYCRWROKX	Regional Weather Roundup
NYCHYDOKX	Daily Hydrologic Observations
NYCRR3OKX	Cooperative Observing Stations
NYCRR1OKX	Daily ASOS Precip & Temp Data
NYCRTPOKX	State Max/Min Precip and Temp Table

<u>Local Airport Observations</u>	
Location (click for meteograms)	Latest + 3 Day History
CONNECTICUT:	
Bridgeport (BDR)	Latest
Chester (SNC)	Latest
Danbury (DXR)	Latest
Groton (GON)	Latest
Meriden (MMK)	Latest
New Haven (HVN)	Latest
Oxford (OXC)	Latest
NEW JERSEY:	

The screenshot shows the NOAA website's navigation bar with links for Hazards, Current Conditions, Radar, and Forecast. Below the navigation bar, the 'Observations (Map)' link is highlighted with a black box, and an arrow points to the 'Observations (List)' link, which is also highlighted with a black box. The background shows a map of the Northeast United States with labels for Hartford, Middletown, and New Haven.

River Forecasts

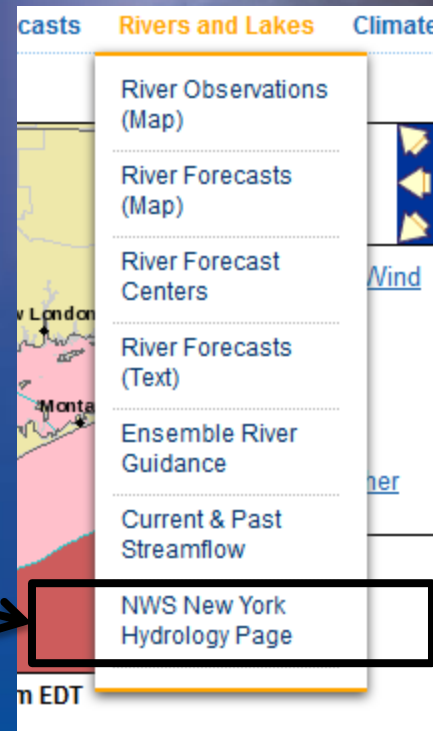
Tropical (NHC)
Submit a Storm Report
Current Conditions
Observations
Rivers & Lakes
AHPS
Radar and Satellite
Local Radar



Both
Observations
and Forecasts
will take you to
AHPS

Hydrology

Air Quality
Aviation
Fire Weather
Hydrology
Marine
Space Weather



The “Hydrology” page on the old page directly transfers to the hydrology page on the new page. Additional links will be discussed later.

Local Programs

Products & Products

Forecasts

Activity Planner

Local Forecasts

--Text Forecasts

Air Quality

Aviation

Fire Weather

Hydrology

Marine

Space Weather

Surf Zone

Wireless

Experimental

RSS/XML Feeds

Climate

New York, NY

Weather Forecast Office

Weather Local Programs

Local Weather
Program Pages

BUFKIT

Office History

Office Staff

Outreach

Social Media

Students

Virtual Office Tour

Local Information Pages



Winter Flooding Tropical Fire Severe Heat Tsunami Coastal

Other News:

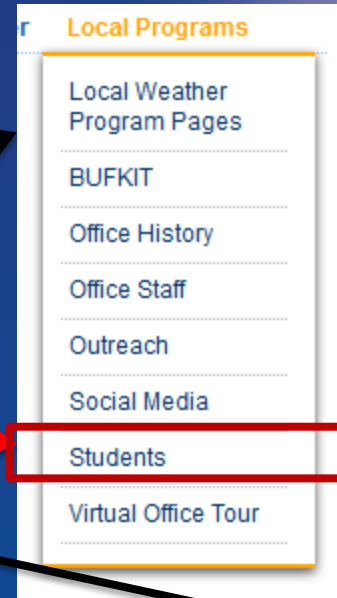
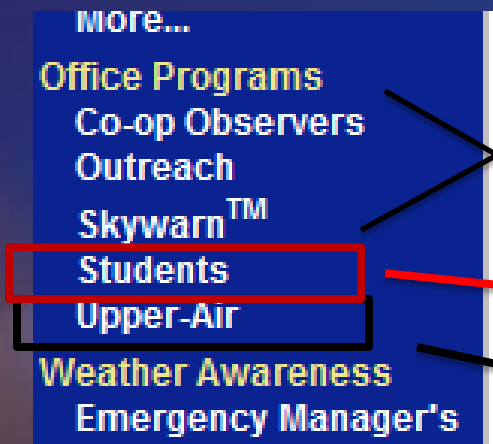
All local pages will be listed under "Local Weather Program Pages."

Climate



The “local” link transfers directly to “past observed weather.” But the Climate Prediction and Historical Records links also take you to the same page. There is no conversion for the “national” link.

Additional Office Programs



Co-op observers, outreach and Skywarn pages are under "Local Weather Program Pages."

Weather Awareness

Upper-Air
Weather Awareness
Emergency Manager's
Page
Preparedness
Storm Ready
Weather Radio
Models and Analysis
BUFKIT



Weather Radio and
Preparedness now under
Local Office Programs

Storm Archive

Other Information

[FAQs](#)

[Office History](#)

[Office Staff](#)

[Storm Archive](#)

[Virtual Office Tour](#)

[Weather Calculator](#)

[Contact Us](#)

[Email](#)

Climate and Past Weather

[Past Observed Weather](#)

[Climate Prediction](#)

[Historical Records](#)

[24 Hour Summary](#)

[CoCoRaHS](#)

[Past Rainfall](#)

[Snowfall Records](#)

[Drought Outlook](#)

[Storm Archive](#)

[Public Information Statement](#)

Other Information

Other Information

FAQS

Office History

Office Staff

Storm Archive

Virtual Office Tour

Weather Calculator

Contact Us

Email



Local Programs

Local Weather
Program Pages

BUFKIT

Office History

Office Staff

Outreach

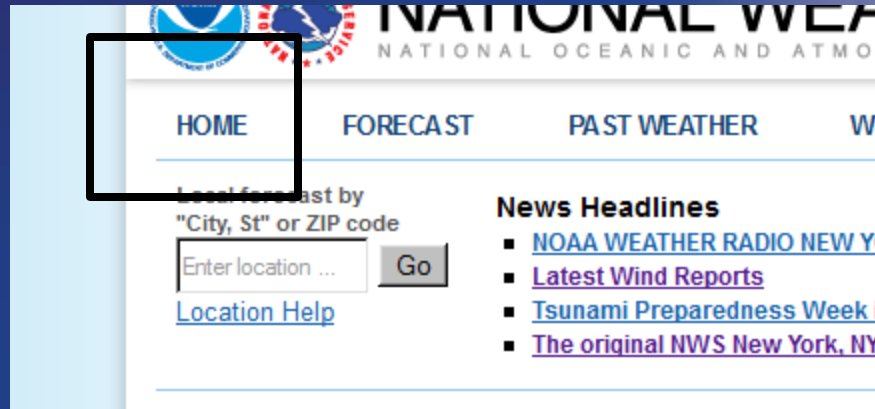
Social Media

Students

Virtual Office Tour

A lot of information will be found under the
local programs page

Back to Home Page



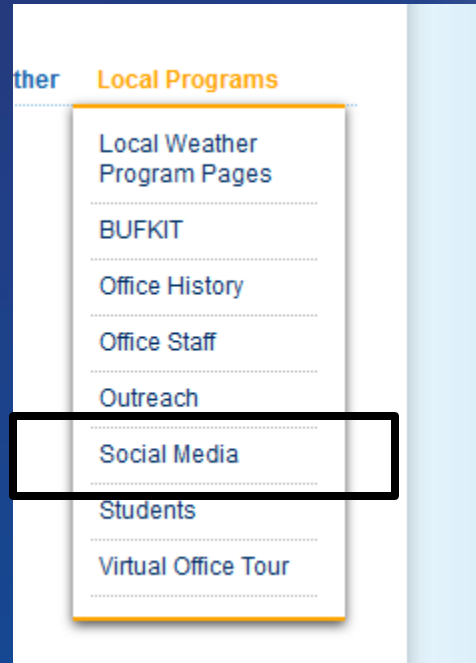
To get back to the “Home” NWS NYC page,
click “Home” in the upper Left or hit the
back button

What is New?

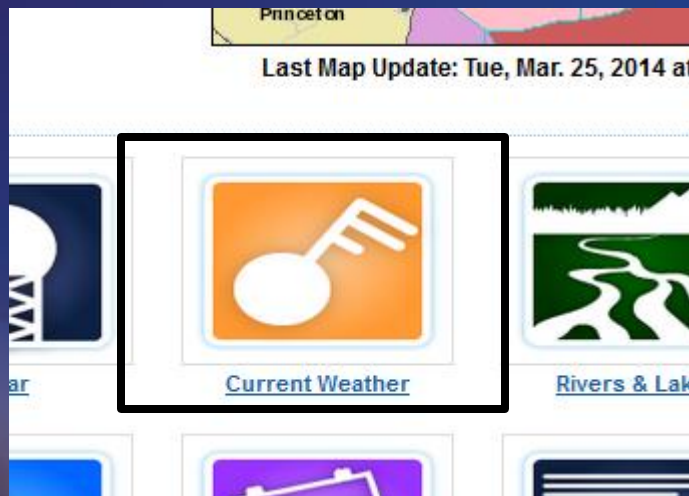
The following slides will show you new links or features that were not on our old home page



Social Media Hub



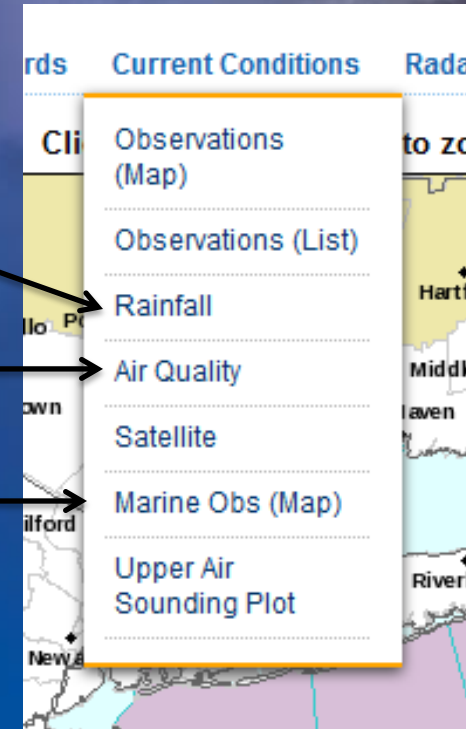
New Observation Pages



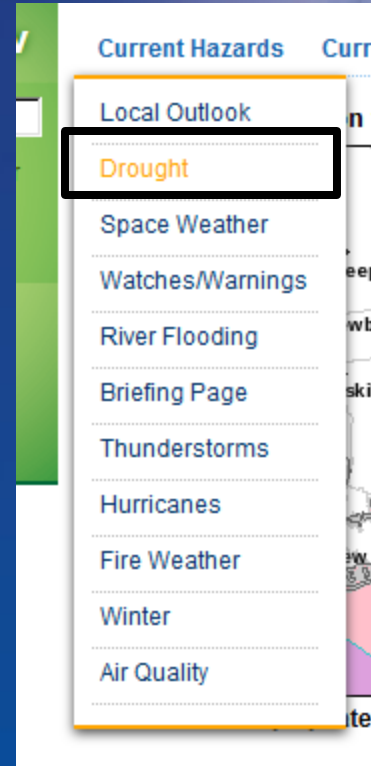
Two new links go to the Mesowest map of local observations

Additional Observations

- National Rainfall observations
- Air Quality Observations
- Latest marine buoy observations



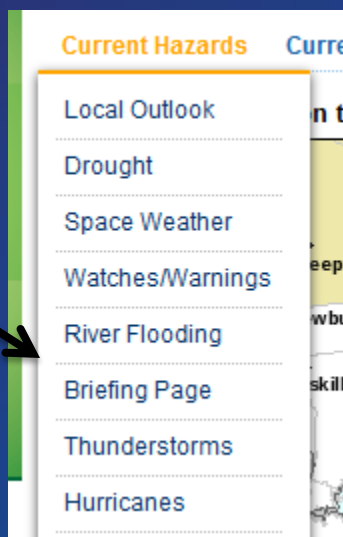
Drought



- Two new drought monitoring pages

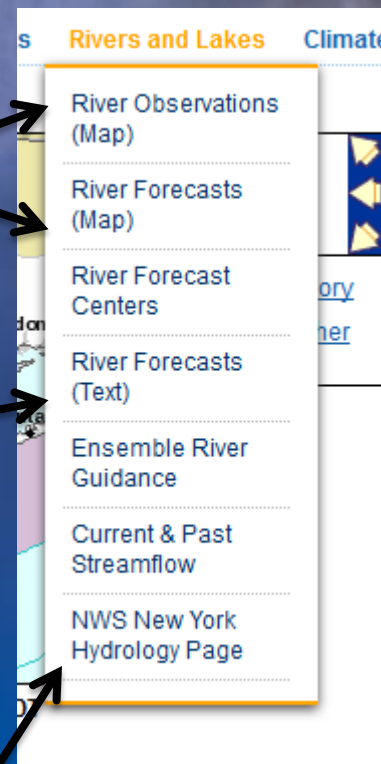
Additional Hydrology Links

**Significant River
Flood Outlook**



AHPS

**Daily River and
Lake Summary**



**Local Hydrology page
is a summary page
with all links available**

Surf

Surf Zone
Forecasts
Activity Planner
Local Forecasts
--Text Forecasts
Air Quality
Aviation
Fire Weather
Hydrology
Marine
Space Weather
Surf Zone
Wireless
Experimental
RSS/XML Feeds
Climate

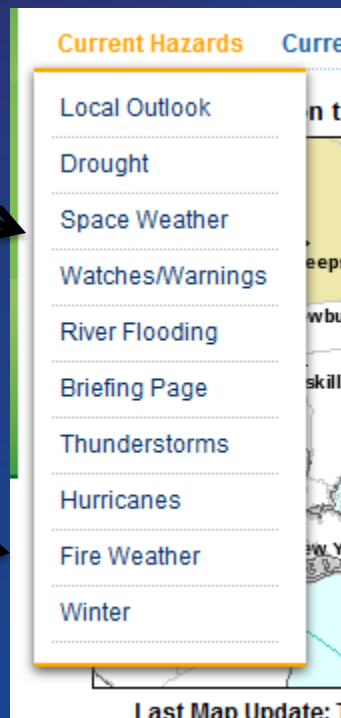


The Surf forecast that was on the left border and under the point and click map during surf season will be under one tile now.

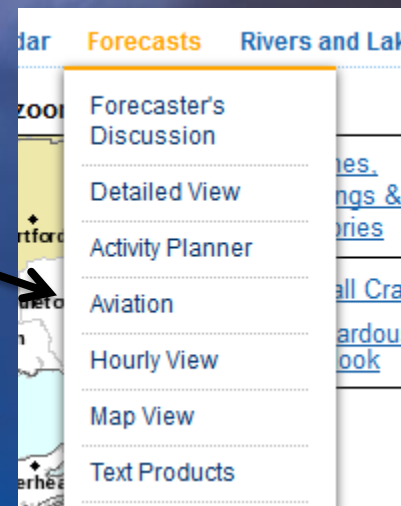
Space, Aviation and Fire

Space Weather
Prediction Center

Storm Prediction
Center Fire Forecast



Local Aviation
Forecasts



New pages for Space Weather, Aviation
Forecasts and Fire Weather.

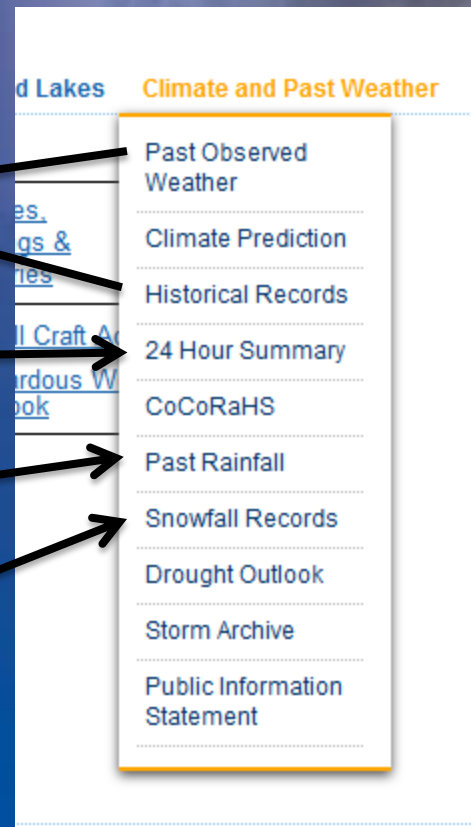
New-Climate and Past Weather

Local Climate Page

RTP Product

AHPS Rainfall Analysis

NCDC Snowfall Information





THANK YOU!

