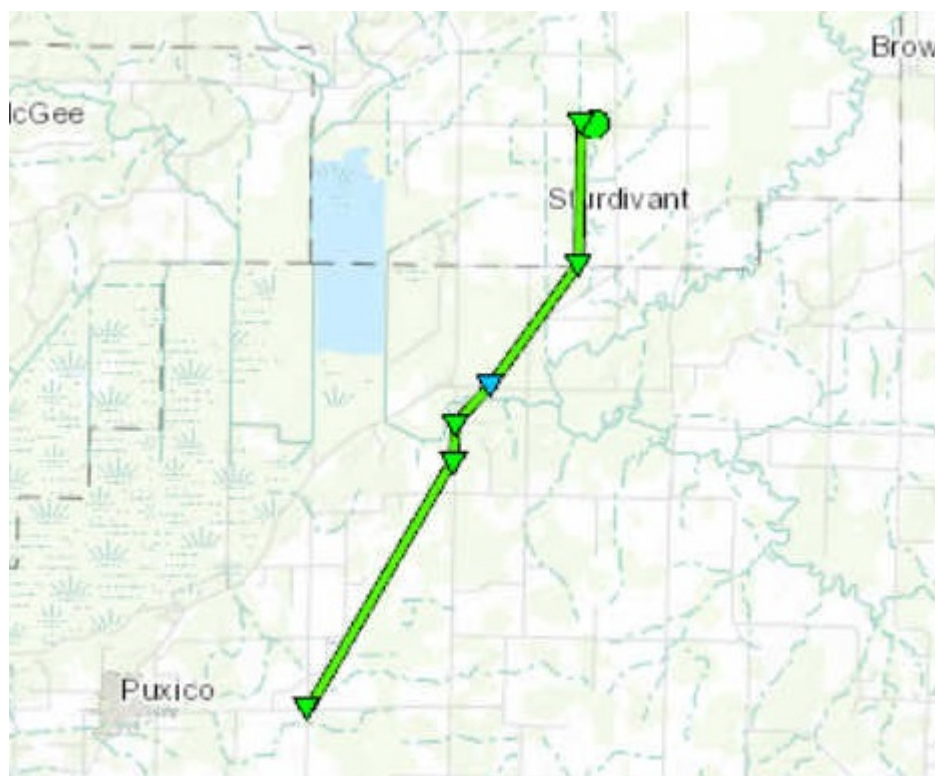


...NWS DAMAGE SURVEY FOR OCTOBER 13, 2014 TORNADO EVENT...

...TORNADO 1...STODDARD COUNTY INTO BOLLINGER COUNTY

RATING: EF-1 ESTIMATED
PEAK WIND: 107 MPH
PATH LENGTH /STATUTE/: 9.5 MILES
PATH WIDTH /MAXIMUM/: 75 YARDS
FATALITIES: 0
INJURIES: 0
START DATE: OCT 13 2014
START TIME: 130 PM CDT
START LOCATION: 3 MILES WEST OF PUXICO
END DATE: OCT 13 2014
END TIME: 143 PM CDT
END LOCATION: 1 MILE NORTHWEST OF STURDIVANT

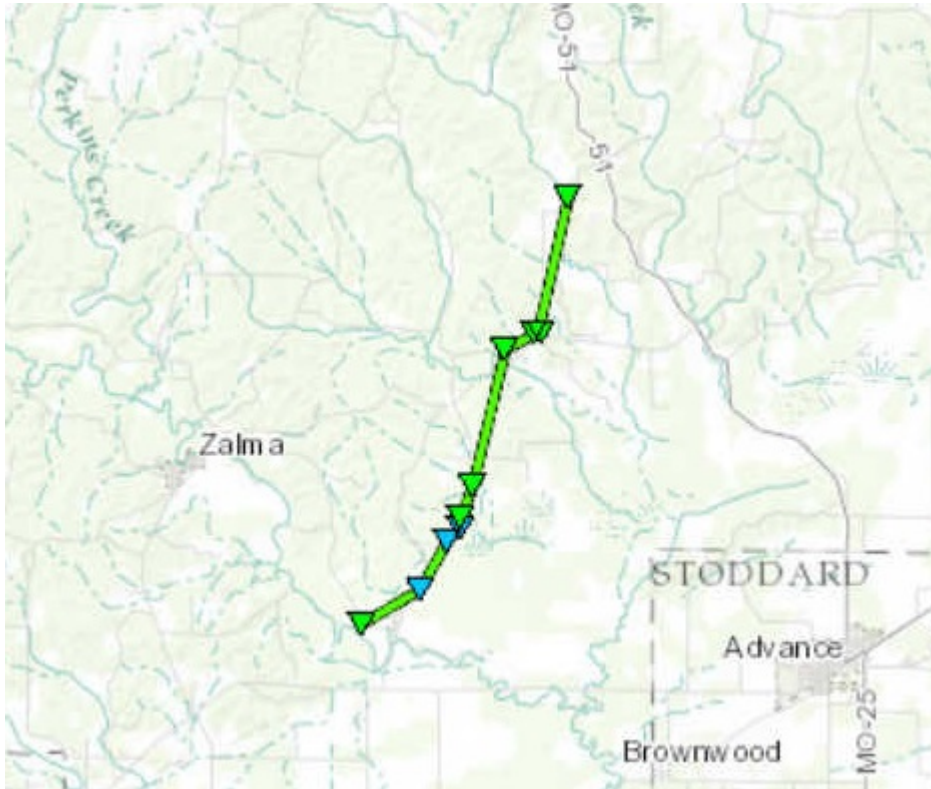
THE TORNADO MAINLY SNAPPED AND UPROOTED TREES ALONG THE PATH. TREE DAMAGE INCLUDED ONE TREE FALLING ON A HOME AND DOWNED POWER LINES.



...TORNADO 2...BOLLINGER COUNTY

RATING: EF-1
ESTIMATED PEAK WIND: 107 MPH
PATH LENGTH /STATUTE/: 7 MILES
PATH WIDTH /MAXIMUM/: 100 YARDS
FATALITIES: 0
INJURIES: 0
START DATE: OCT 13 2014
START TIME: 145 PM CDT
START LOCATION: 3 MILES SOUTHEAST OF ZALMA
END DATE: OCT 13 2014
END TIME: 158 PM CDT
END LOCATION: 6 1/2 MILES NORTHEAST OF ZALMA

THE TORNADO DESTROYED TWO SMALL BARNs AND A FEW SILOS. A MOBILE HOME WAS SHIFTED OFF ITS FOUNDATION. A HOUSE NEXT TO THE MOBILE HOME HAD ITS PORCH BLOWN OVER THE HOUSE. ANOTHER HOUSE HAD A CARPORT THAT COLLAPSED AND FELL ON VEHICLES. A THIRD HOME SUSTAINED DAMAGE MAINLY TO WINDOWS. OTHERWISE NUMEROUS TREES SNAPPED WERE SNAPPED AND UPROOTED ALONG THE PATH.



...TORNADO 3...BOLLINGER COUNTY

RATING:	EF-1
ESTIMATED PEAK WIND:	93 MPH
PATH LENGTH /STATUTE/:	2 MILES
PATH WIDTH /MAXIMUM/:	50 YARDS
FATALITIES:	0
INJURIES:	0
START DATE:	OCT 13 2014
START TIME:	202 PM CDT
START LOCATION:	3/4 MILE SOUTHWEST OF LEOPOLD
END DATE:	OCT 13 2014
END TIME:	203 PM CDT
END LOCATION:	1 1/4 MILE NORTHEAST OF LEOPOLD

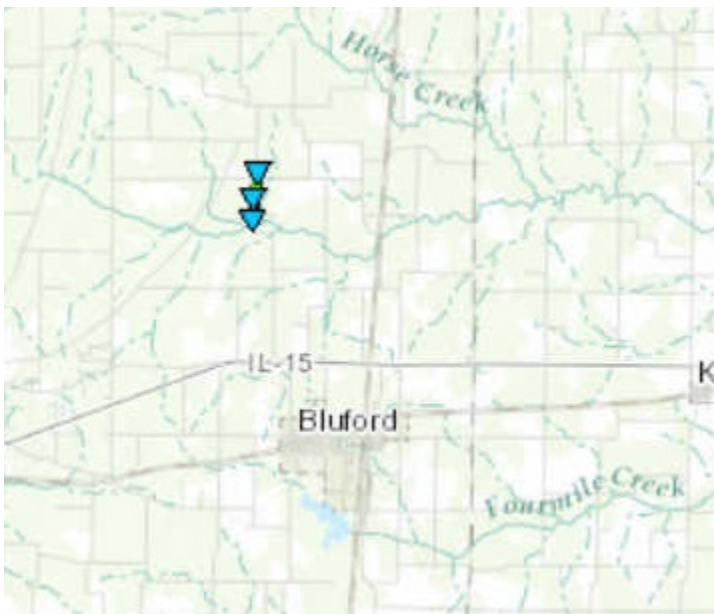
THE TORNADO DAMAGED A FEW BARNs, THROWING DEBRIS ACROSS A YARD AND BUCKLING ONE BARN ROOF. SEVERAL TREES WERE UPROOTED AND SNAPPED ALONG THE PATH.



...TORNADO 4...JEFFERSON COUNTY

RATING: EF-1
 ESTIMATED PEAK WIND: 105 MPH
 PATH LENGTH /STATUTE/: 0.5 MILES
 PATH WIDTH /MAXIMUM/: 50 YARDS
 FATALITIES: 0
 INJURIES: 0
 START DATE: OCT 13 2014
 START TIME: 407 PM CDT
 START LOCATION: 3.1 MILES NORTH NORTHWEST OF BLUFORD
 END DATE: OCT 13 2014
 END TIME: 408 PM CDT
 END LOCATION: 3.6 MILES NORTH NORTHWEST OF BLUFORD

THE TORNADO BRIEFLY TOUCHED DOWN ALONG NORTH SEAGULL LANE AND BROUGHT DOWN POWER LINES ALONG THE ROAD. A BARN WAS DAMAGED WITH ITS METAL ROOF PEELED TOWARD THE NORTH. THE TORNADO DAMAGED THE ROOF OF A HOUSE AND DESTROYED A BARN. METAL CHAIRS WERE PUSHED UP ALONG A RAILING NEAR THE HOUSE. TREES WERE SNAPPED AND UPROOTED.

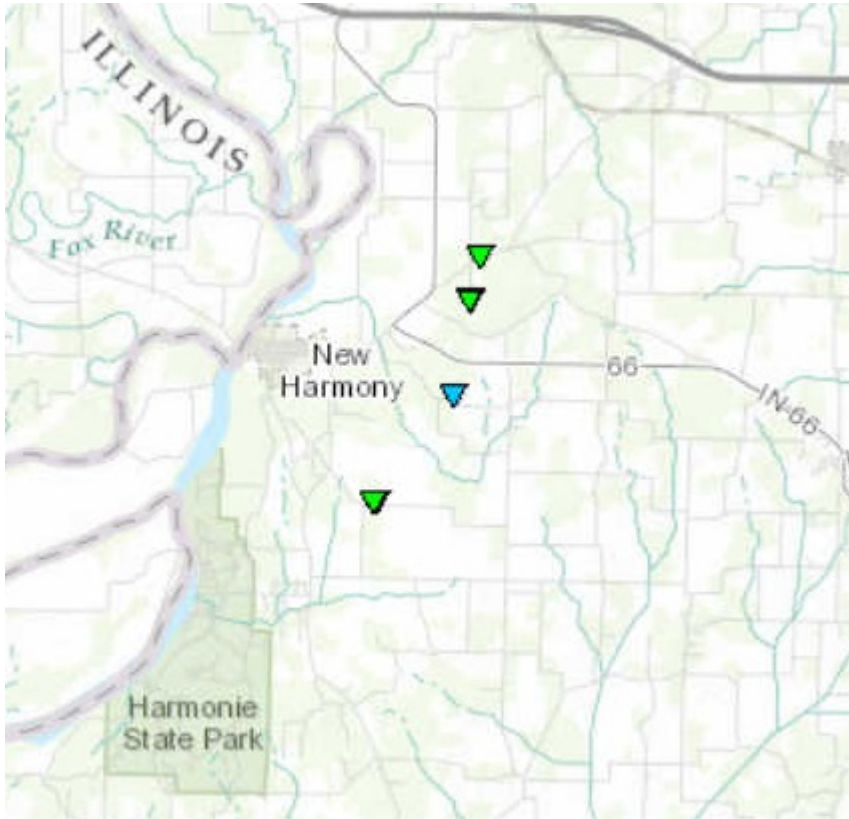


...TORNADO 5...POSEY COUNTY

RATING: EF-1
 ESTIMATED PEAK WIND: 100 MPH
 PATH LENGTH /STATUTE/: 5 MILES (LENGTH MAY BE ADJUSTED)
 PATH WIDTH /MAXIMUM/: 150 YARDS

FATALITIES: NONE
INJURIES: NONE
START DATE: OCT 13 2014
START TIME: 531 PM CDT
START LOCATION: 2.3 MILES SOUTH SOUTHEAST OF NEW HARMONY
END DATE: OCT 13 2014
END TIME: 542 PM CDT
END LOCATION: 3 MILES EAST NORTHEAST OF NEW HARMONY

DAMAGE DETAIL.....MORE INFORMATION FORTHCOMING. THIS IS VERY PRELIMINARY INFORMATION FROM SURVEYORS ON SITE.



EF SCALE: THE ENHANCED FUJITA SCALE CLASSIFIES TORNADOES INTO THE FOLLOWING CATEGORIES.

EF0...WEAK.....65 TO 85 MPH

EF1...WEAK.....86 TO 110 MPH

EF2...STRONG....111 TO 135 MPH

EF3...STRONG....136 TO 165 MPH

EF4...VIOLENT...166 TO 200 MPH

EF5...VIOLENT...>200 MPH

NOTE: THE INFORMATION IN THIS STATEMENT IS PRELIMINARY AND SUBJECT TO CHANGE PENDING FINAL REVIEW OF THE EVENTS AND PUBLICATION IN NWS STORM DATA.