

Traveling this week, get your weather information at our website.

1. Visit <http://www.weather.gov/>.

NATIONAL WEATHER SERVICE
NATIONAL OCEANIC AND ATMOSPHERIC ADMINISTRATION

HOME FORECAST PAST WEATHER WEATHER SAFETY INFORMATION CENTER NEWS SEARCH ABOUT

Local forecast by "City, ST" or ZIP code
Enter location ...
[Location Help](#)

Unsettled weather forecast across eastern U.S.
A storm system moving across the Great Lakes will bring unsettled weather to parts of the eastern U.S. on Monday, with widespread rain is expected across much of the Northeast. Snow is likely across Wisconsin and the western Great Lakes. Snow is also expected across the central and northern Rockies Monday into Tuesday.
[Read More...](#)

ACTIVE ALERTS FORECAST MAPS RADAR RIVERS, LAKES, RAINFALL AIR QUALITY SATELLITE PAST WEATHER

Customize Your Weather.gov
City, ST
Enter Your City, ST or ZIP Code
 Remember Me

[Privacy Policy](#)

Created: 11/24/14 at 17:32 UTC

American Samoa Guam Puerto Rico/Virgin Islands

Click on the map above for detailed alerts or [Public Alerts in XML/CAP v1.1 and ATOM Formats](#)

2. Enter the Zip code of your destination and press the "Go" button.

NATIONAL WEATHER SERVICE
NATIONAL OCEANIC AND ATMOSPHERIC ADMINISTRATION

HOME FORECAST PAST WEATHER WEATHER SAFETY INFORMATION CENTER NEWS SEARCH ABOUT

Local forecast by "City, ST" or ZIP code
Enter location ...
[Location Help](#)

Unsettled weather forecast across eastern U.S.
A storm system moving across the Great Lakes will bring unsettled weather to parts of the eastern U.S. on Monday, with widespread rain is expected across much of the Northeast. Snow is likely across Wisconsin and the western Great Lakes. Snow is also expected across the central and northern Rockies Monday into Tuesday.
[Read More...](#)


ACTIVE ALERTS FORECAST MAPS RADAR RIVERS, LAKES, RAINFALL AIR QUALITY SATELLITE PAST WEATHER

Customize Your Weather.gov
City, ST
Enter Your City, ST or ZIP Code
 Remember Me

[Privacy Policy](#)

Created: 11/24/14 at 17:32 UTC

3. Your forecast should be available. You can also check the forecast for your location and those locations along the route.



Mostly Cloudy and Breezy

70°F
21°C

Humidity 66%

Wind Speed SW 22 G 28 mph

Barometer 29.81 in (1009.1 mb)

Dewpoint 58°F (14°C)

Visibility 10.00 mi

Last Update on 24 Nov 11:51 am EST










Current conditions at
Raleigh-Durham International Airport (KRDU)

Lat: 35.88°N Lon: 78.78°W Elev: 416ft.

[More Local Wx](#) | [3 Day History](#) | [Mobile Weather](#)

3 Miles SSE Raleigh NC

7 Day Forecast

THIS AFTERNOON	TONIGHT	TUESDAY	TUESDAY NIGHT	WEDNESDAY	WEDNESDAY NIGHT	THANKSGIVING DAY	THURSDAY NIGHT	FRIDAY
								
Partly Sunny High: 73 °F	Partly Cloudy Low: 56 °F	Partly Sunny High: 63 °F	Rain 100% Low: 40 °F	Rain 100% High: 42 °F	Slight Chc Rain 20% Low: 33 °F	Mostly Sunny High: 50 °F	Mostly Clear Low: 29 °F	Sunny High: 48 °F

For More Weather Information:
[Raleigh, NC Local Forecast Office](#)

Detailed Forecast

This Afternoon	Partly sunny, with a high near 73. Southwest wind 10 to 14 mph, with gusts as high as 25 mph.
Tonight	Partly cloudy, with a low around 56. South wind 5 to 9 mph becoming west after midnight.
Tuesday	Partly sunny, with a high near 63. Northwest wind 3 to 6 mph.
Tuesday Night	Rain, mainly after 1am. Low around 40. Light northeast wind becoming north 6 to 11 mph after midnight. Chance of precipitation is 100%. New precipitation amounts between a quarter and half of an inch possible.
Wednesday	Rain, mainly before 2pm. High near 42. North wind 7 to 11 mph. Chance of precipitation is 100%. New precipitation amounts between a half and three quarters of an inch possible.
Wednesday Night	A slight chance of rain before midnight. Mostly cloudy, with a low around 33. Chance of precipitation is 20%.
Thanksgiving Day	Mostly sunny, with a high near 50.
Thursday Night	Mostly clear, with a low around 29.

Topographic

Click Map For Forecast

