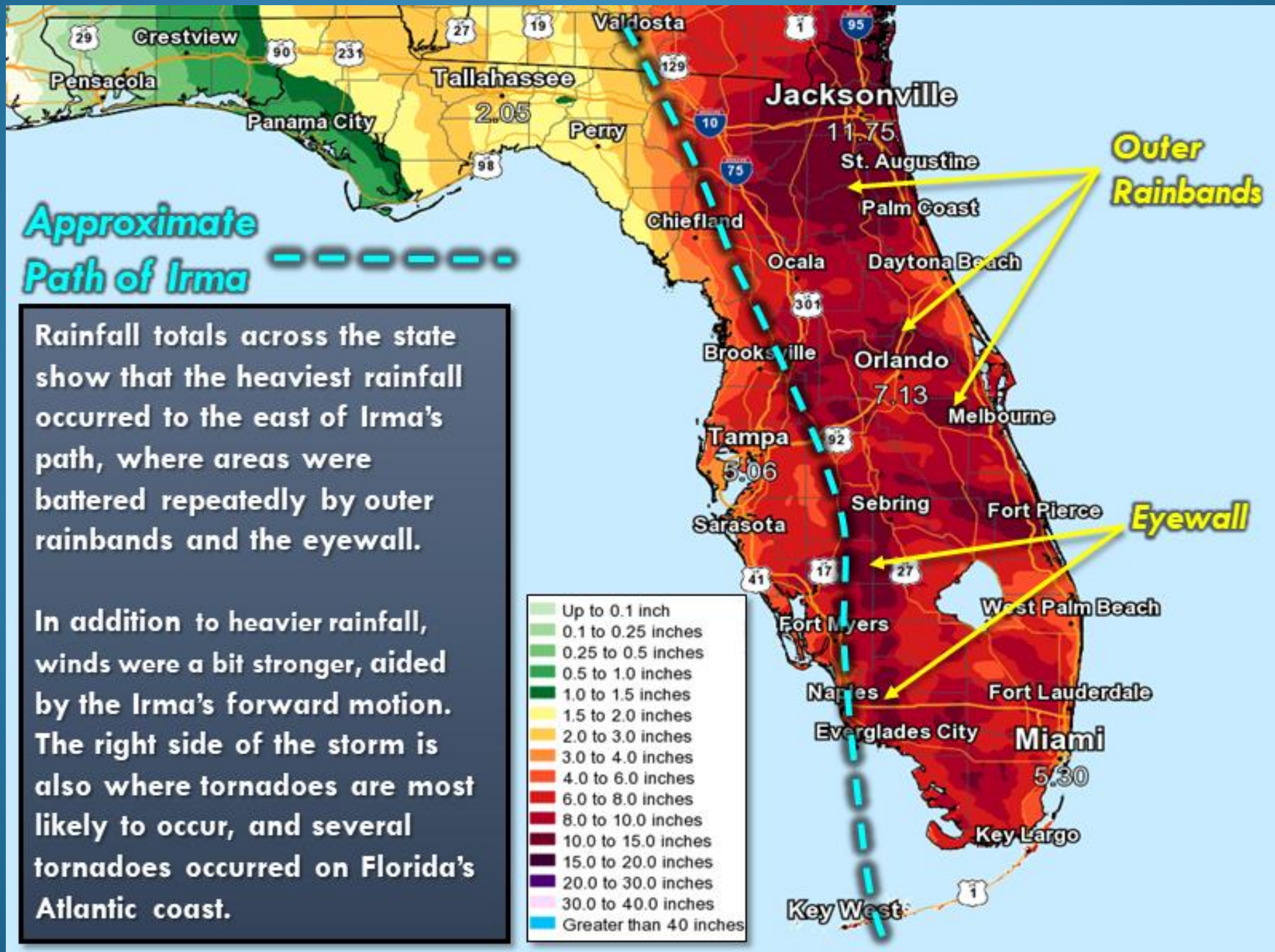


# Hurricane Irma Track and Rainfall




Approximate Path of Irma

Rainfall totals across the state show that the heaviest rainfall occurred to the east of Irma's path, where areas were battered repeatedly by outer rainbands and the eyewall.

In addition to heavier rainfall, winds were a bit stronger, aided by the Irma's forward motion. The right side of the storm is also where tornadoes are most likely to occur, and several tornadoes occurred on Florida's Atlantic coast.



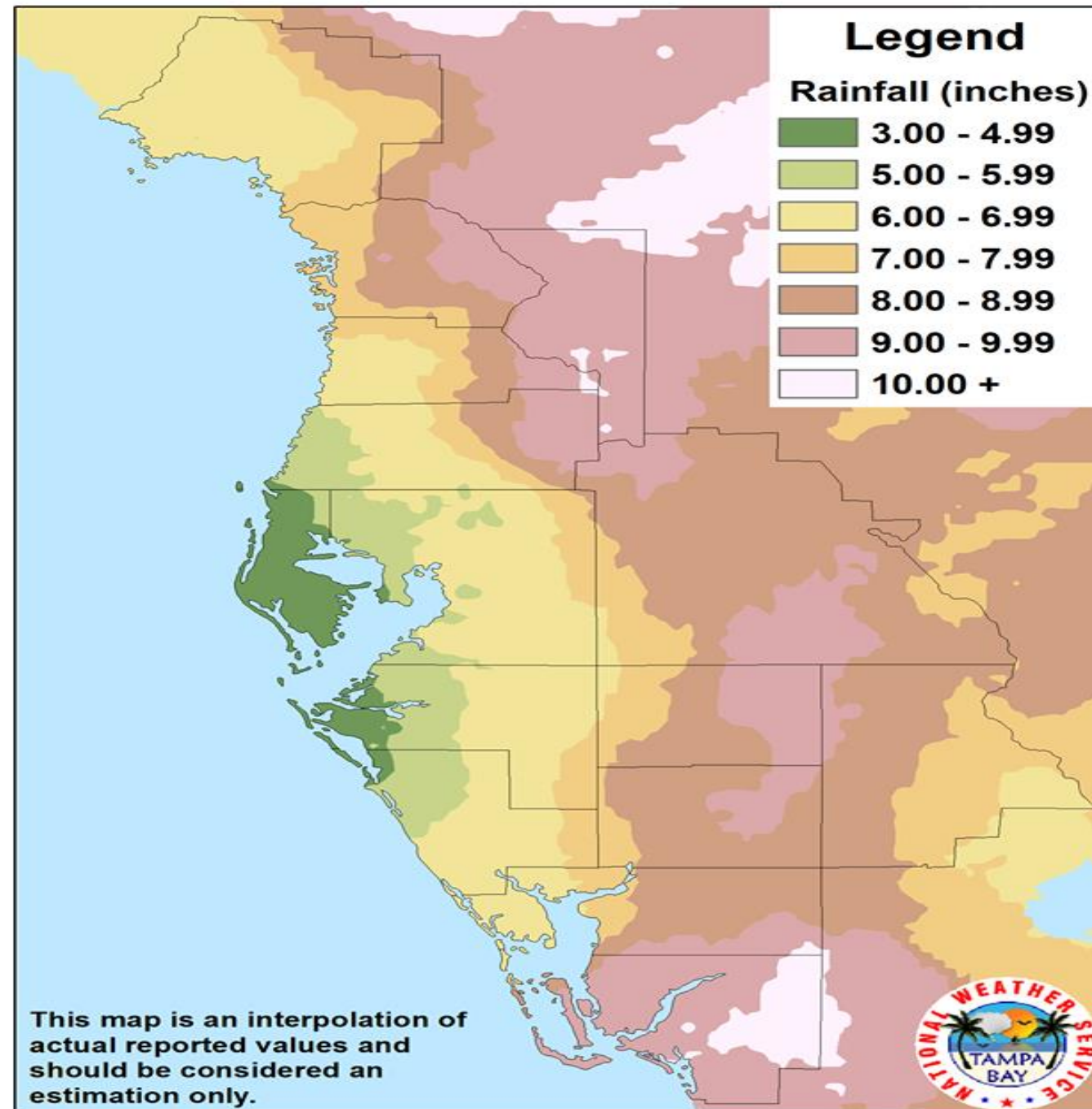





# Hurricane Irma Rainfall Totals

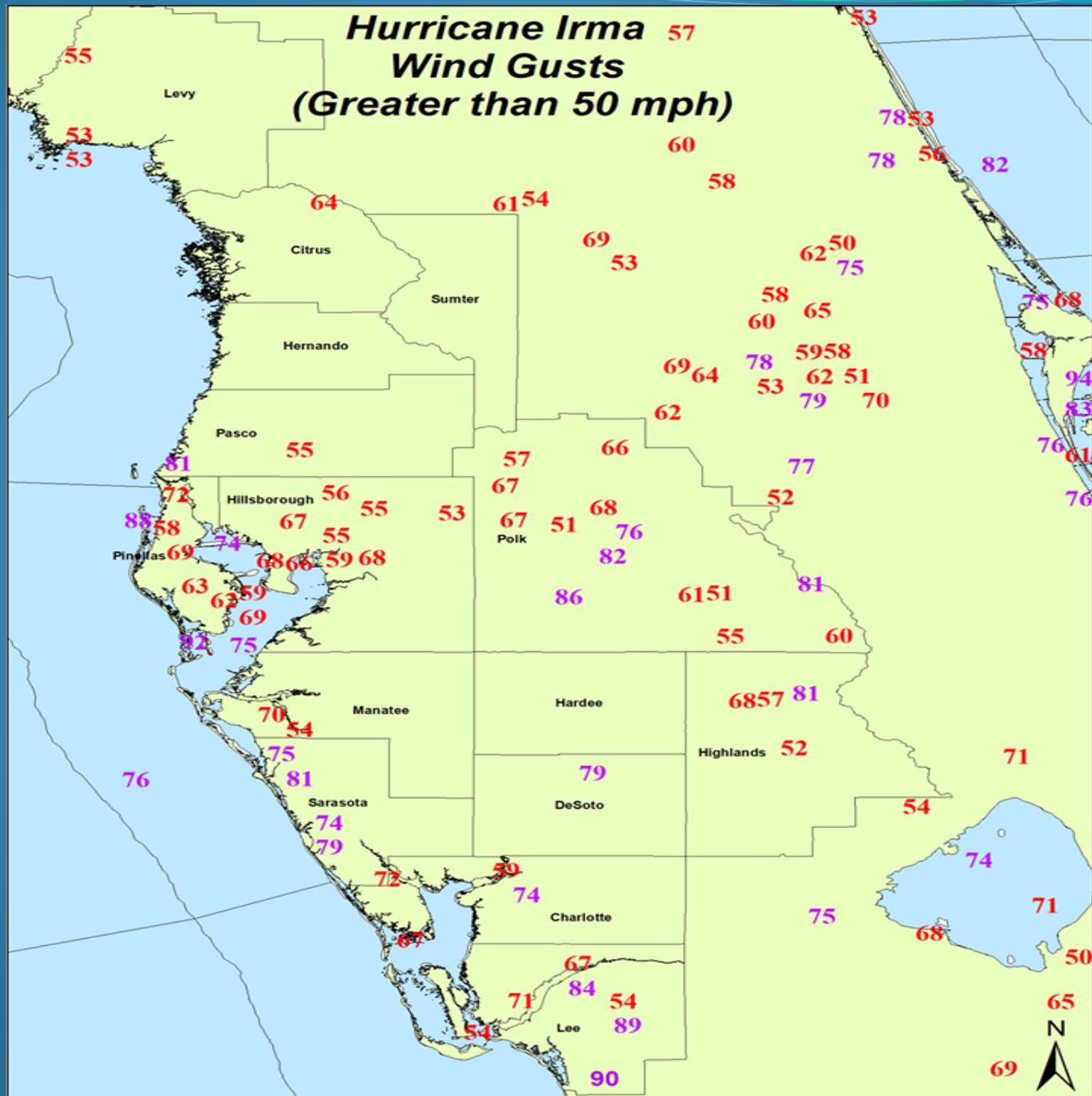


## Hurricane Irma Rainfall Totals





# Hurricane Irma Wind Gusts







# Hurricane Irma Wind Gusts



Location	Speed	Time/Date	Provider
<b>...Charlotte County...</b>			
Charlotte County Airport	74 MPH	0748 PM 09/10	<a href="#">ASOS</a>
1 SE Grove City	72 MPH	0702 PM 09/10	WXFLOW
1 SW Solana	59 MPH	0900 PM 09/10	AWS
<b>...Citrus County...</b>			
1 N Beverly Hills	64 MPH	1245 AM 09/11	CWOP
<b>...DeSoto County...</b>			
1 E Arcadia	46 MPH	0900 PM 09/10	FL- <a href="#">MESO</a>
<b>...Hernando County...</b>			
Hernando County Airport	64 MPH	1133 PM 09/10	<a href="#">ASOS</a>
Weeki Wachee	41 MPH	0549 AM 09/11	WXFLOW
<b>...Highlands County...</b>			
2 W Spring Lake	68 MPH	1046 PM 09/10	RAWS
12 N Lorida	60 MPH	1122 PM 09/10	RAWS
3 NNE Lake Josephine	57 MPH	1030 PM 09/10	AWS
2 NNW Avon Park	55 MPH	0940 PM 09/10	AWS
Lake Placid	52 MPH	0925 PM 09/10	AWS
<b>...Hillsborough County...</b>			
2 NE Gibsonton	68 MPH	0841 PM 09/10	CWOP
1 SE Tampa	67 MPH	0944 PM 09/10	CWOP
Tampa Intl Airport	67 MPH	1143 PM 09/10	<a href="#">ASOS</a>
1 W Macdill Air Force	66 MPH	0829 PM 09/10	<a href="#">AWOS</a>
3 WNW Temple Terrace	56 MPH	0859 PM 09/10	CWOP
Tampa Executive	55 MPH	1255 AM 09/11	<a href="#">AWOS</a>
Plant City Municipal Airport	53 MPH	1155 PM 09/10	<a href="#">AWOS</a>
3 SE Gibsonton	45 MPH	0844 PM 09/10	CWOP
1 NW Temple Terrace	44 MPH	1139 PM 09/10	CWOP
1 SSE Valrico	43 MPH	0858 PM 09/10	CWOP
<b>...Lee County...</b>			
Southwest Florida Internatio	89 MPH	0550 PM 09/10	<a href="#">ASOS</a>
Fort Myers <a href="#">Faa/ap</a>	84 MPH	0616 PM 09/10	<a href="#">ASOS</a>
1 E Morse Shores	73 MPH	0705 PM 09/10	WXFLOW
2 SW <a href="#">Cape</a> Coral	72 MPH	0350 PM 09/10	CWOP
2 SSW <a href="#">Cape</a> Coral	71 MPH	0700 PM 09/10	WXFLOW
1 NW Fort Myers	67 MPH	0654 PM 09/10	NOS-NWLON
2 S Boca Grande	67 MPH	0220 AM 09/11	WXFLOW
Southwest Internat	54 MPH	0615 PM 09/10	AWS
Sanibel	54 MPH	0517 PM 09/10	RAWS
1 SW Bonita Springs	43 MPH	0524 PM 09/10	AWS
1 SSW Fort Myers	43 MPH	0644 PM 09/10	AWS
2 NNE <a href="#">Cape</a> Coral	41 MPH	0640 PM 09/10	AWS
1 ESE Fort Myers Villas	41 MPH	0644 PM 09/10	AWS
2 WNW North Fort Myers	40 MPH	0720 PM 09/10	AWS
2 WNW <a href="#">Cape</a> Coral	39 MPH	0639 PM 09/10	AWS

<b>...Sarasota County...</b>			
1 N <a href="#">Ridge</a> Wood Heights	81 MPH	0907 PM 09/10	CWOP
2 ENE Sarasota	54 MPH	0843 PM 09/10	WXFLOW
Venice Municipal Airport	45 MPH	0835 AM 09/11	<a href="#">AWOS</a>
3 SE Bee <a href="#">Ridge</a>	44 MPH	0708 PM 09/10	CWOP
1 N Laurel	43 MPH	0906 PM 09/10	CWOP
<b>...Sumter County...</b>			
3 <a href="#">WSW</a> The Villages	61 MPH	0946 PM 09/10	CWOP
The Villages	54 MPH	0610 AM 09/11	<a href="#">AWOS</a>
2 ESE Wildwood	39 MPH	1245 AM 09/11	CWOP
<b>...Maritime Stations...</b>			
6 NNW Anna Maria Island	92 MPH	1246 AM 09/11	WXFLOW
3 NNW Belleair	88 MPH	1248 AM 09/11	NOS-NWLON
2 W Tarpon Springs	81 MPH	0154 AM 09/11	MARITIME
8 SE Saint Petersburg	78 MPH	0900 PM 09/10	MARITIME
6 E Saint Petersburg	76 MPH	1145 PM 09/10	WXFLOW
20 SW Longboat Key	76 MPH	1030 PM 09/10	MARITIME
7 NW Palmetto	75 MPH	1208 AM 09/11	WXFLOW
1 WNW Sarasota	75 MPH	0930 PM 09/10	WXFLOW
1 SSE Venice	74 MPH	1000 PM 09/10	MARITIME
3 W Macdill Air Force	68 MPH	1218 AM 09/11	NOS-PORTS
1 ESE Gulfport	62 MPH	1053 PM 09/10	WXFLOW
2 W Palm River-clair Mel	59 MPH	0830 PM 09/10	NOS-PORTS
Tpa Cruise Terminal 2	55 MPH	1018 PM 09/10	NOS-PORTS
3 W Longboat Key	54 MPH	1032 PM 09/10	CWOP
Cedar Key	53 MPH	0406 AM 09/11	NWLON

Observations are collected from a variety of sources with varying equipment and exposures. We thank all volunteer weather observers for their dedication. Not all data listed are considered official.

<b>...Levy County...</b>			
6 SSW Yellow Jacket	55 MPH	0347 AM 09/11	RAWS
Cedar Key	46 MPH	0200 AM 09/11	MARITIME
<b>...Manatee County...</b>			
Sarasota-bradenton Airport	70 MPH	1026 PM 09/10	<a href="#">ASOS</a>
6 WNW Myakka City	43 MPH	0725 PM 09/10	CWOP
4 WNW Lake Manatee State Par	42 MPH	0827 PM 09/10	CWOP
<b>...Pasco County...</b>			
4 E Odessa	55 MPH	0946 PM 09/10	WXFLOW
Aripeka	45 MPH	0554 AM 09/11	MARITIME
2 NE Holiday	43 MPH	0132 AM 09/11	CWOP
Land O` Lakes	41 MPH	0826 PM 09/10	CWOP
3 ENE Darby	40 MPH	0103 AM 09/11	CWOP
<b>...Pinellas County...</b>			
Belleair	87 MPH	1200 AM 09/11	CWOP
St Petersburg-clearwater Int	74 MPH	1110 PM 09/10	<a href="#">ASOS</a>
3 NW Dunedin	72 MPH	0115 AM 09/11	WXFLOW
Belleair	69 MPH	1152 PM 09/10	WXFLOW
Albert Whitted Airport	69 MPH	0910 PM 09/10	<a href="#">ASOS</a>
2 SSW Kenneth City	63 MPH	1254 AM 09/11	CWOP
2 E Saint Petersburg	59 MPH	1048 PM 09/10	NOS-NWLON
2 NW Belleair	58 MPH	1200 AM 09/11	AWS
1 WNW Pinellas Park	58 MPH	1123 PM 09/10	CWOP
Baskin	47 MPH	0100 AM 09/11	AWS
1 SE Kenneth City	46 MPH	0914 PM 09/10	CWOP
Seminole	44 MPH	1147 PM 09/10	CWOP
1 WNW Palm Harbor	43 MPH	1142 PM 09/10	CWOP
1 SSE Baskin	41 MPH	1253 AM 09/11	CWOP
<b>...Polk County...</b>			
2 SW Eagle Lake	82 MPH	1147 PM 09/10	CWOP
9 SSW Lake Kissimmee	81 MPH	1218 AM 09/11	CWOP
Winter Havens Gilbert Airpor	76 MPH	1245 AM 09/11	<a href="#">ASOS</a>
2 ESE Bartow	73 MPH	1112 PM 09/10	CWOP
3 <a href="#">WSW</a> Inwood	68 MPH	1205 AM 09/11	CWOP
1 N Inwood	67 MPH	1217 AM 09/11	CWOP
4 N Willow Oak	67 MPH	1215 AM 09/11	<a href="#">AWOS</a>
2 SSW Kathleen	67 MPH	1232 AM 09/11	WXFLOW
2 ENE Polk City	66 MPH	0143 AM 09/11	CWOP
Bartow Municipal Airport	64 MPH	1055 PM 09/10	<a href="#">AWOS</a>
5 WNW Loughman	64 MPH	1128 PM 09/10	CWOP
6 SSW Animal Kingdom	62 MPH	0200 AM 09/11	CWOP
2 WNW Frostproof	61 MPH	0945 PM 09/10	CWOP
3 NNE Kathleen	57 MPH	1241 AM 09/11	CWOP
9 SE Poinciana Place	52 MPH	1245 AM 09/11	SFWMD
1 WNW Highland City	51 MPH	0107 AM 09/11	CWOP
1 NNW Frostproof	51 MPH	1130 PM 09/10	FL- <a href="#">MESO</a>
4 WNW Loughman	46 MPH	1238 AM 09/11	CWOP
2 SW Crystal Lake	45 MPH	1148 PM 09/10	CWOP
4 ENE Fort Meade	43 MPH	1132 PM 09/10	CWOP
2 SSE Waverly	40 MPH	1205 AM 09/11	CWOP