We Need Volunteer Weather Observers

near
Essex Junction, VT – Jay Peak, VT – Irasburg, VT
Chelsea, VT and Plattsburgh, NY

If you are interested in this volunteer public service or have questions, contact our interim Observation Program Leader – Conor Lahiff at conor.lahiff@noaa.gov

Requirements

- **Willing to allow NWS equipment on your property.**
- **Report daily measurements of rain, snow and temperatures via the internet.**
- **Allow for annual inspection of equipment.**
- **Be within 3-5 miles of current location and an elevation difference of less than 100 feet. (see maps below)**

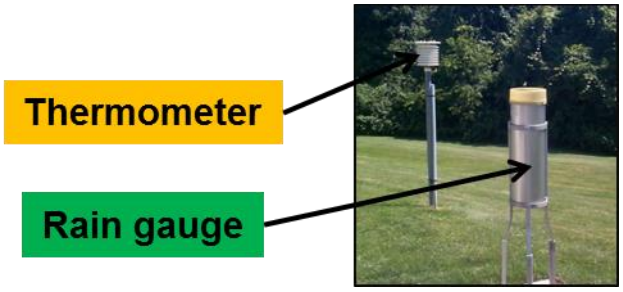

Essex Junction, VT

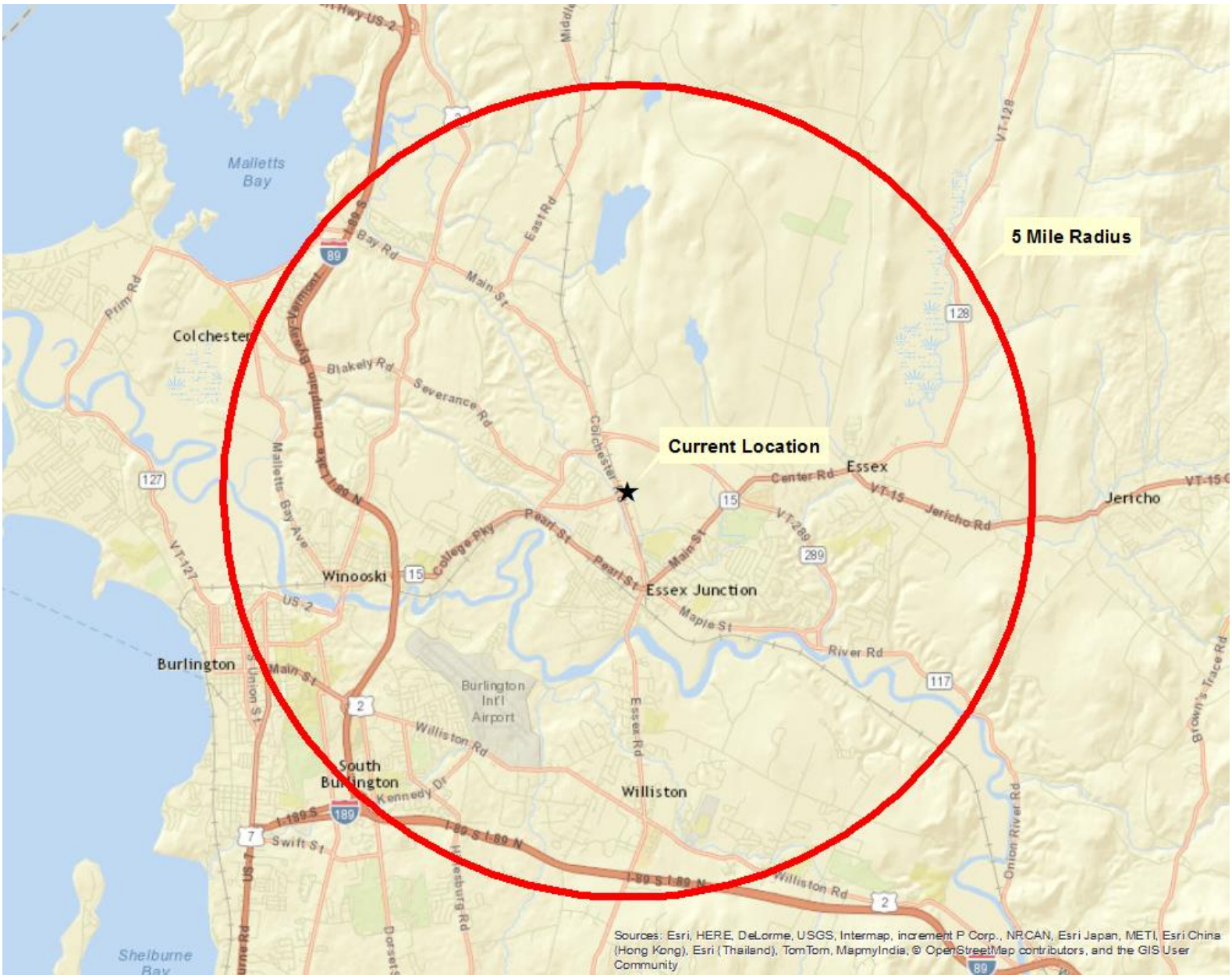

Jay Peak, VT

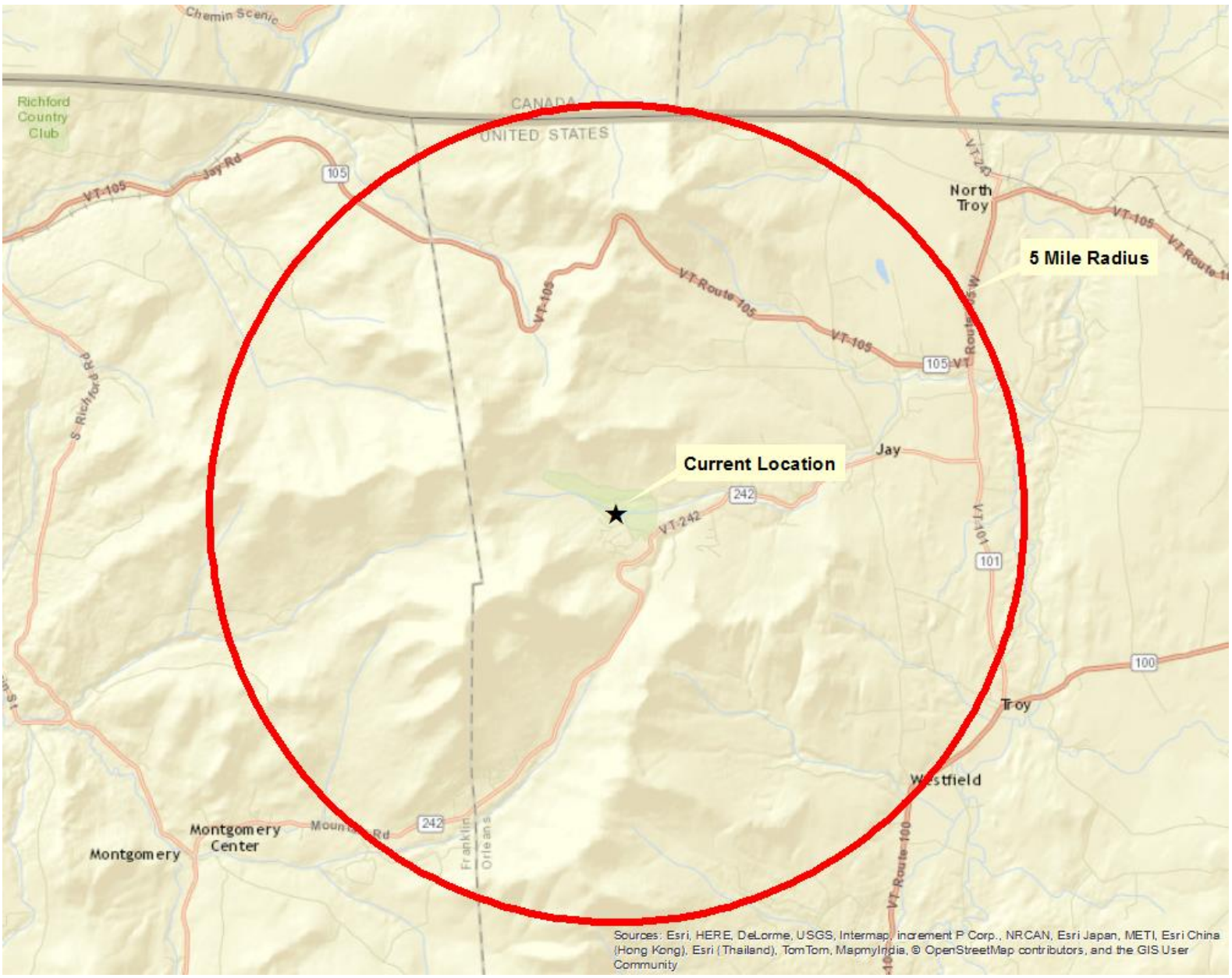

Chemin Scenic
Richford Country Club
CANADA
UNITED STATES
Jay Rd
VT-105
105
North Troy
VT-105
5 Mile Radius
VT Route 105
VT-105
105
VT Route 105 W
S Richford Rd
Current Location
Jay
242
VT-242
VT-101
101
100
Troy
Westfield
Montgomery Center
Montgomery
Mountain Rd
242
Franklin
Orleans
VT Route 100
Sources: Esri, HERE, DeLorme, USGS, Intermap, increment P Corp., NRCAN, Esri Japan, METI, Esri China (Hong Kong), Esri (Thailand), TomTom, MapmyIndia, © OpenStreetMap contributors, and the GIS User Community

Irasburg, VT

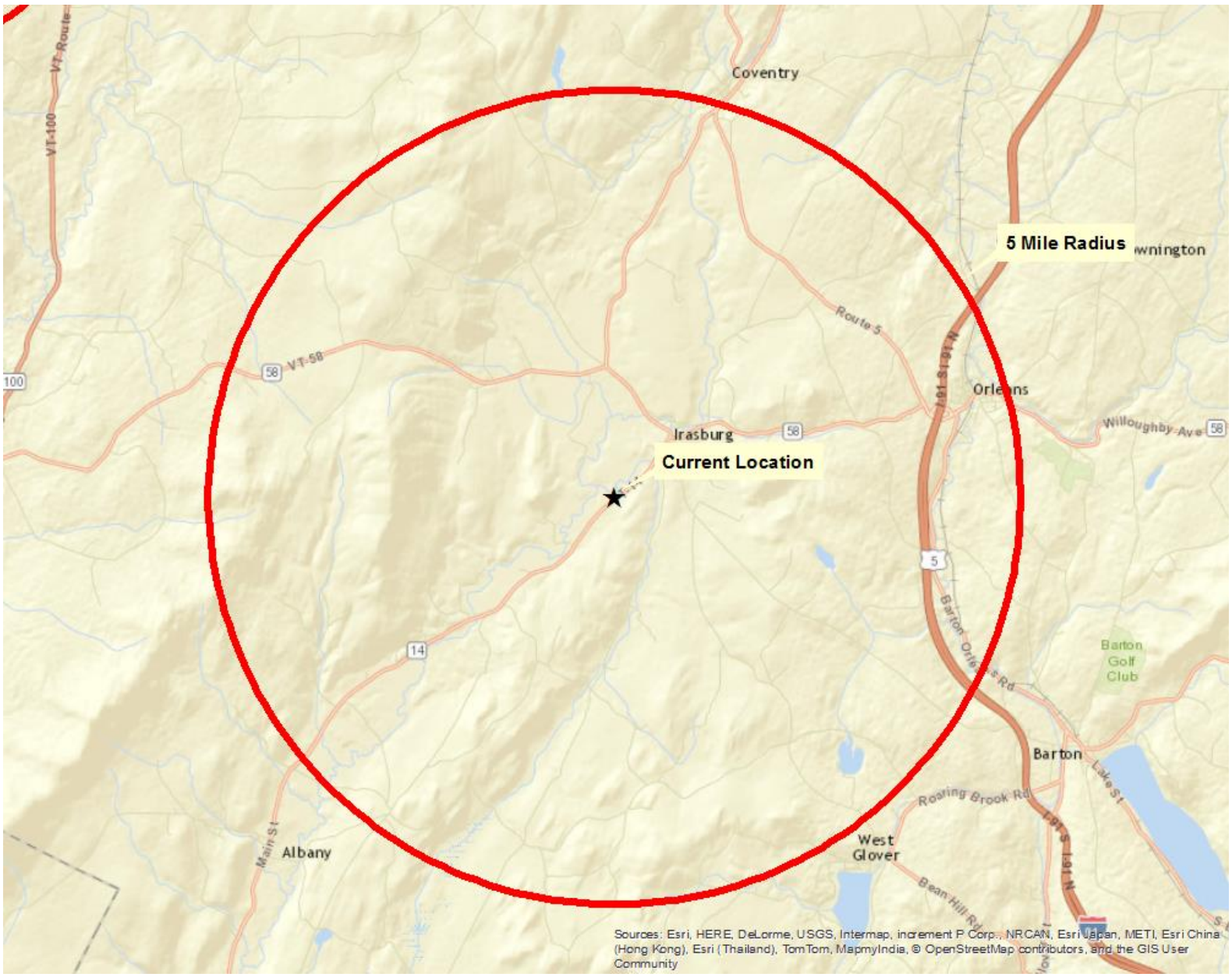
Coventry
5 Mile Radius
Orleans
Irasburg
Current Location
Barton
West Glover
Albany
Barton Golf Club
Route 5
VT-58
Willoughby Ave
Roaring Brook Rd
Bean Hill Rd
Main St
Lake St
Sources: Esri, HERE, DeLorme, USGS, Intermap, increment P Corp., NRCAN, Esri Japan, METI, Esri China (Hong Kong), Esri (Thailand), TomTom, MapmyIndia, © OpenStreetMap contributors, and the GIS User Community

Chelsea, VT

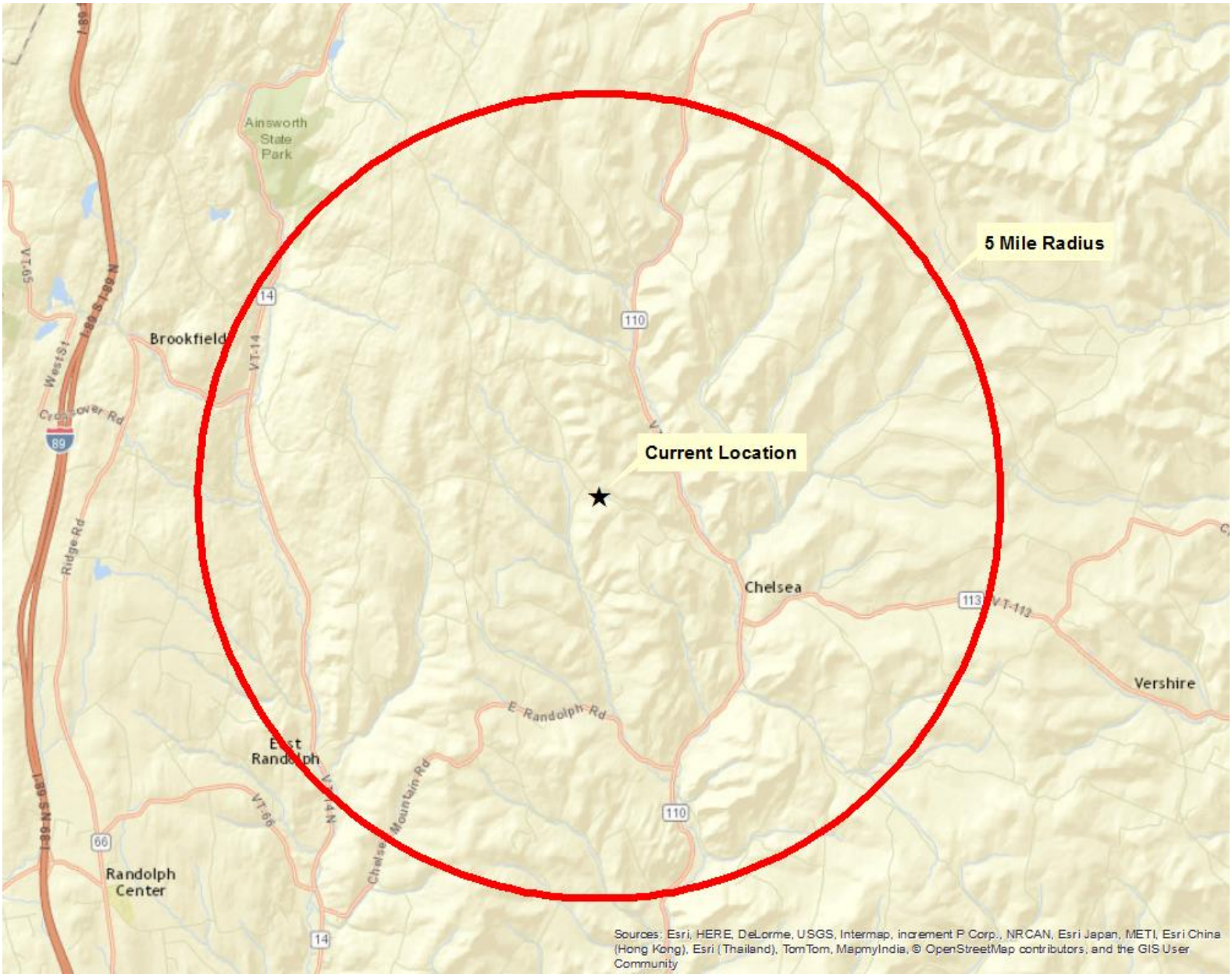
5 Mile Radius
Current Location
Ainsworth State Park
Brookfield
Chelsea
Vershire
East Randolph
Randolph Center
E Randolph Rd
Chelsea Mountain Rd
Ridge Rd
West St
Crossover Rd
VT-14
VT-113
VT-66
VT-65
I-89
110
113
14
66
89
Sources: Esri, HERE, DeLorme, USGS, Intermap, increment P Corp., NRCAN, Esri Japan, METI, Esri China (Hong Kong), Esri (Thailand), TomTom, MapmyIndia, © OpenStreetMap contributors, and the GIS User Community

Plattsburgh, NY