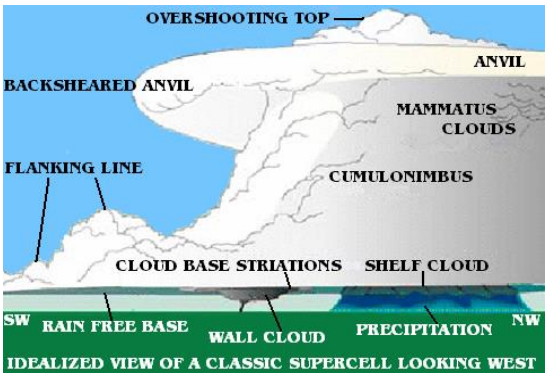
OVERSHOOTING TOP
ANVIL
BACKSHEARED ANVIL
MAMMATUS CLOUDS
FLANKING LINE
CUMULONIMBUS
CLOUD BASE STRIATIONS
SHELF CLOUD
SW
RAIN FREE BASE
WALL CLOUD
PRECIPITATION
NW
IDEALIZED VIEW OF A CLASSIC SUPERCELL LOOKING WEST

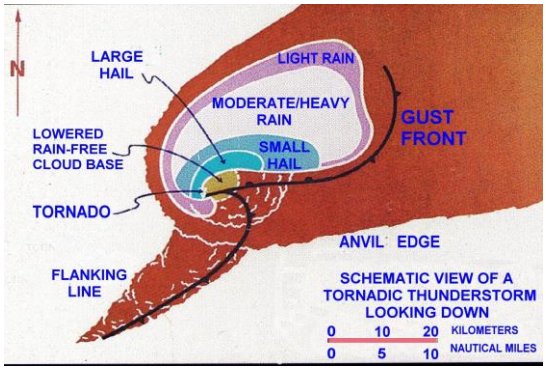
N
LARGE HAIL
LIGHT RAIN
MODERATE/HEAVY RAIN
GUST FRONT
LOWERED RAIN-FREE CLOUD BASE
SMALL HAIL
TORNADO
ANVIL EDGE
FLANKING LINE
SCHEMATIC VIEW OF A TORNADIC THUNDERSTORM LOOKING DOWN
0 10 20 KILOMETERS
0 5 10 NAUTICAL MILES

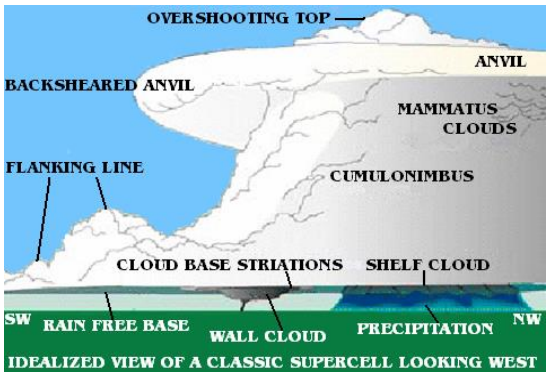
OVERSHOOTING TOP
ANVIL
BACKSHEARED ANVIL
MAMMATUS CLOUDS
FLANKING LINE
CUMULONIMBUS
CLOUD BASE STRIATIONS
SHELF CLOUD
SW
RAIN FREE BASE
WALL CLOUD
PRECIPITATION
NW
IDEALIZED VIEW OF A CLASSIC SUPERCELL LOOKING WEST

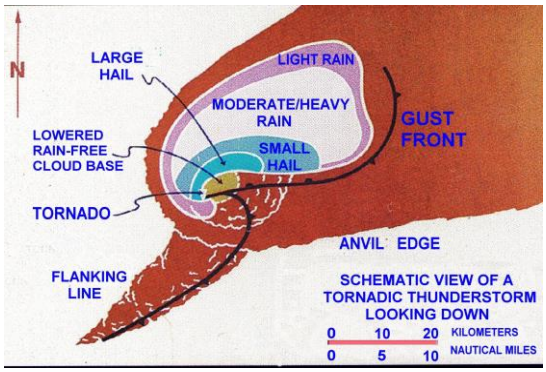
N
LARGE HAIL
LIGHT RAIN
MODERATE/HEAVY RAIN
GUST FRONT
LOWERED RAIN-FREE CLOUD BASE
SMALL HAIL
TORNADO
ANVIL EDGE
FLANKING LINE
SCHEMATIC VIEW OF A TORNADIC THUNDERSTORM LOOKING DOWN
0 10 20 KILOMETERS
0 5 10 NAUTICAL MILES

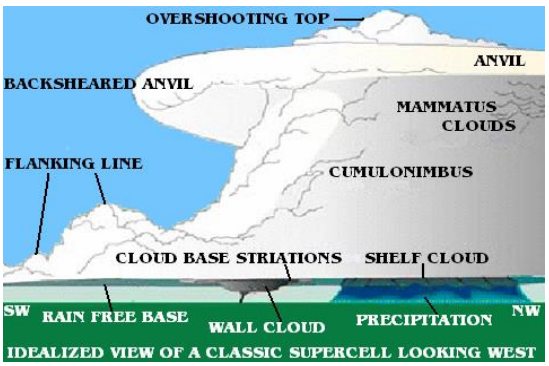
OVERSHOOTING TOP
ANVIL
BACKSHEARED ANVIL
MAMMATUS CLOUDS
FLANKING LINE
CUMULONIMBUS
CLOUD BASE STRIATIONS
SHELF CLOUD
SW
RAIN FREE BASE
WALL CLOUD
PRECIPITATION
NW
IDEALIZED VIEW OF A CLASSIC SUPERCELL LOOKING WEST

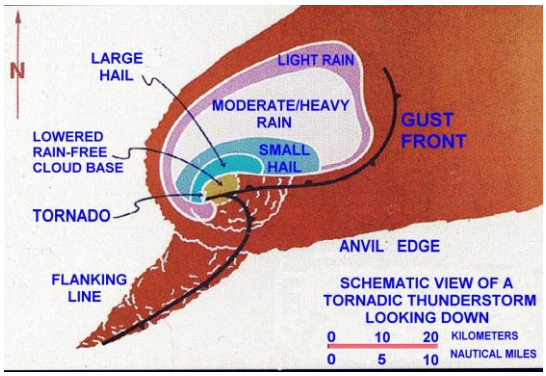
N
LARGE HAIL
LIGHT RAIN
MODERATE/HEAVY RAIN
GUST FRONT
LOWERED RAIN-FREE CLOUD BASE
SMALL HAIL
TORNADO
ANVIL EDGE
FLANKING LINE
SCHEMATIC VIEW OF A TORNADIC THUNDERSTORM LOOKING DOWN
0 10 20 KILOMETERS
0 5 10 NAUTICAL MILES

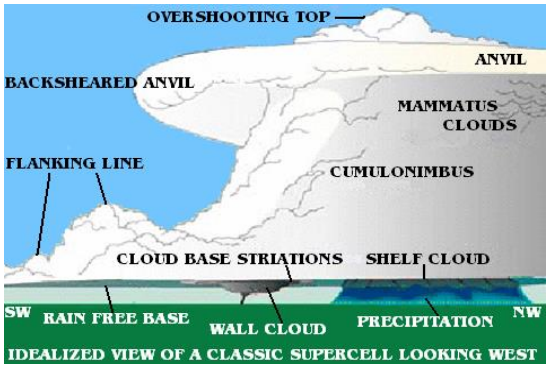
OVERSHOOTING TOP
ANVIL
BACKSHEARED ANVIL
MAMMATUS CLOUDS
FLANKING LINE
CUMULONIMBUS
CLOUD BASE STRIATIONS
SHELF CLOUD
SW
RAIN FREE BASE
WALL CLOUD
PRECIPITATION
NW
IDEALIZED VIEW OF A CLASSIC SUPERCELL LOOKING WEST

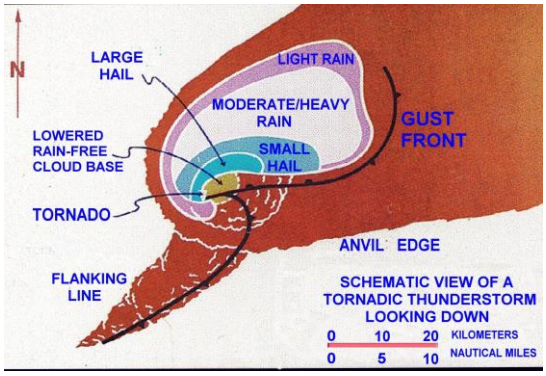
N
LARGE HAIL
LIGHT RAIN
MODERATE/HEAVY RAIN
GUST FRONT
LOWERED RAIN-FREE CLOUD BASE
SMALL HAIL
TORNADO
ANVIL EDGE
FLANKING LINE
SCHEMATIC VIEW OF A TORNADIC THUNDERSTORM LOOKING DOWN
0 10 20 KILOMETERS
0 5 10 NAUTICAL MILES