

Alaska Aviation Weather Unit

NOAA – National Weather Service

Area Forecast and AIRMET Reference Maps

Table of Contents

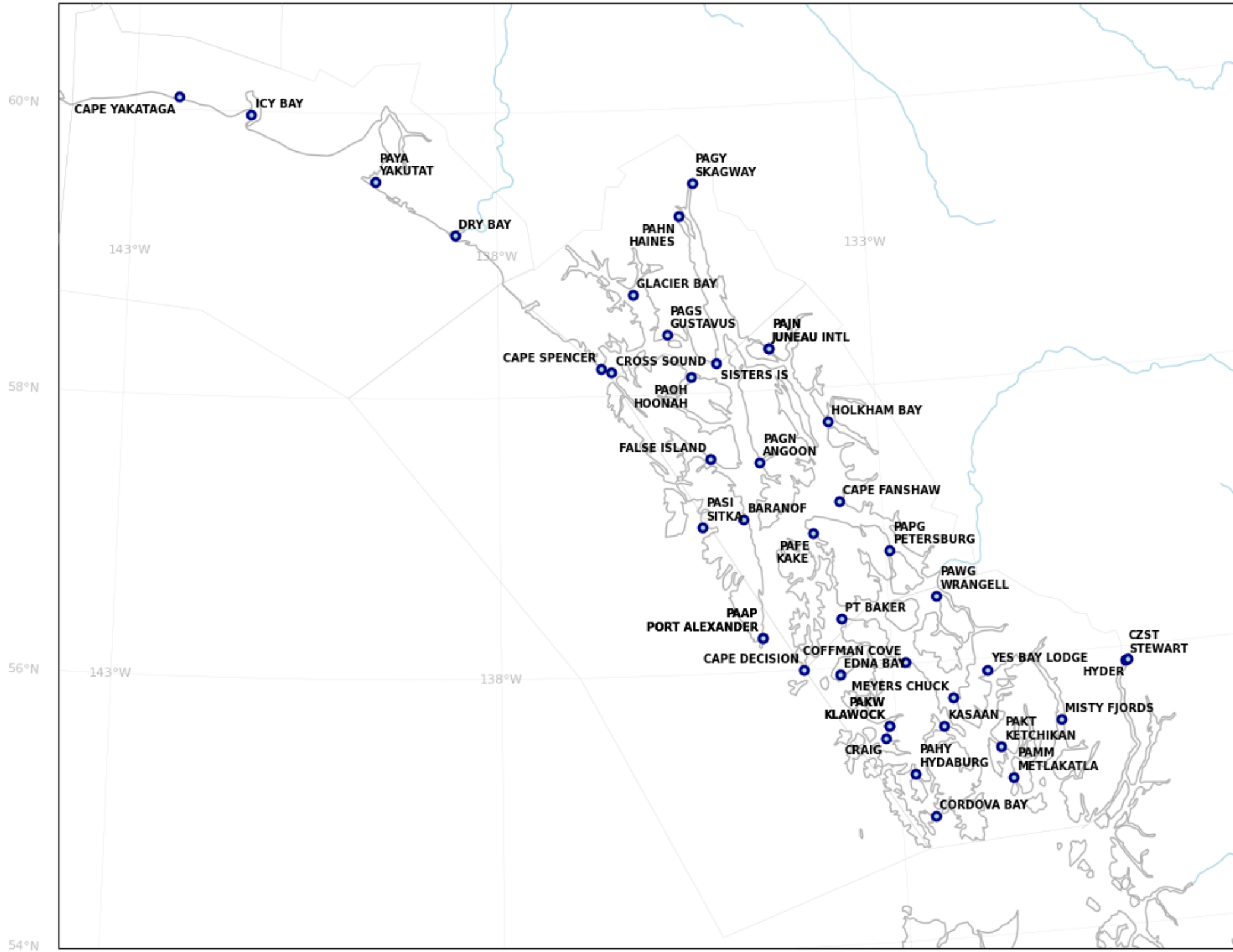
1. South Central Alaska Map
2. Southeast Alaska Map
3. Southwest Alaska Map
4. Interior and Northern Alaska Map
5. Tanana Valley Map
6. Seward Peninsula Map
7. Aleutian Islands Map

These maps are intended to be used as a reference for place names used in the Area Forecast and AIRMET text products produced by the Alaska Aviation Weather Unit.

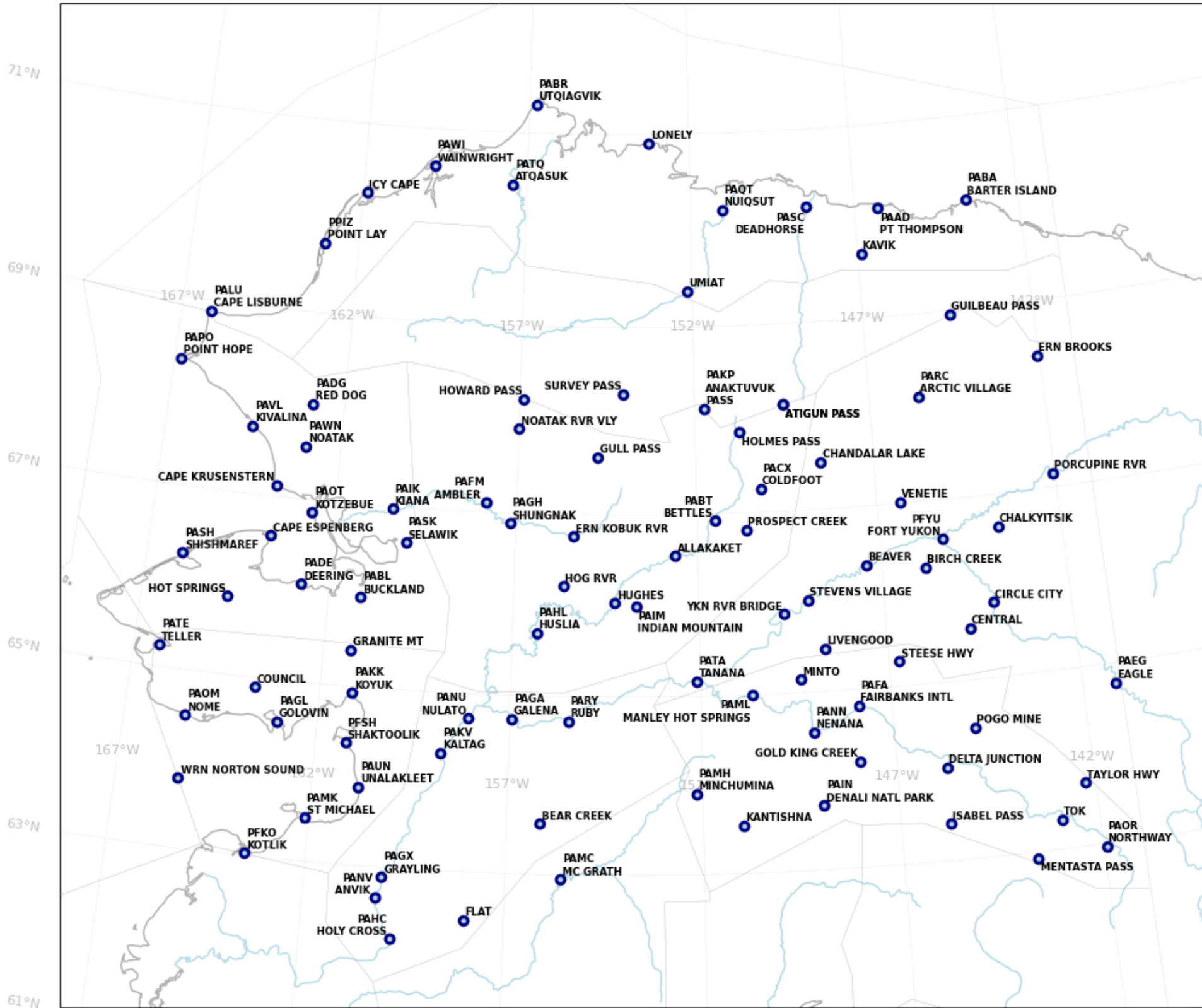


April 14, 2026

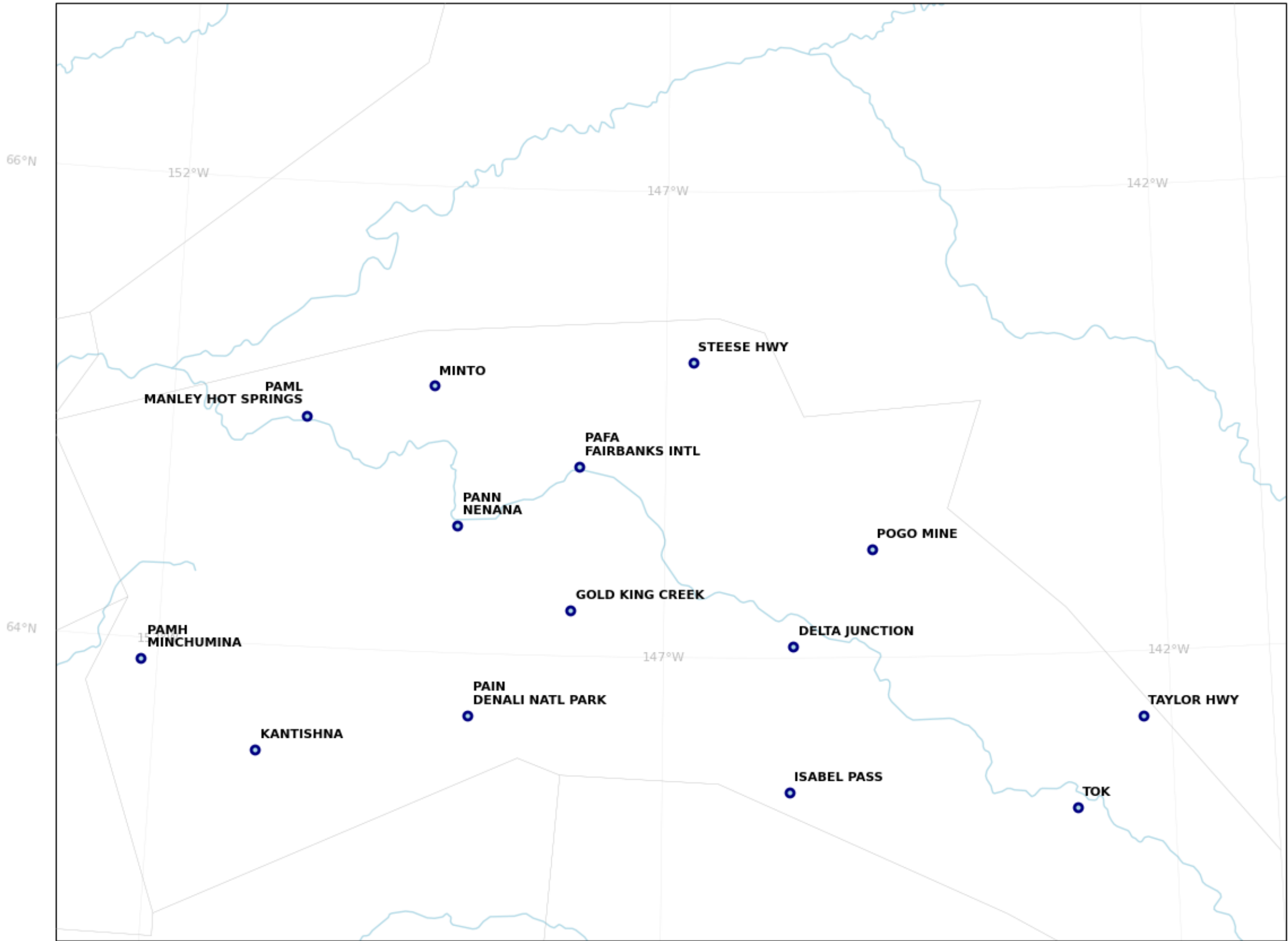
Southeast Alaska Zones



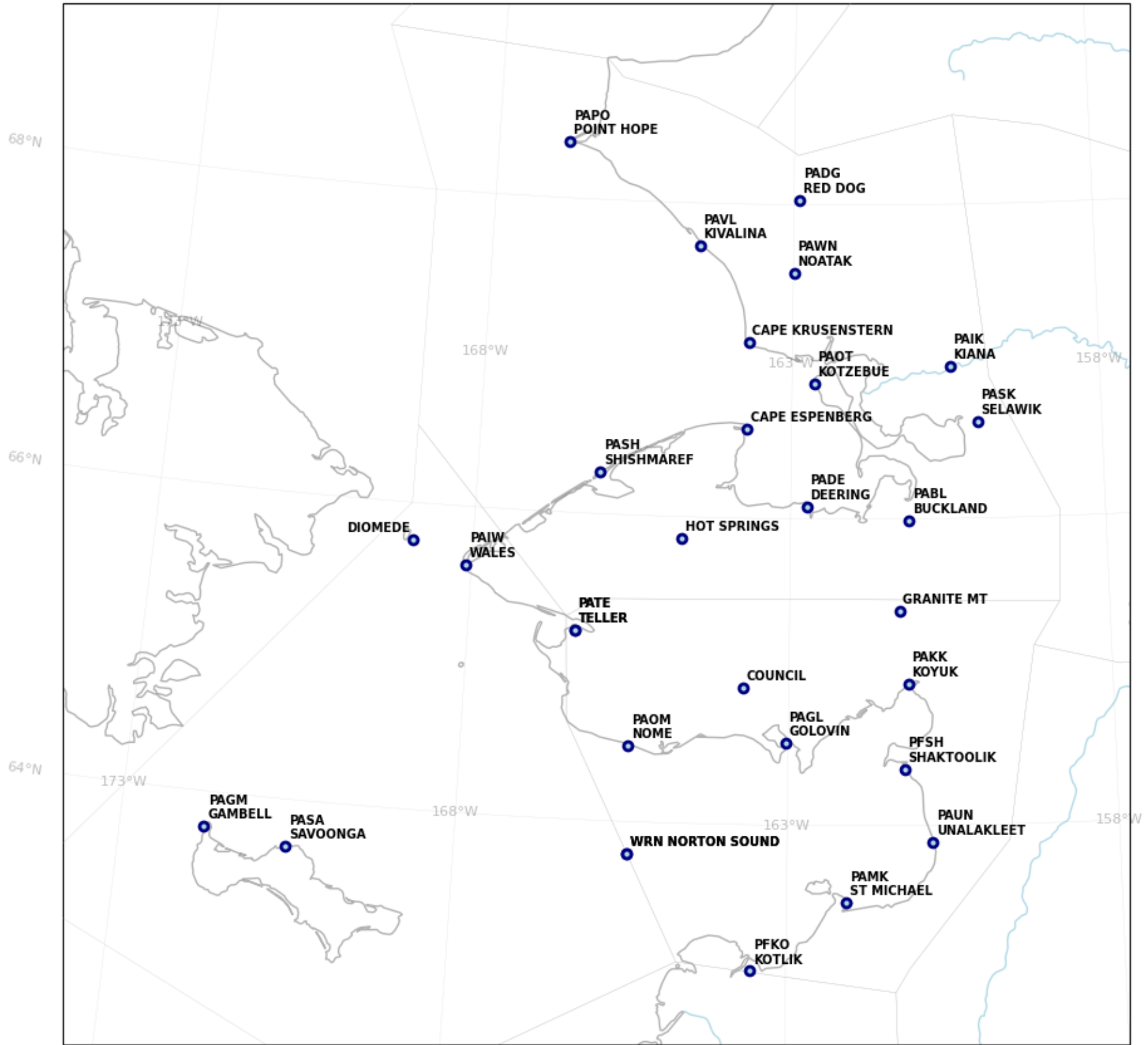
Northern Alaska Zones



Tanana Valley Zone



Seward Peninsula Zones



Aleutians & Pribilof Islands Zones

