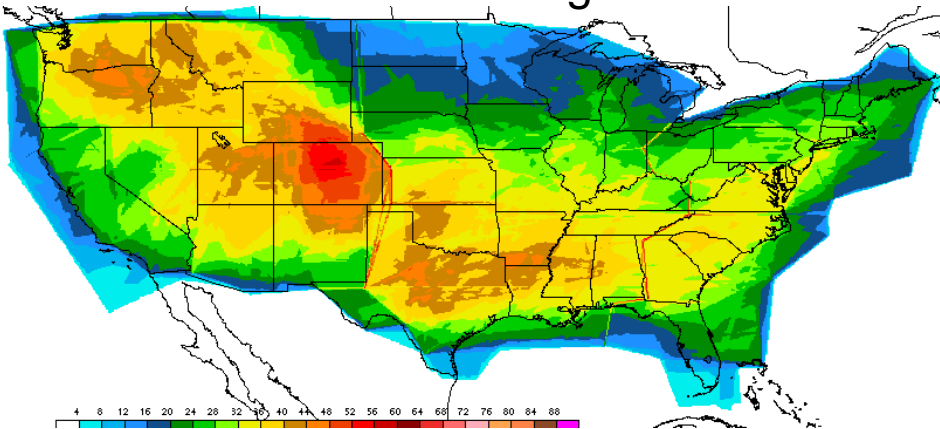
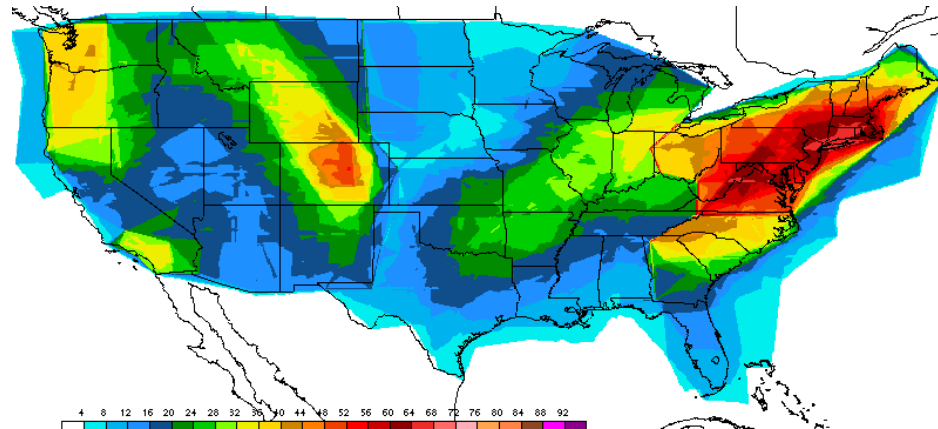


AIRMET CLIMATOLOGY

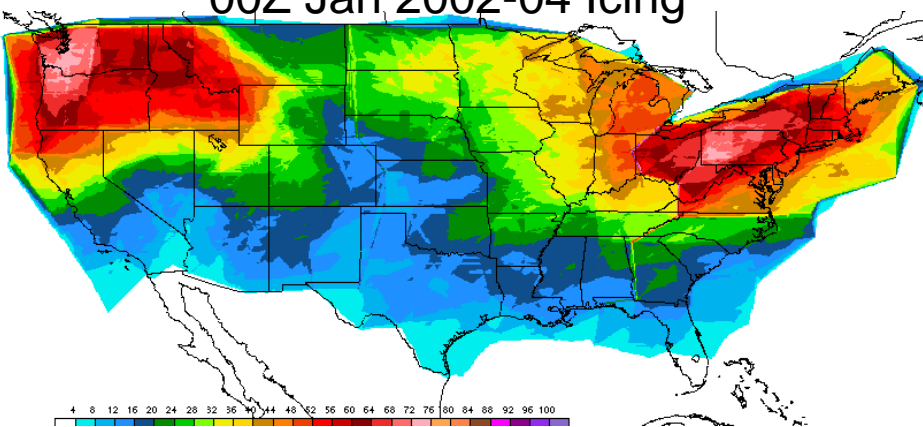
00Z Jan 2002-04 High Turb



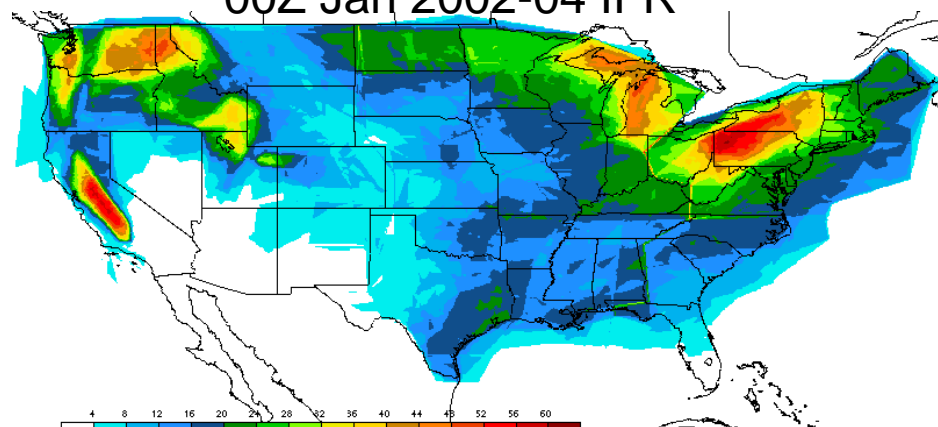
00Z Jan 2002-04 Low Turb



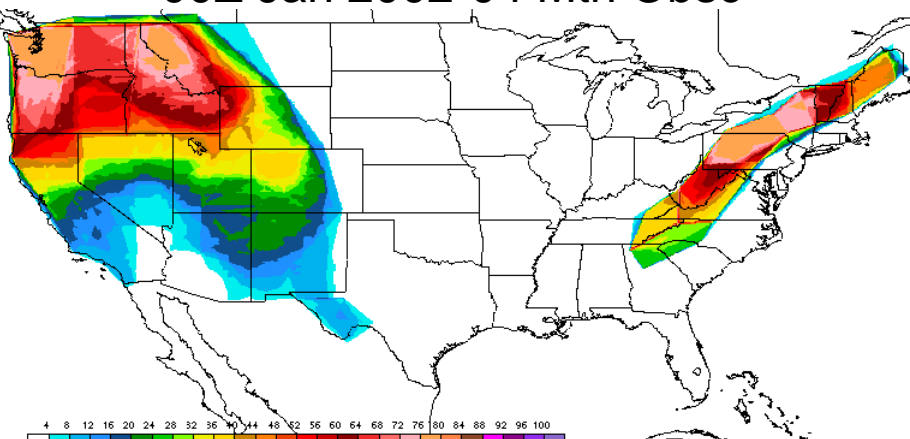
00Z Jan 2002-04 Icing



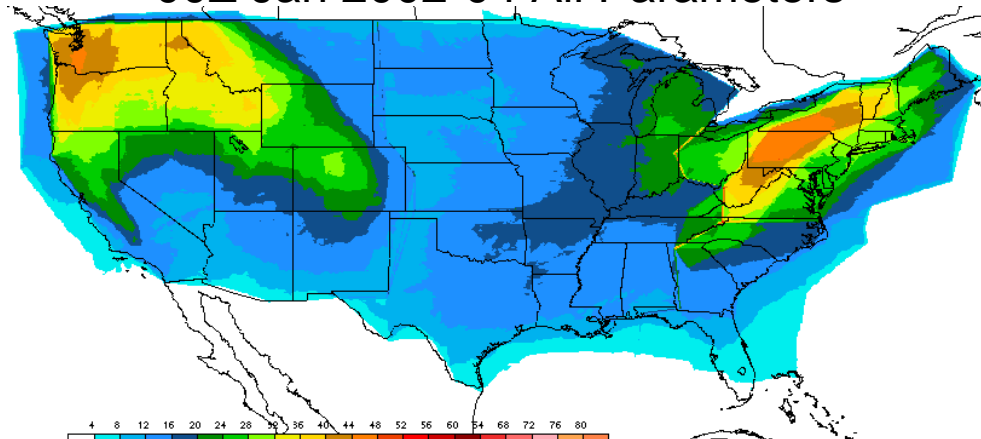
00Z Jan 2002-04 IFR



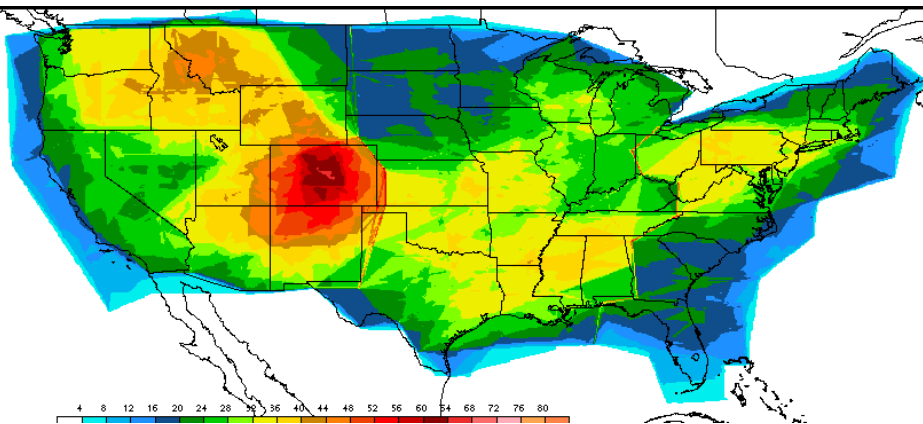
00Z Jan 2002-04 Mtn Obsc



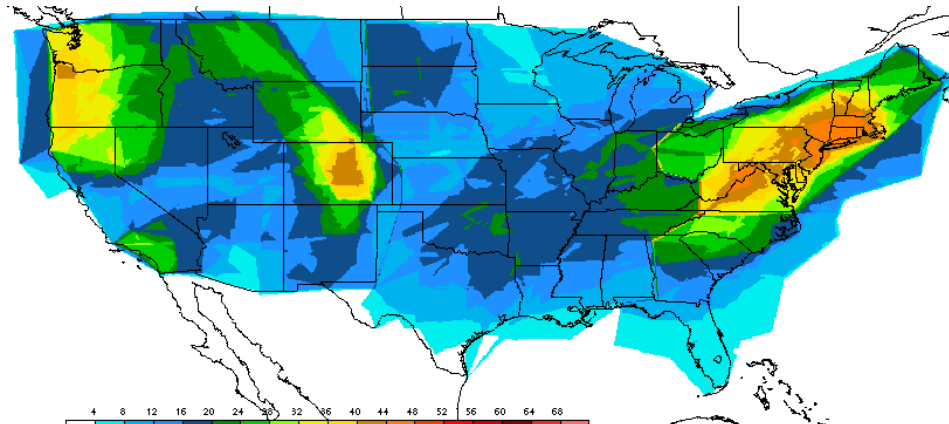
00Z Jan 2002-04 All Parameters



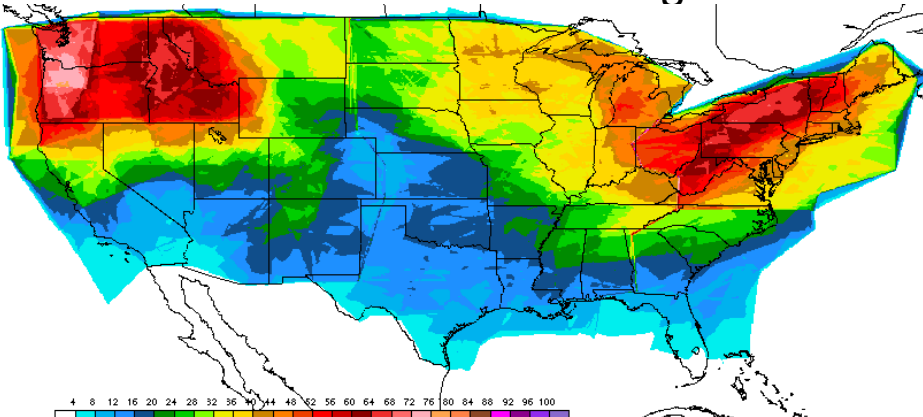
06Z Jan 2002-04 High Turb



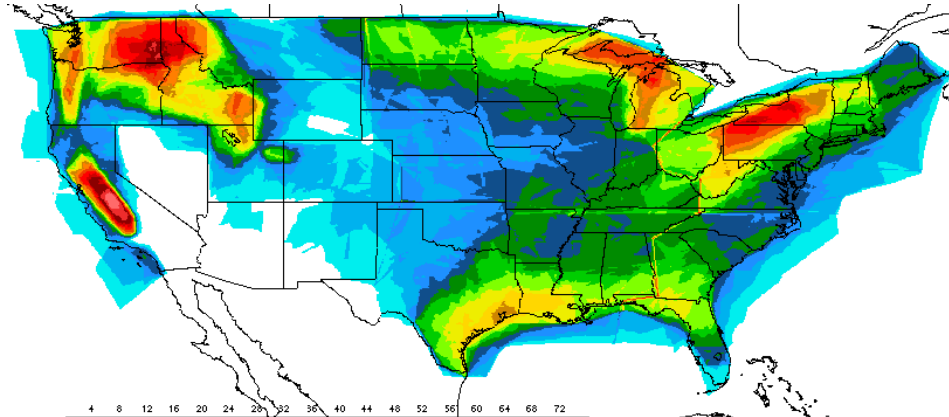
06Z Jan 2002-04 Low Turb



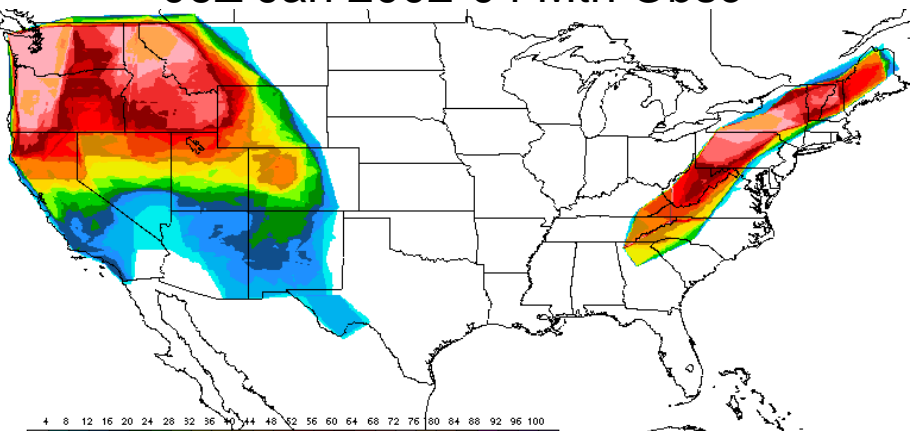
06Z Jan 2002-04 Icing



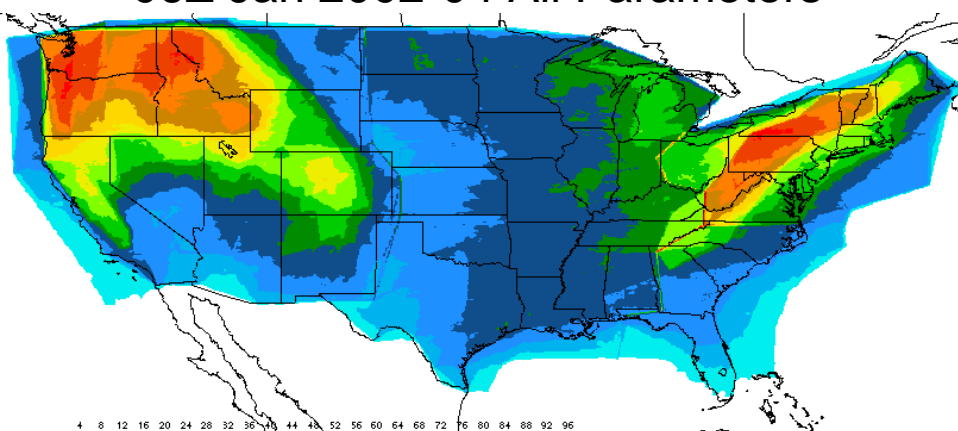
06Z Jan 2002-04 IFR



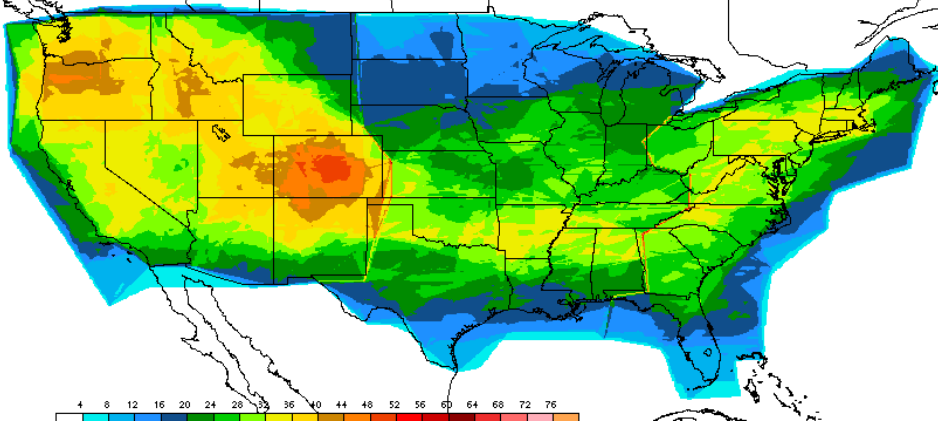
06Z Jan 2002-04 Mtn Obsc



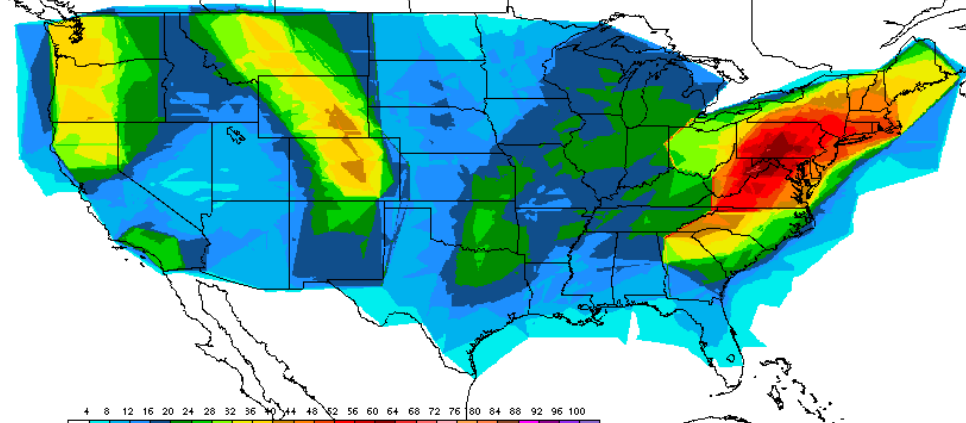
06Z Jan 2002-04 All Parameters



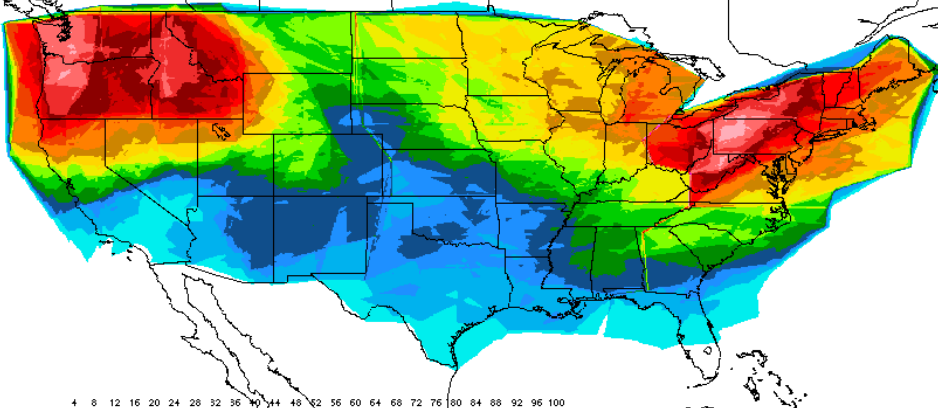
12Z Jan 2002-04 High Turb



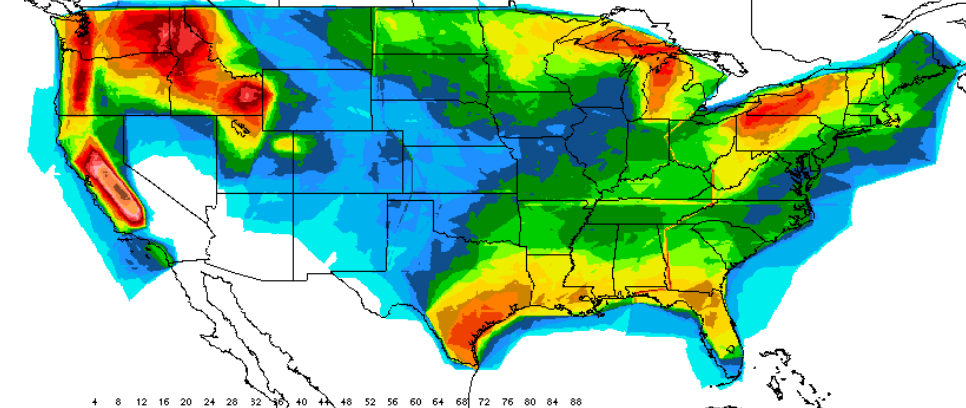
12Z Jan 2002-04 Low Turb



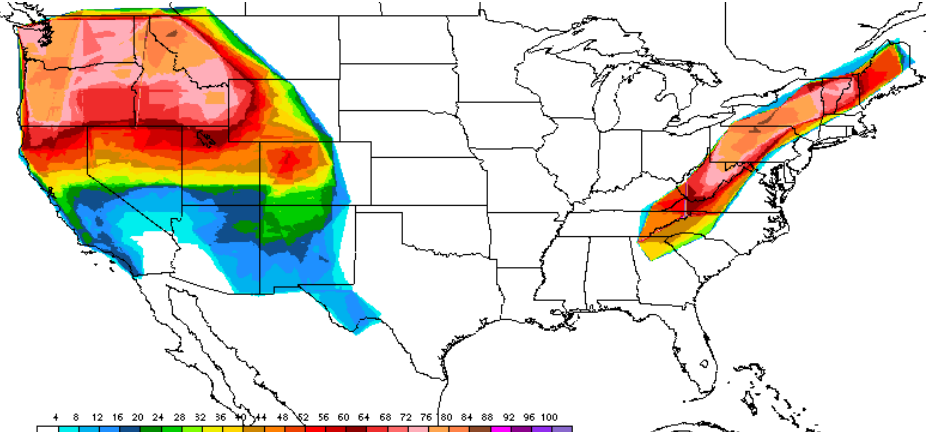
12Z Jan 2002-04 Icing



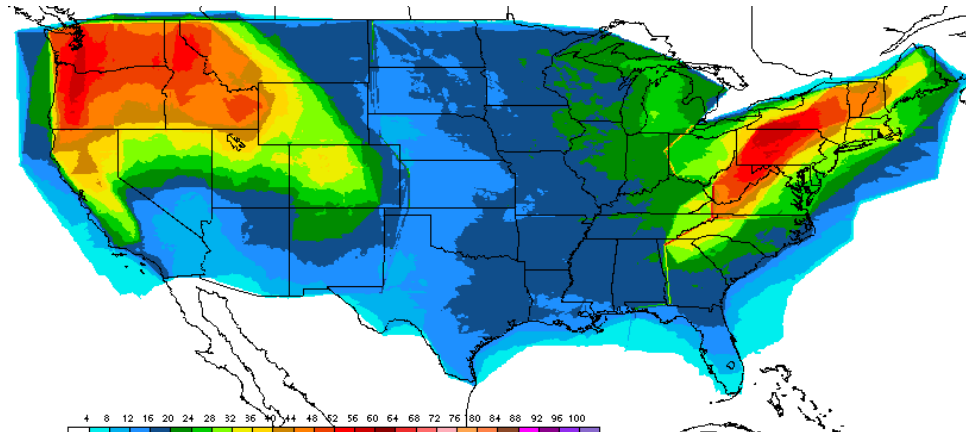
12Z Jan 2002-04 IFR



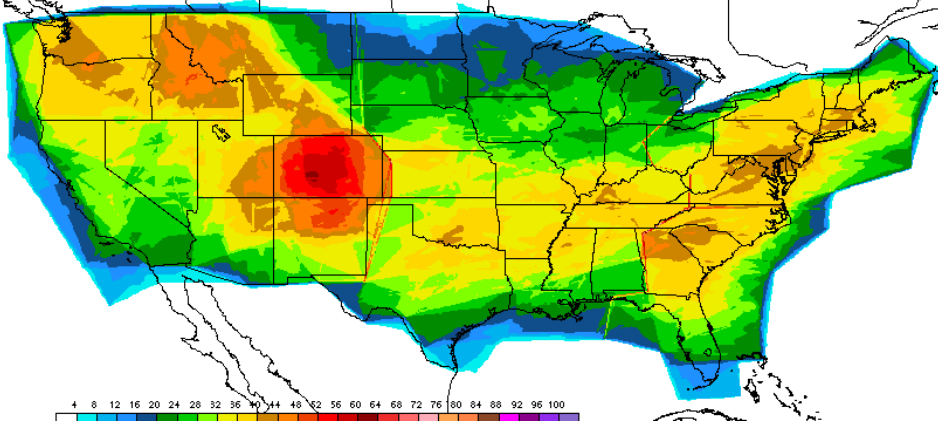
12Z Jan 2002-04 Mtn Obsc



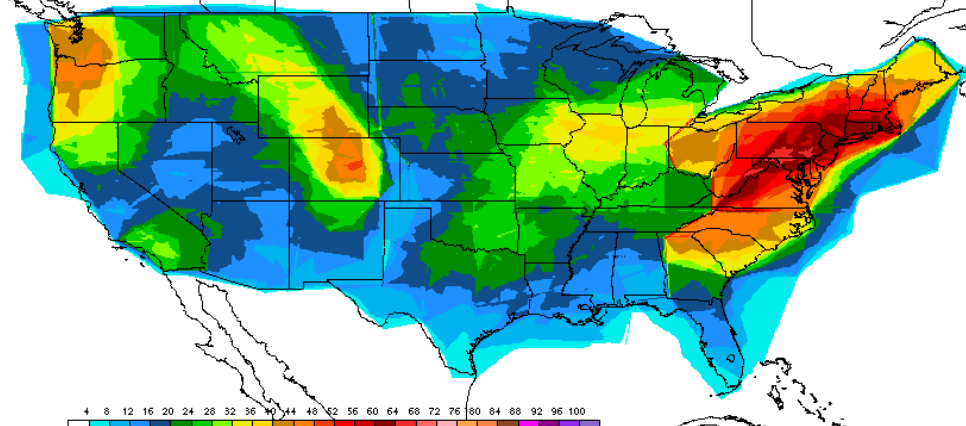
12Z Jan 2002-04 All Parameters



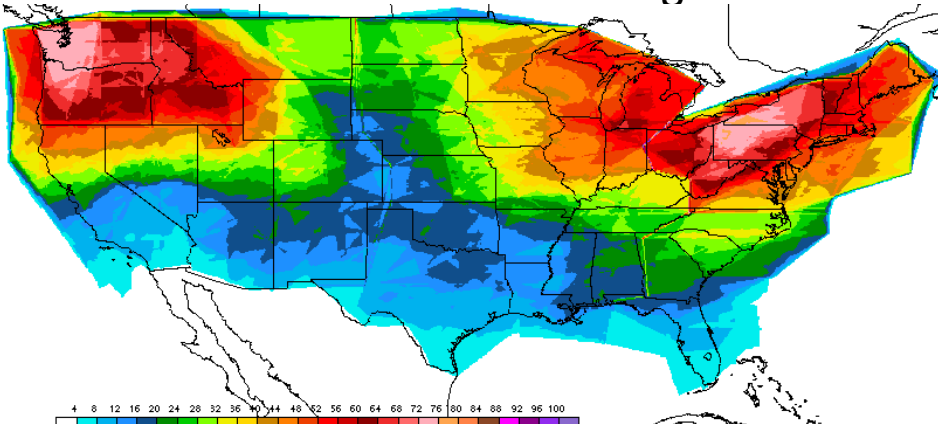
18Z Jan 2002-04 High Turb



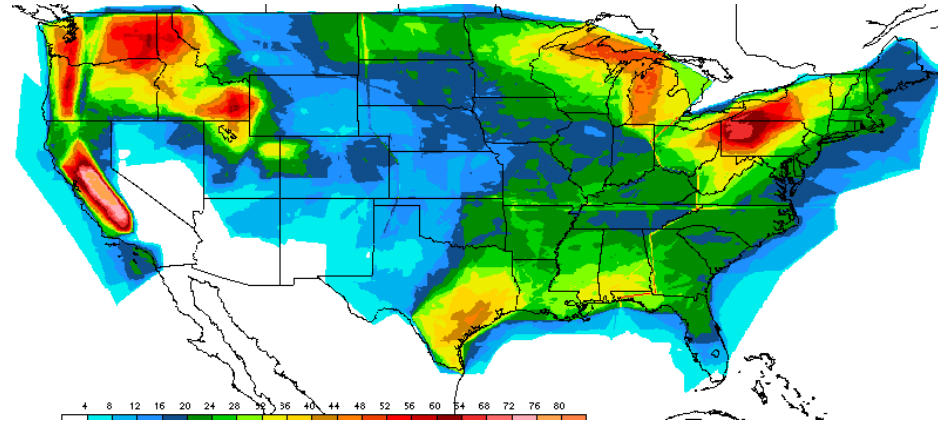
18Z Jan 2002-04 Low Turb



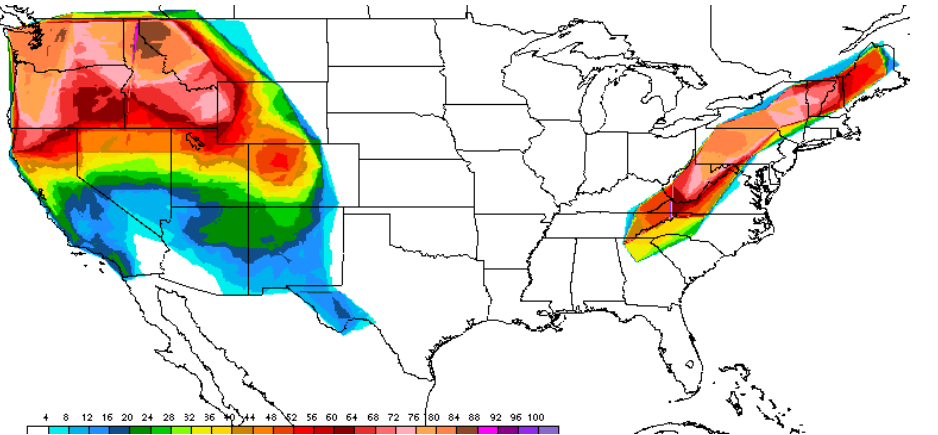
18Z Jan 2002-04 Icing



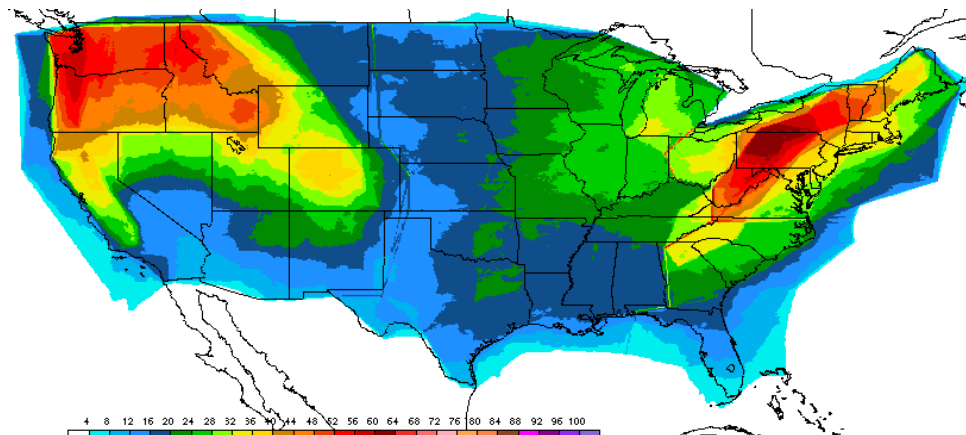
18Z Jan 2002-04 IFR



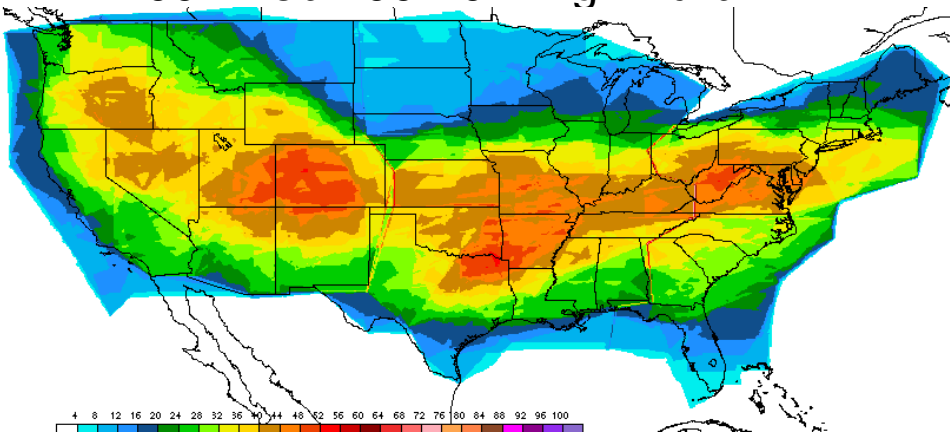
18Z Jan 2002-04 Mtn Obsc



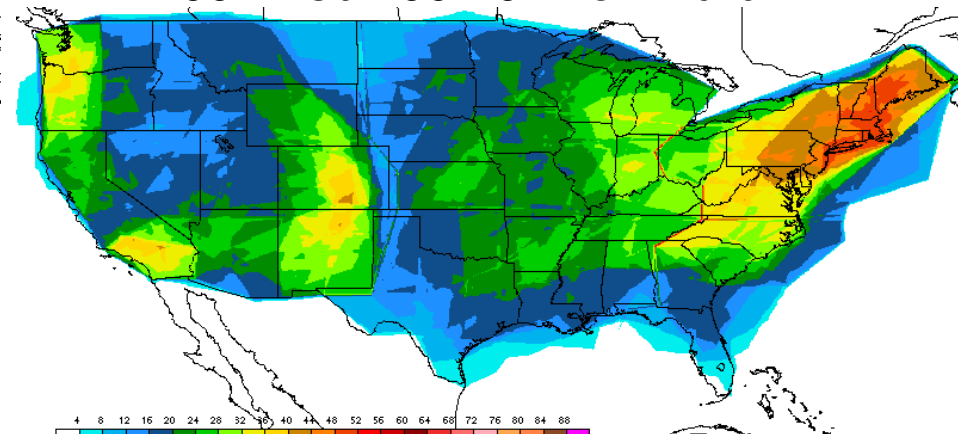
18Z Jan 2002-04 All Parameters



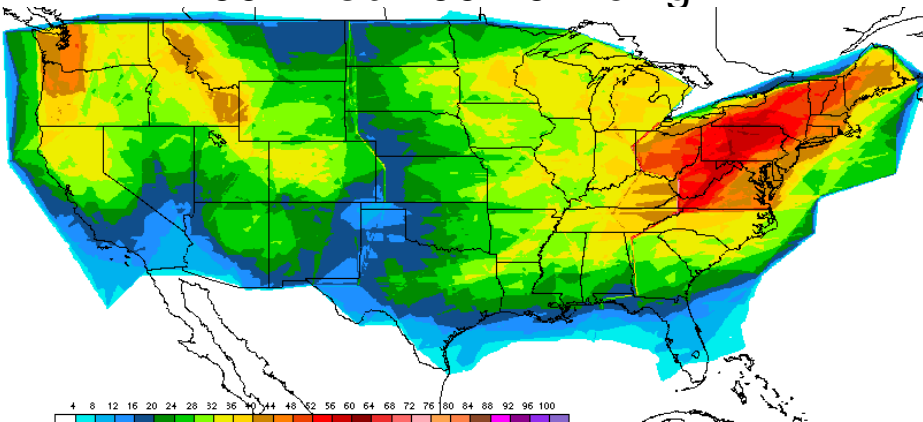
00Z Feb 2002-04 High Turb



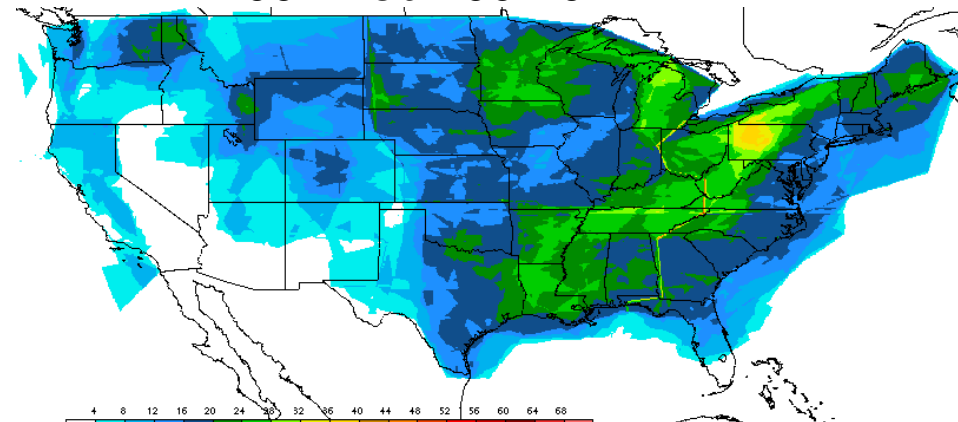
00Z Feb 2002-04 Low Turb



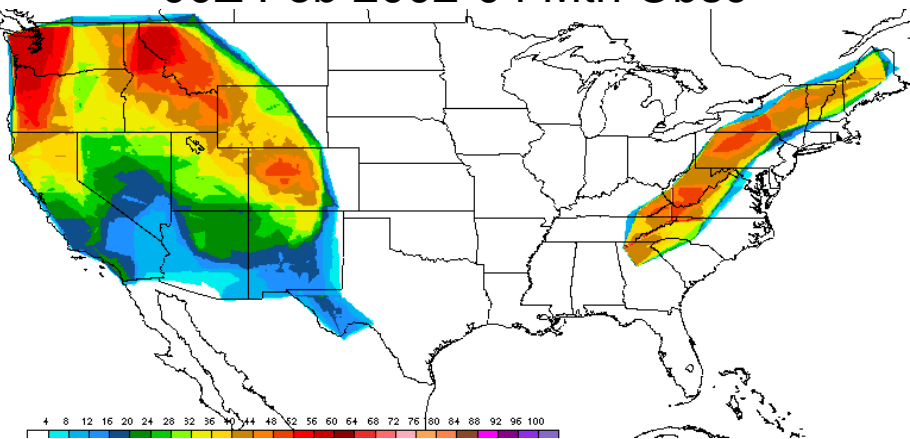
00Z Feb 2002-04 Icing



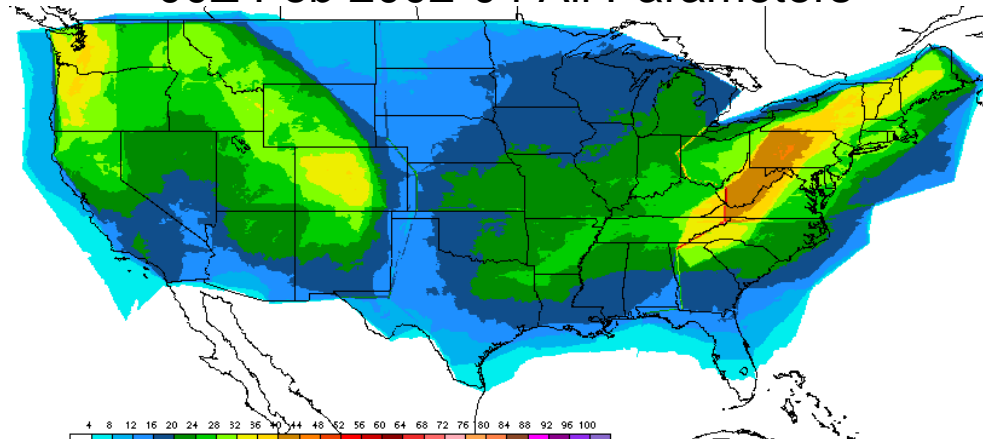
00Z Feb 2002-04 IFR



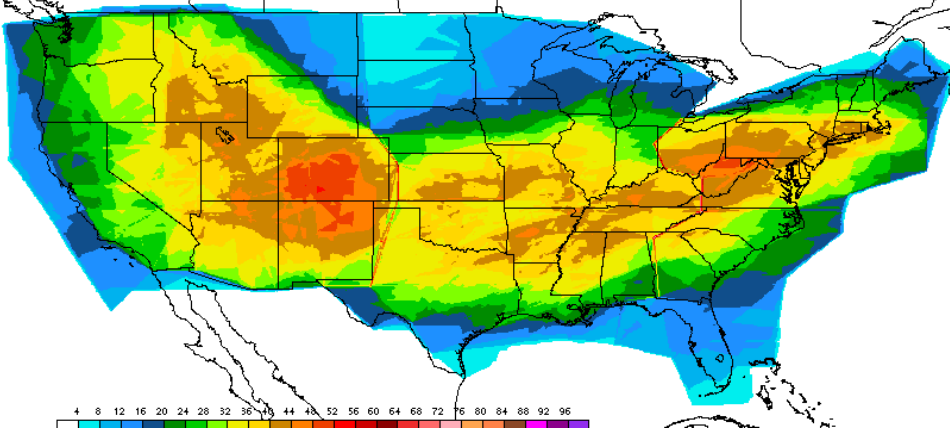
00Z Feb 2002-04 Mtn Obsc



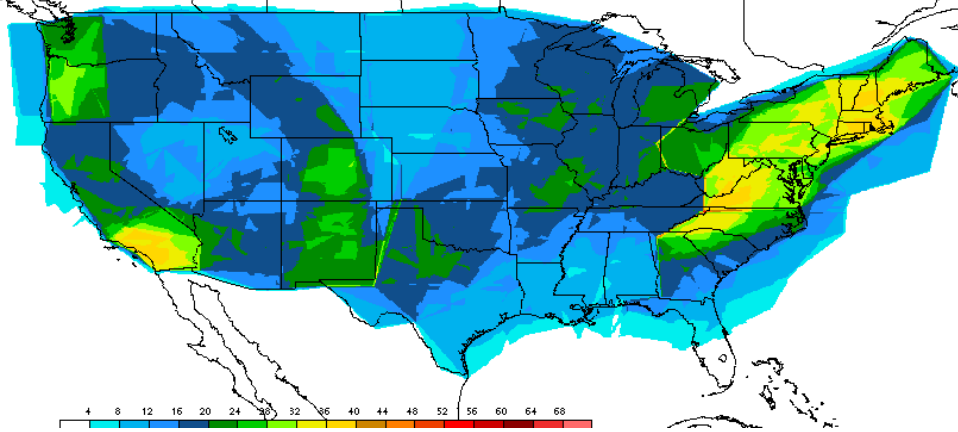
00Z Feb 2002-04 All Parameters



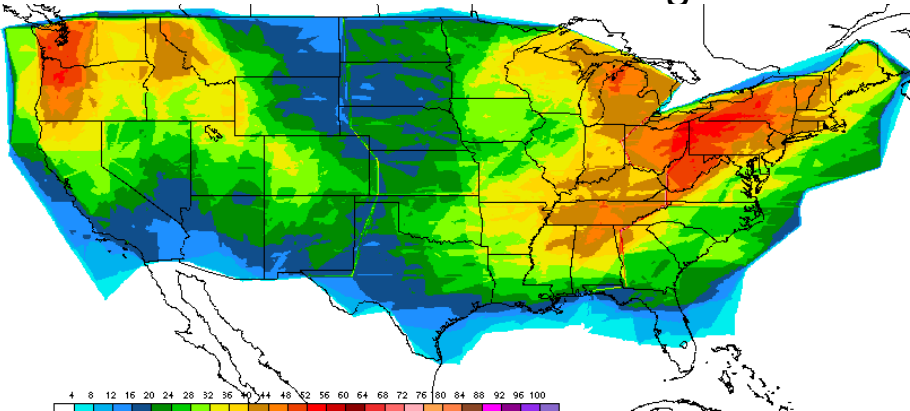
06Z Feb 2002-04 High Turb



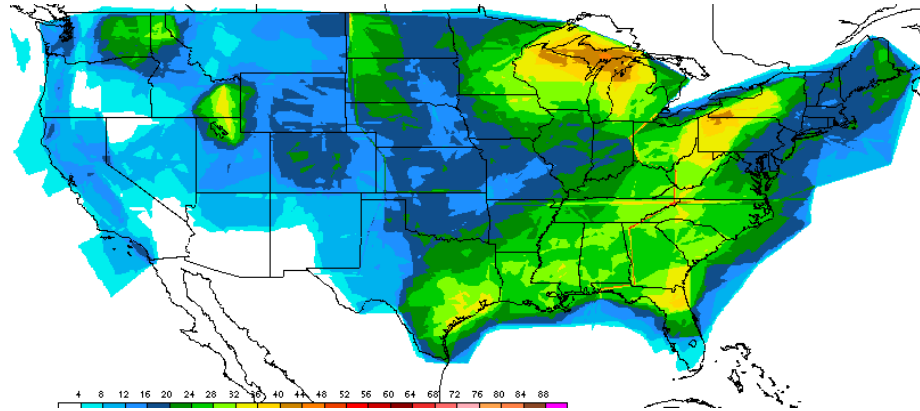
06Z Feb 2002-04 Low Turb



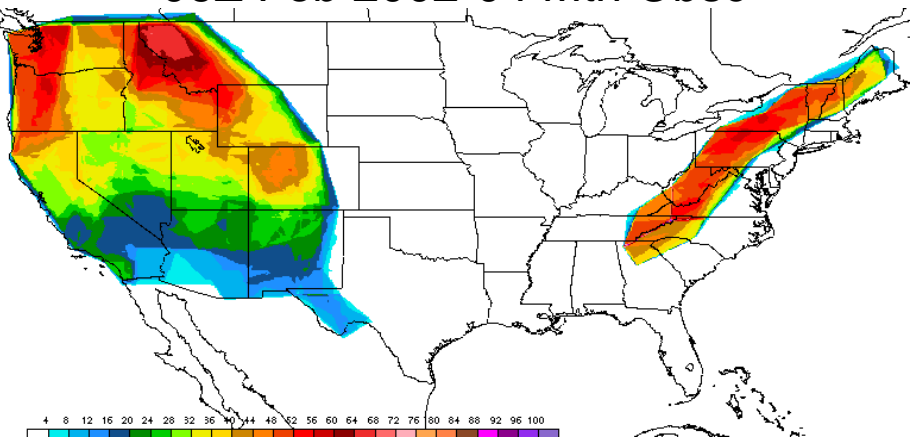
06Z Feb 2002-04 Icing




06Z Feb 2002-04 IFR



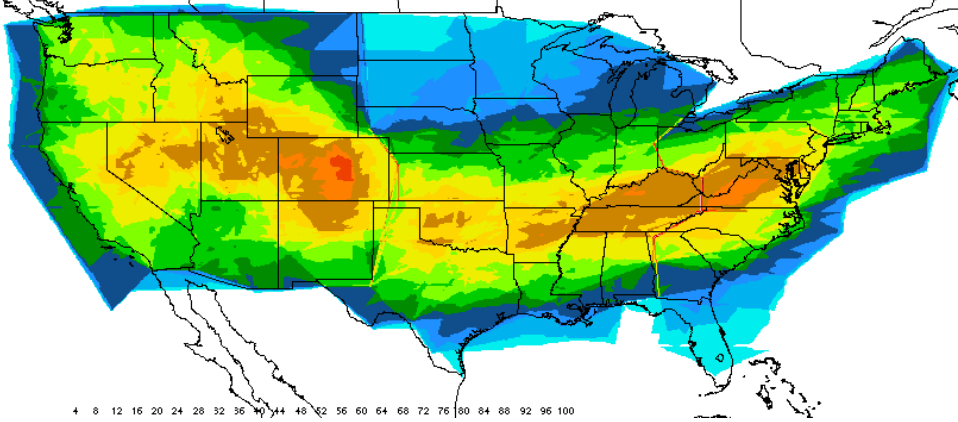
06Z Feb 2002-04 Mtn Obsc



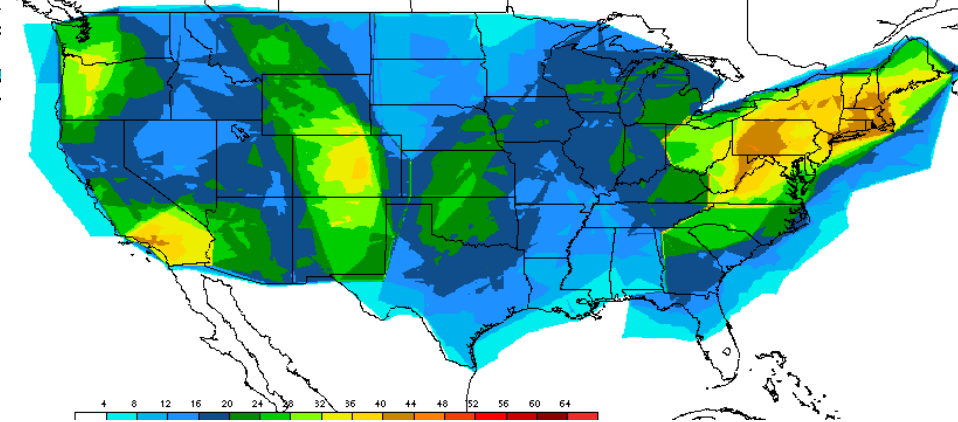
06Z Feb 2002-04 All Parameters



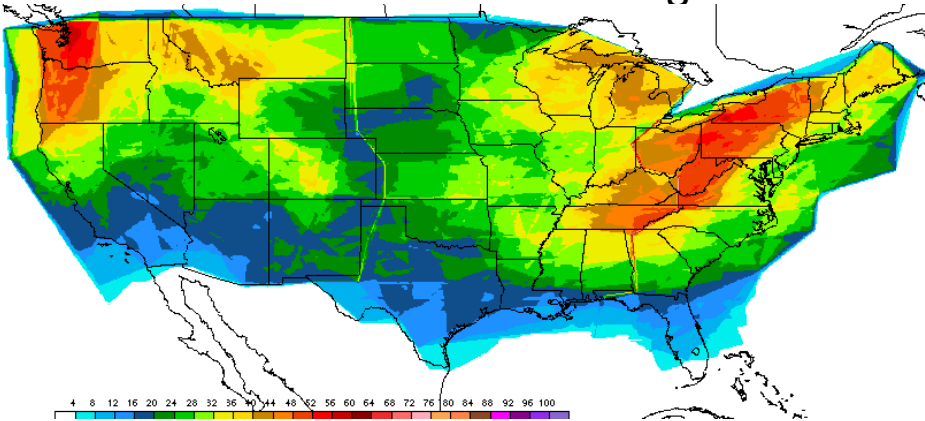
12Z Feb 2002-04 High Turb



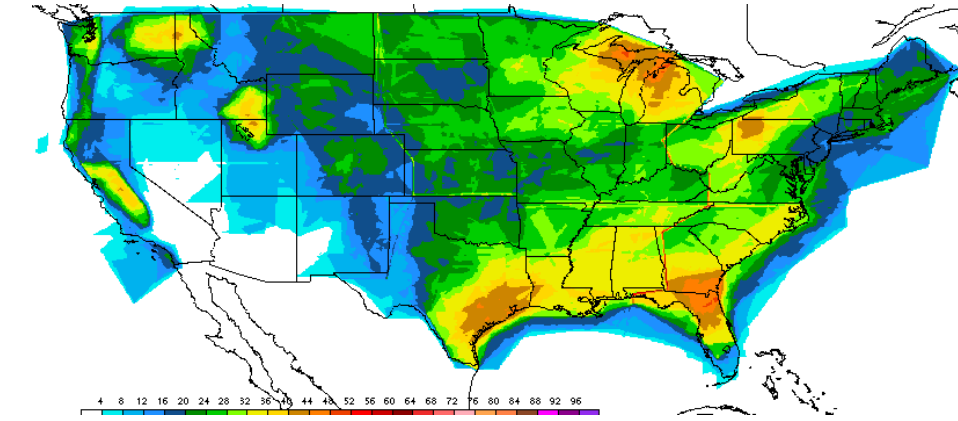
12Z Feb 2002-04 Low Turb



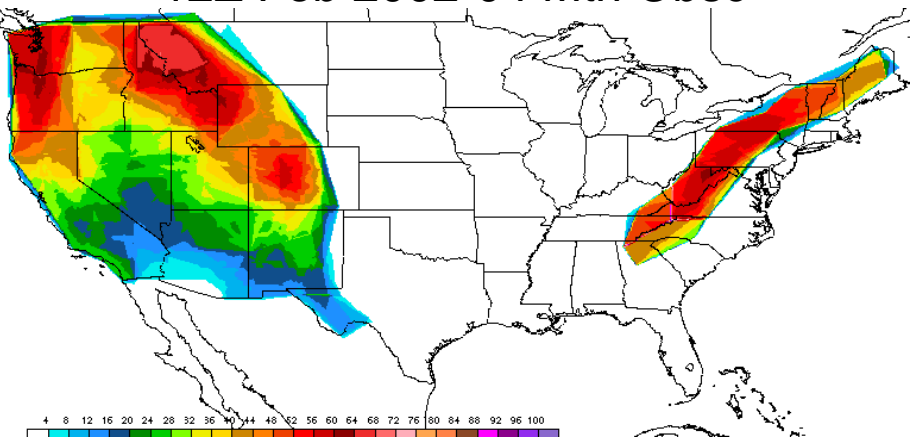
12Z Feb 2002-04 Icing



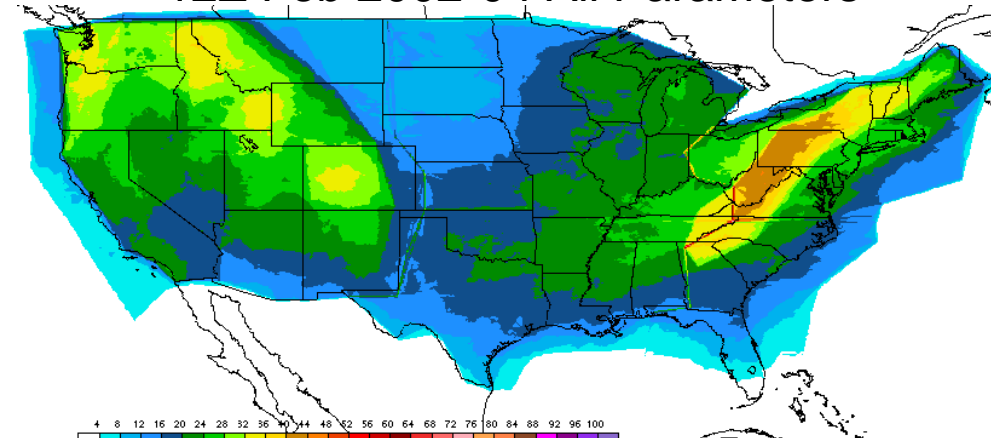
12Z Feb 2002-04 IFR



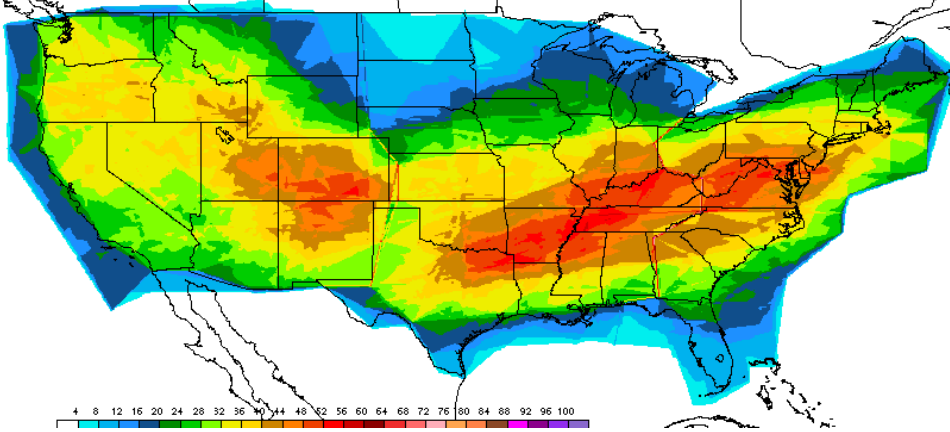
12Z Feb 2002-04 Mtn Obsc



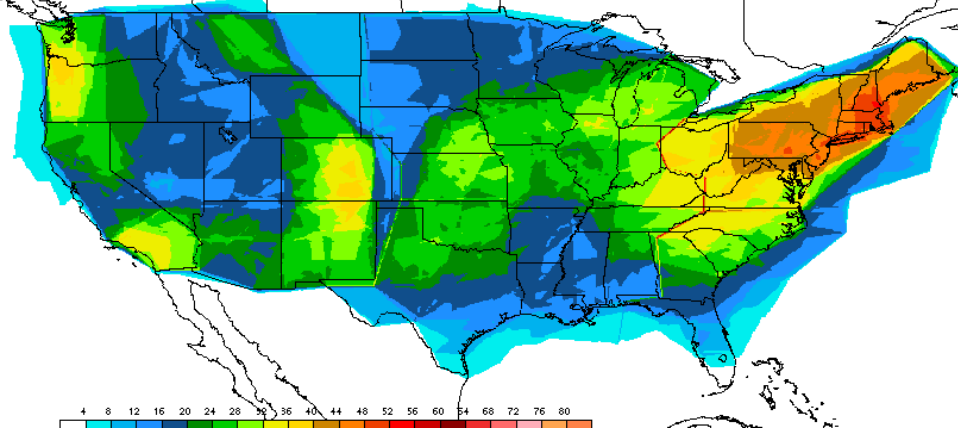
12Z Feb 2002-04 All Parameters



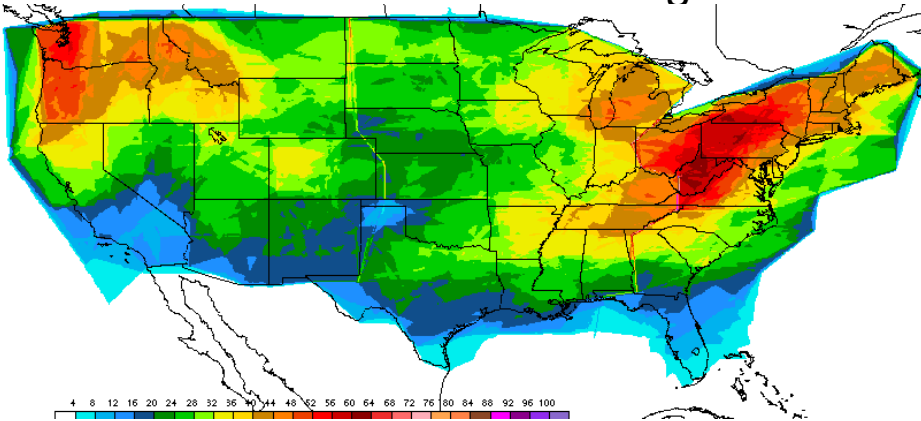
18Z Feb 2002-04 High Turb



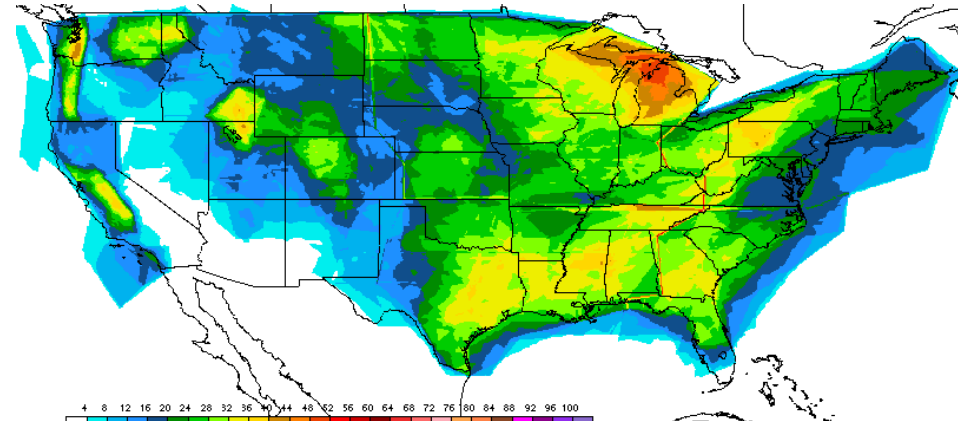
18Z Feb 2002-04 Low Turb



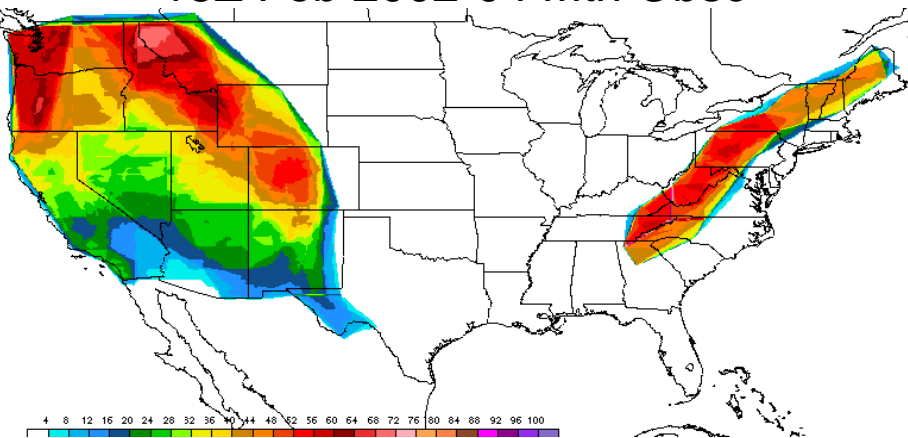
18Z Feb 2002-04 Icing



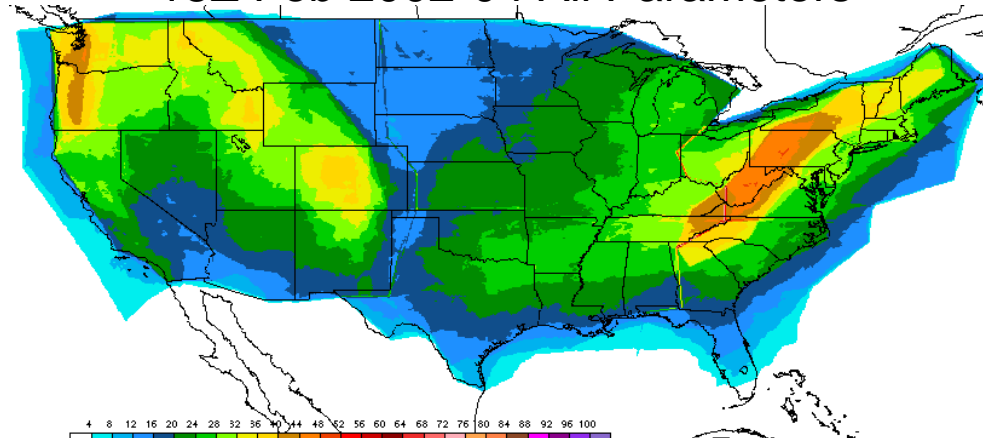
18Z Feb 2002-04 IFR



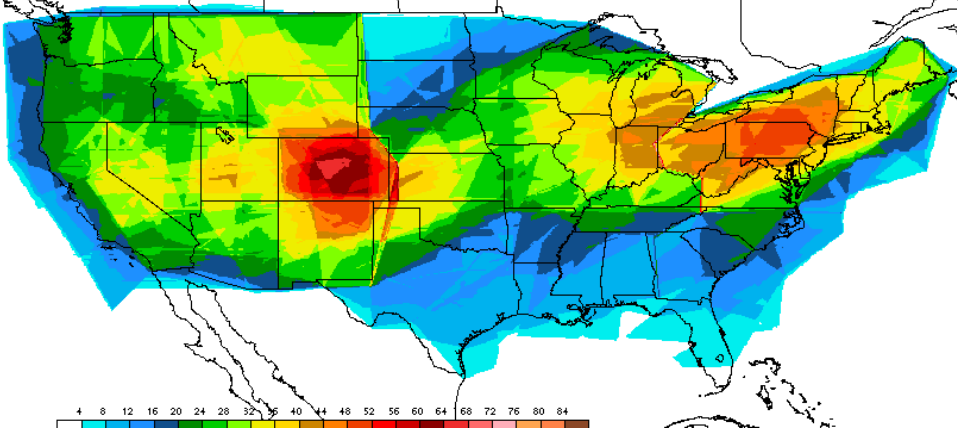
18Z Feb 2002-04 Mtn Obsc



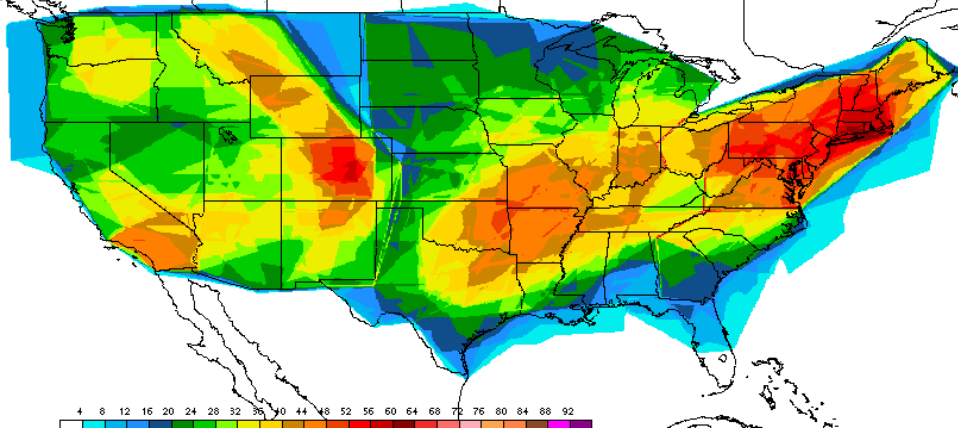
18Z Feb 2002-04 All Parameters



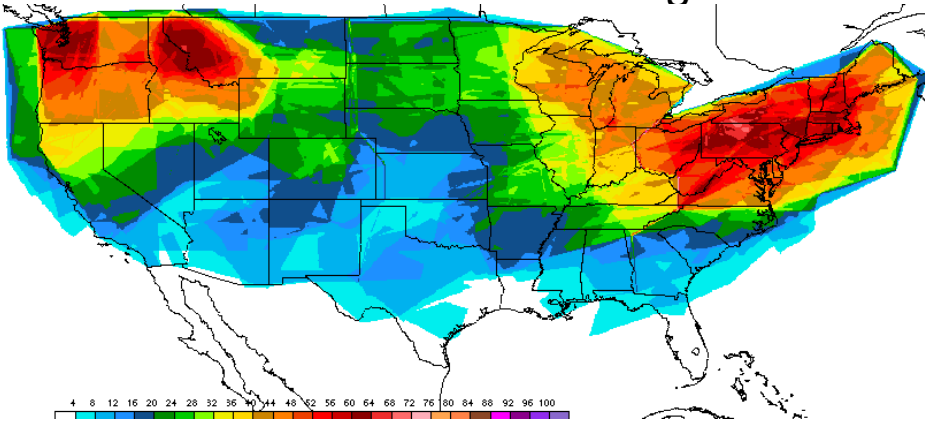
00Z Mar 2002-04 High Turb



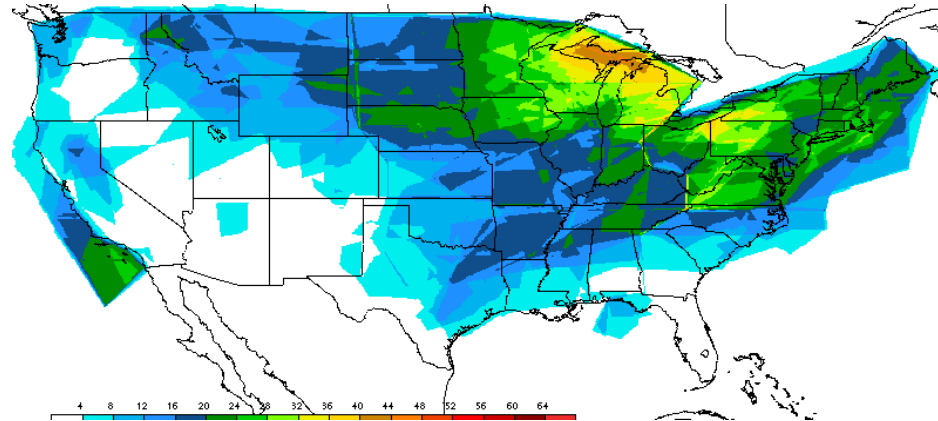
00Z Mar 2002-04 Low Turb



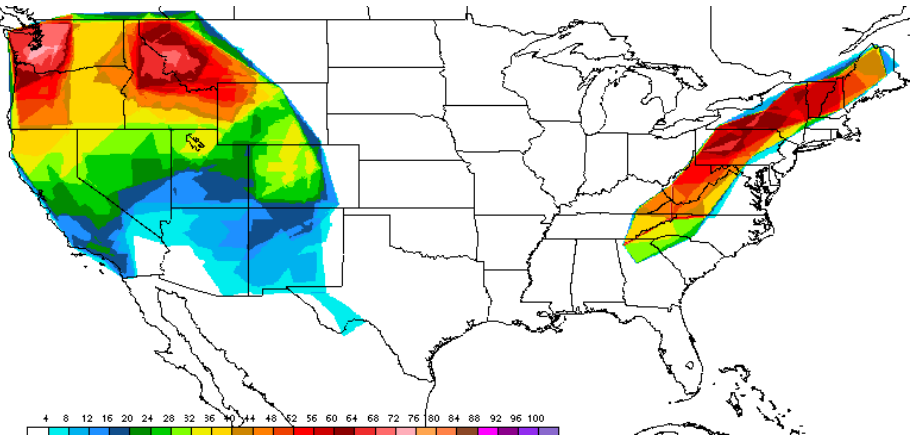
00Z Mar 2002-04 Icing



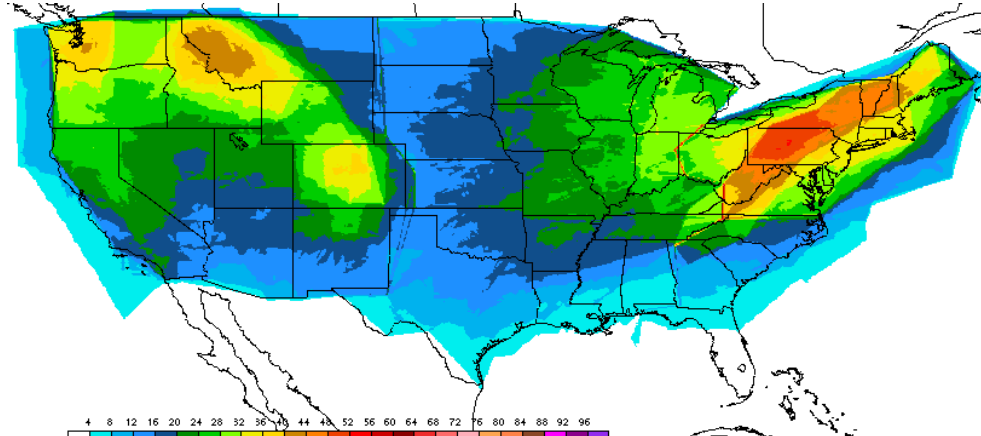
00Z Mar 2002-04 IFR



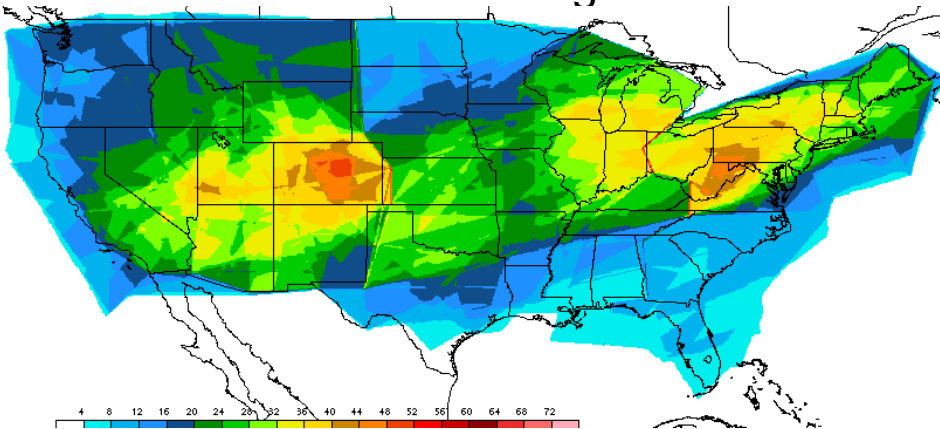
00Z Mar 2002-04 Mtn Obsc



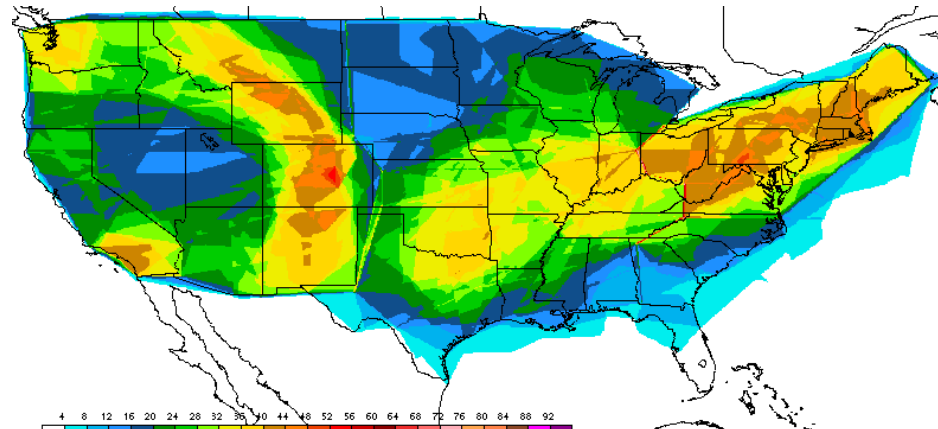
00Z Mar 2002-04 All Parameters



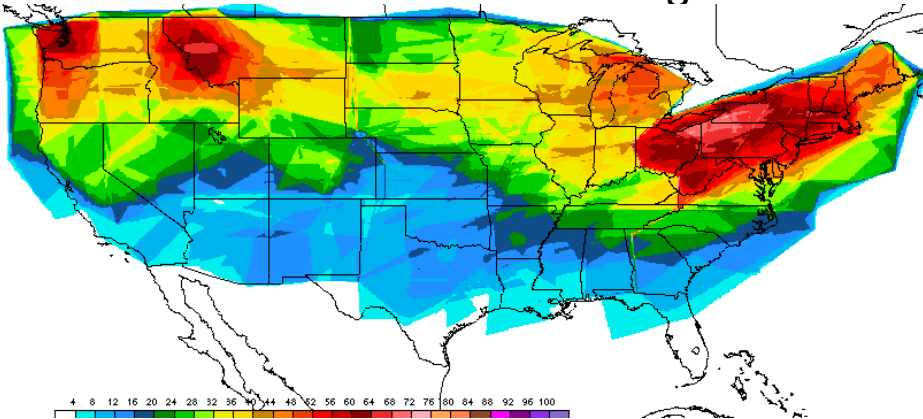
06Z Mar 2002-04 High Turb



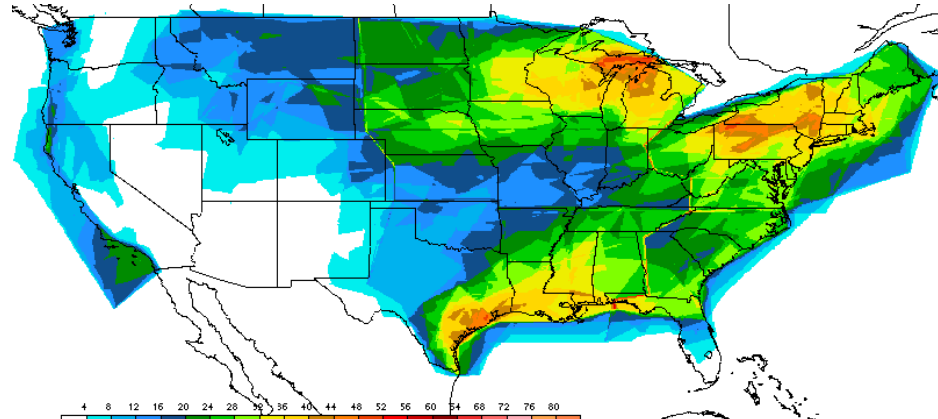
06Z Mar 2002-04 Low Turb



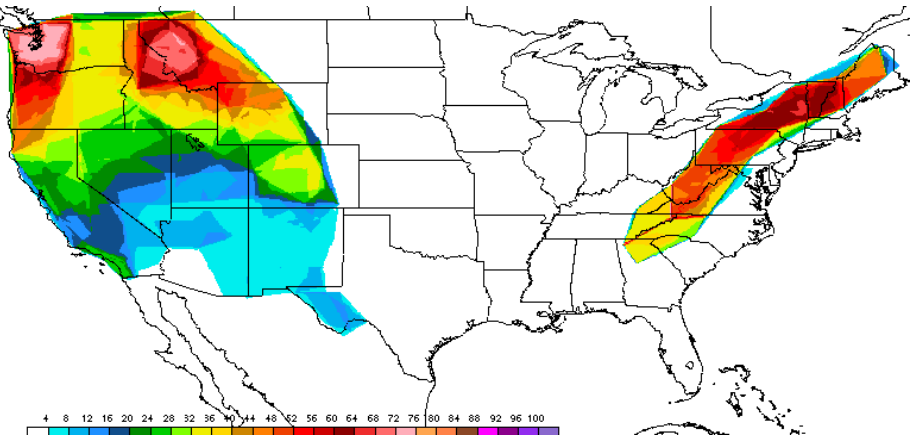
06Z Mar 2002-04 Icing



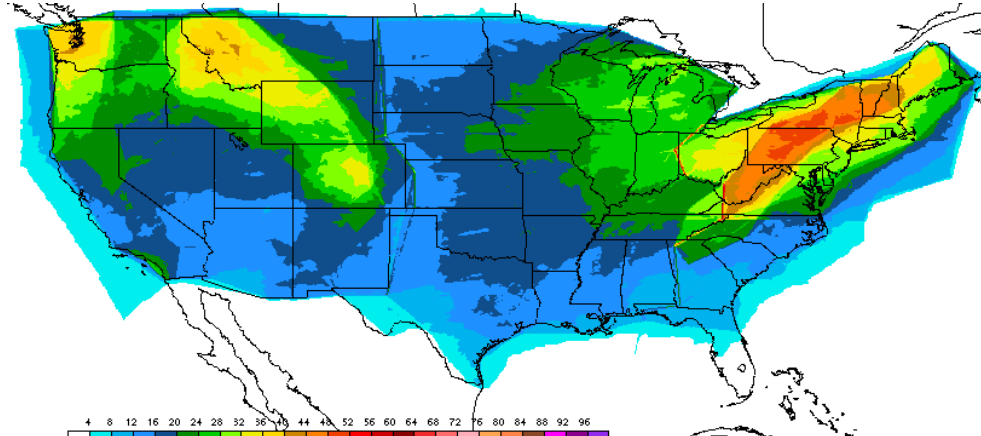
06Z Mar 2002-04 IFR



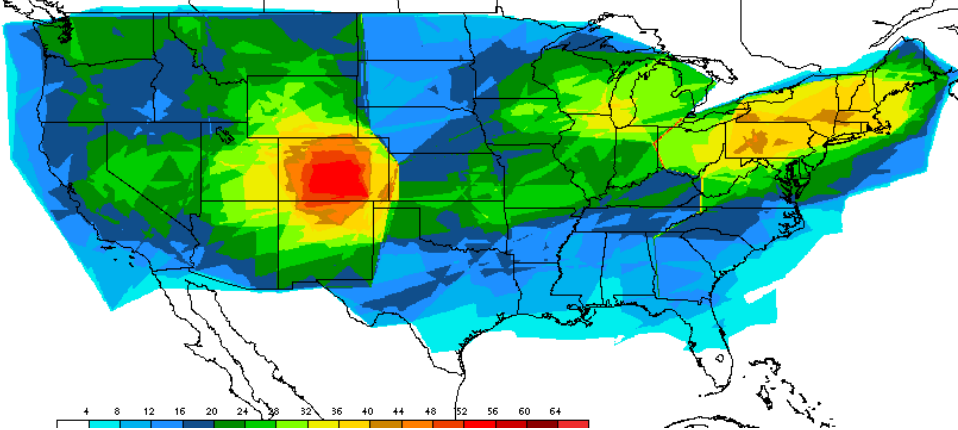
06Z Mar 2002-04 Mtn Obsc



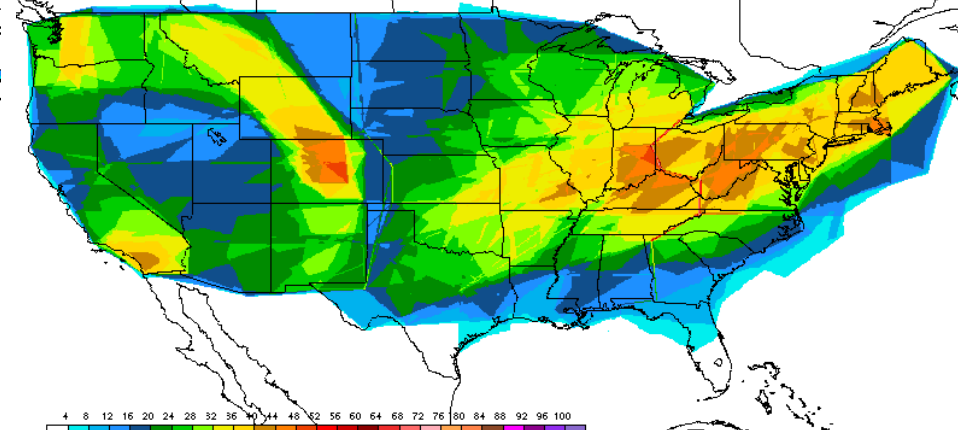
06Z Mar 2002-04 All Parameters



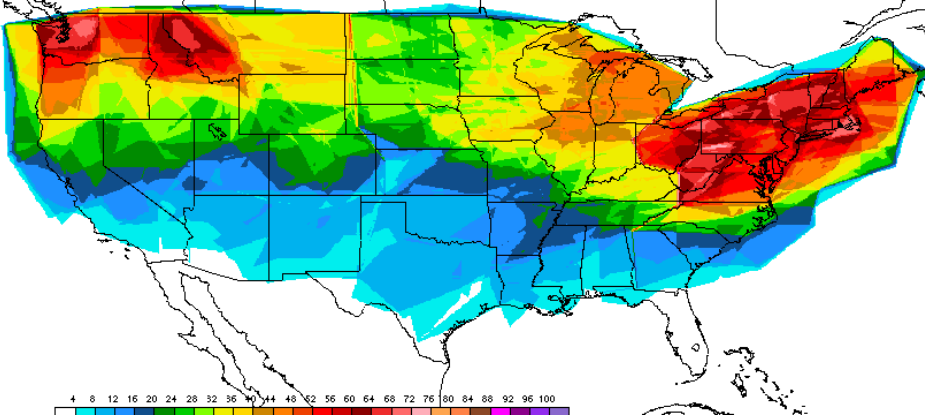
12Z Mar 2002-04 High Turb



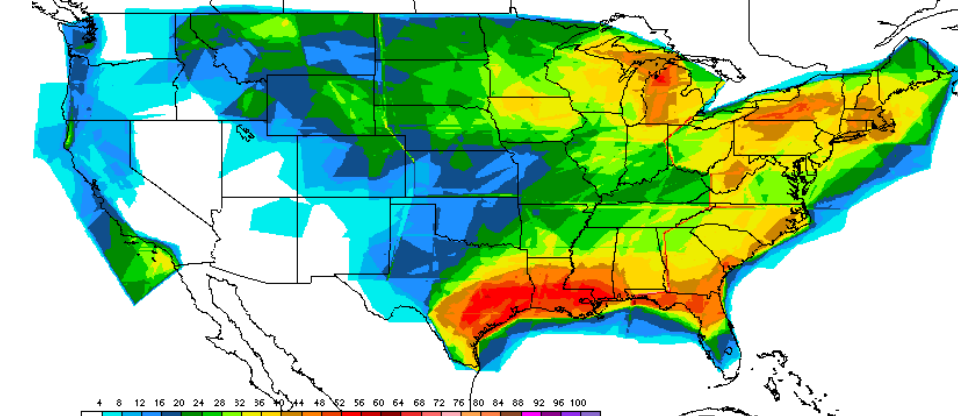
12Z Mar 2002-04 Low Turb



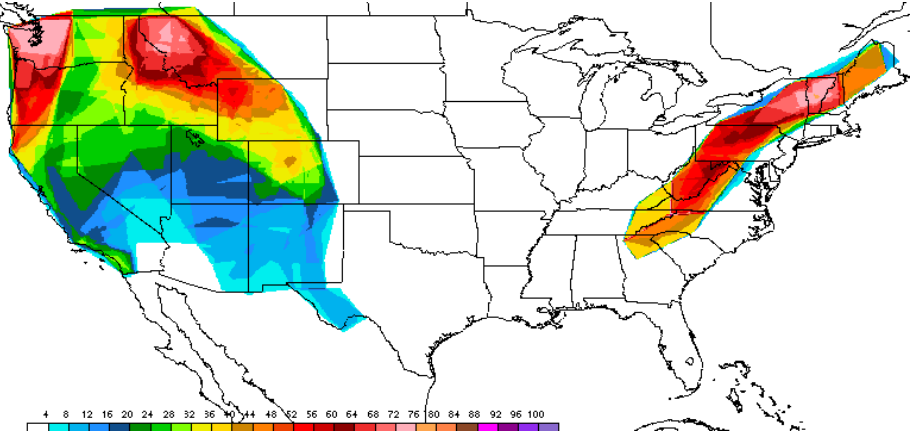
12Z Mar 2002-04 Icing



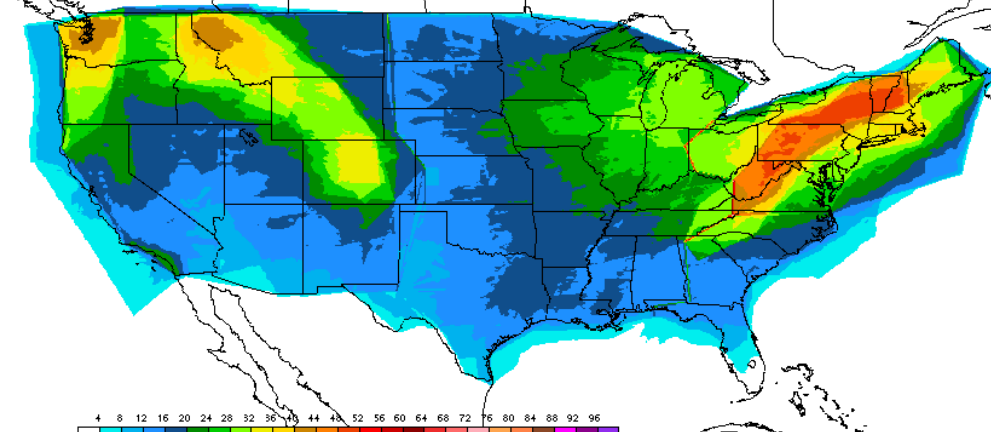
12Z Mar 2002-04 IFR



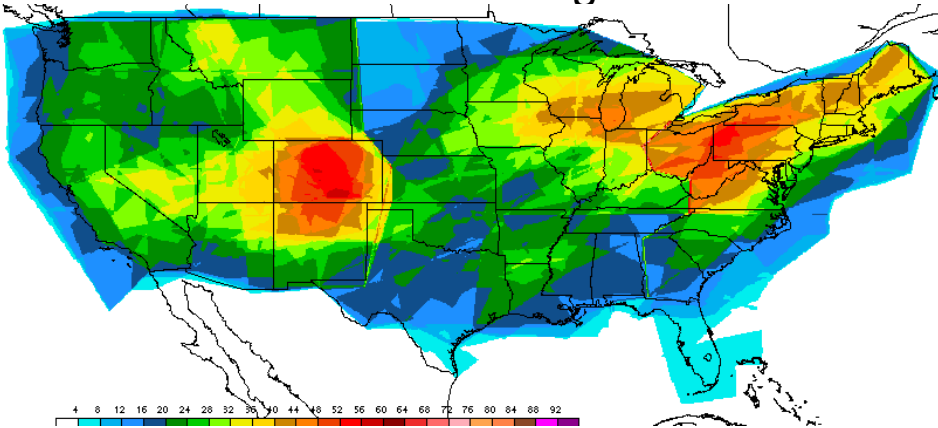
12Z Mar 2002-04 Mtn Obsc



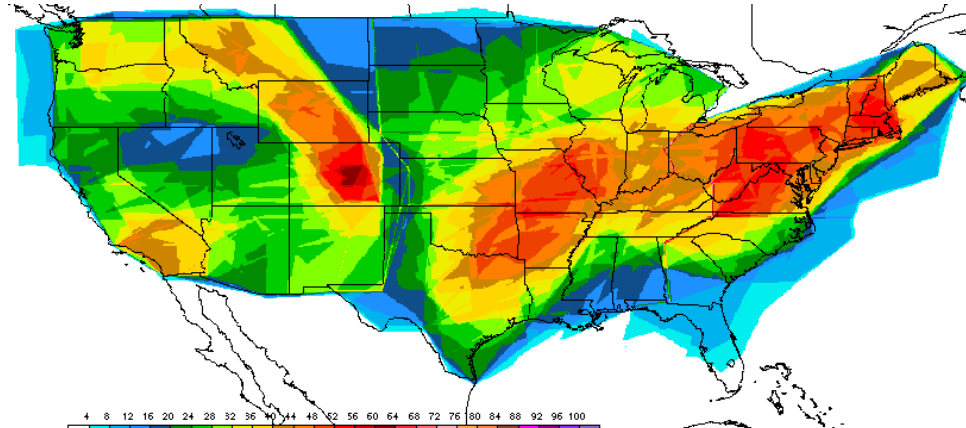
12Z Mar 2002-04 All Parameters



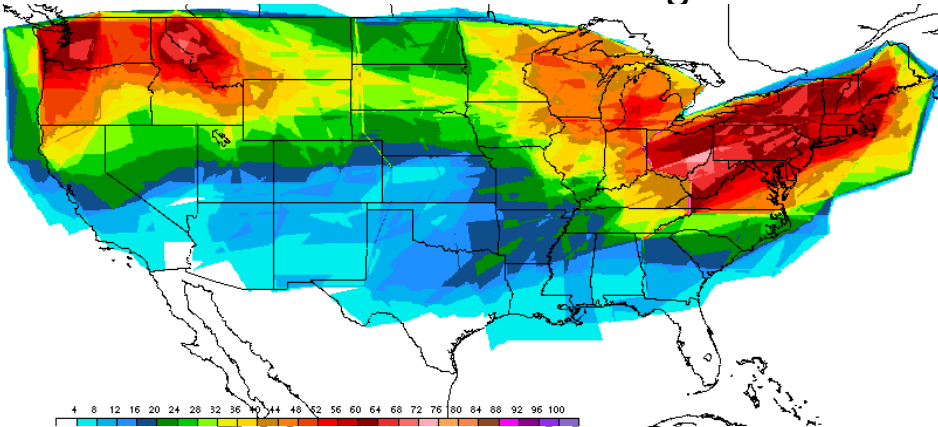
18Z Mar 2002-04 High Turb



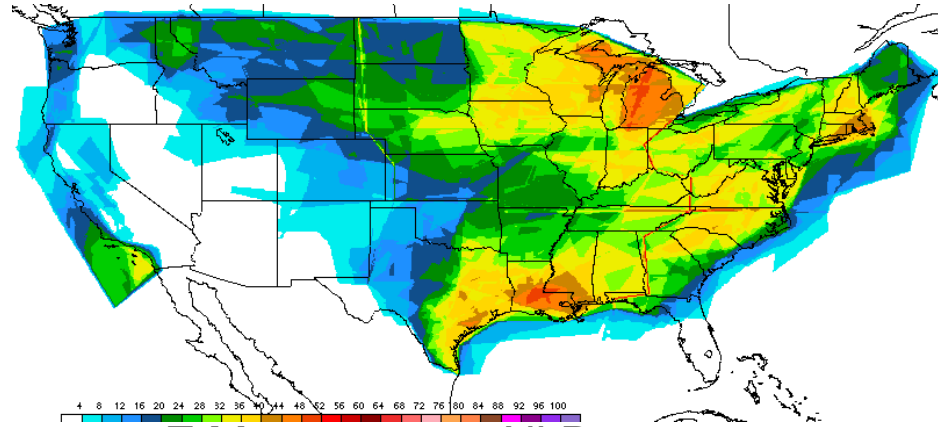
18Z Mar 2002-04 Low Turb



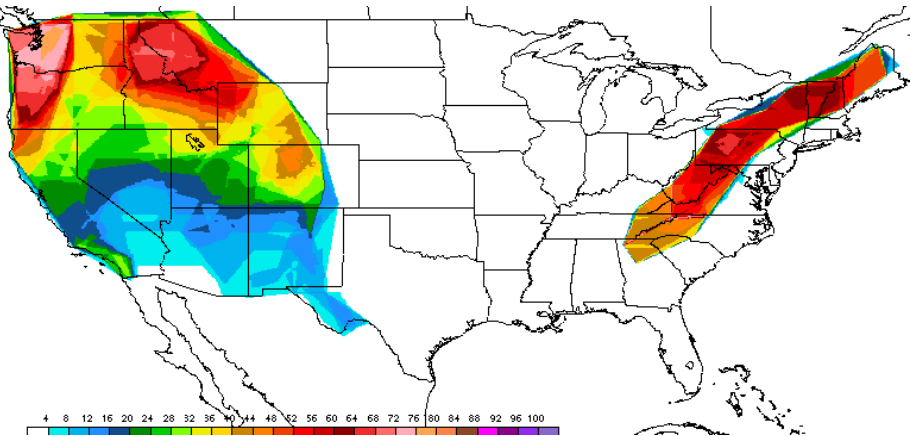
18Z Mar 2002-04 Icing



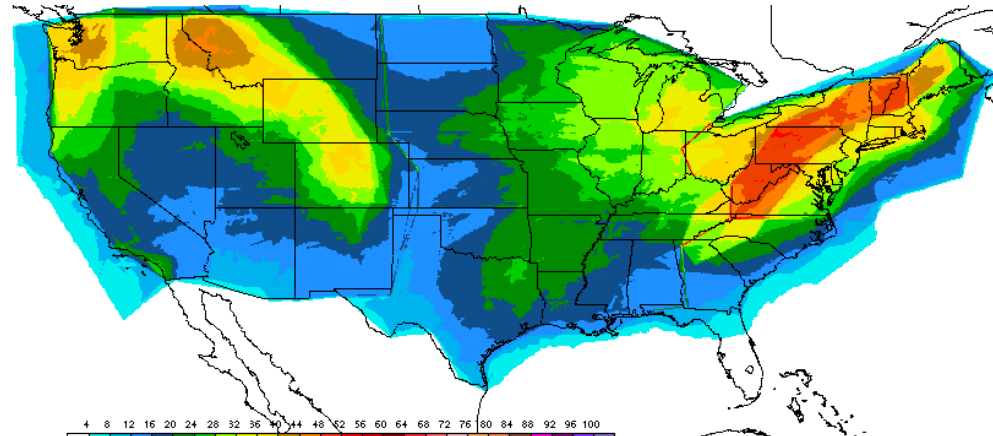
18Z Mar 2002-04 IFR



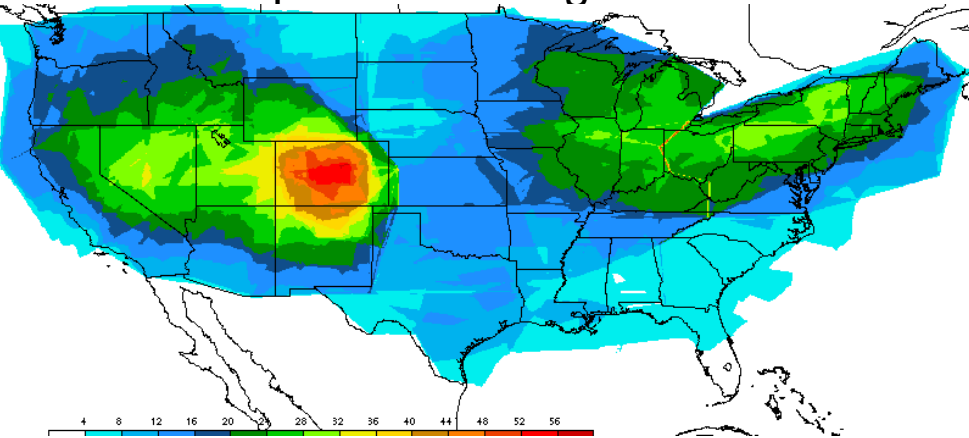
18Z Mar 2002-04 Mtn Obsc



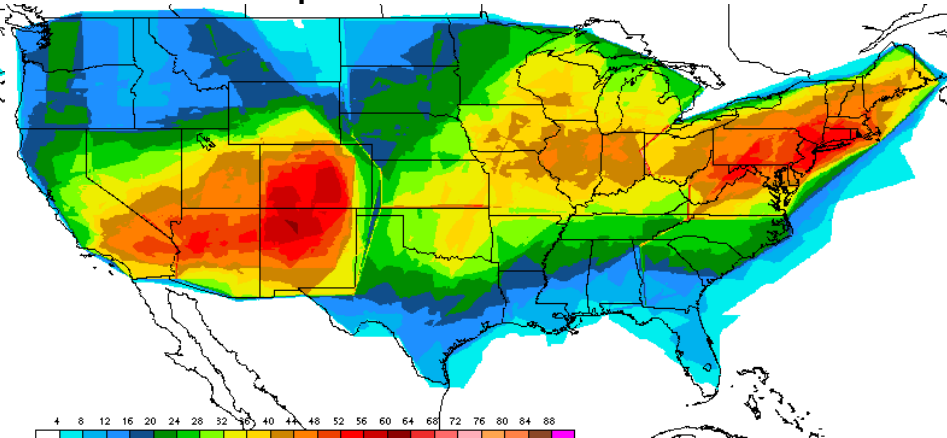
18Z Mar 2002-04 All Parameters



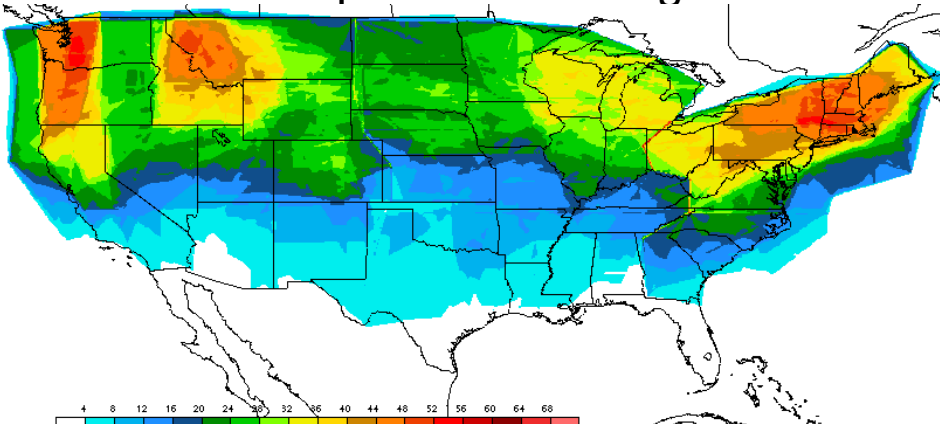
00Z Apr 2002-04 High Turb



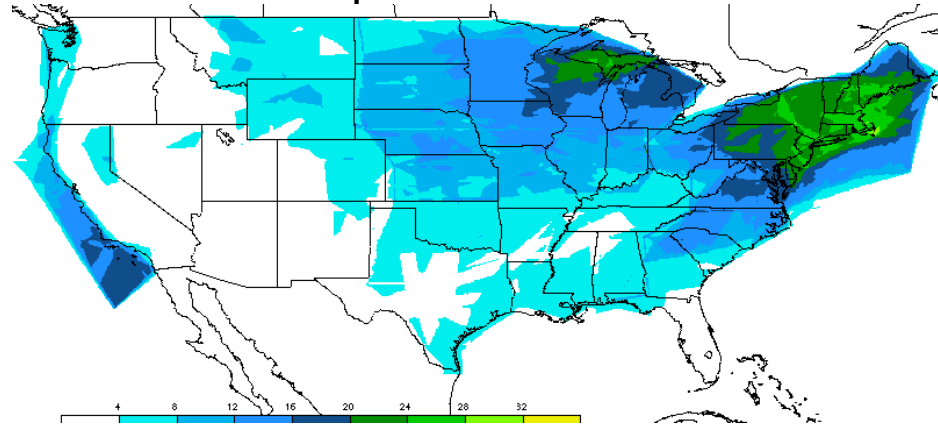
00Z Apr 2002-04 Low Turb



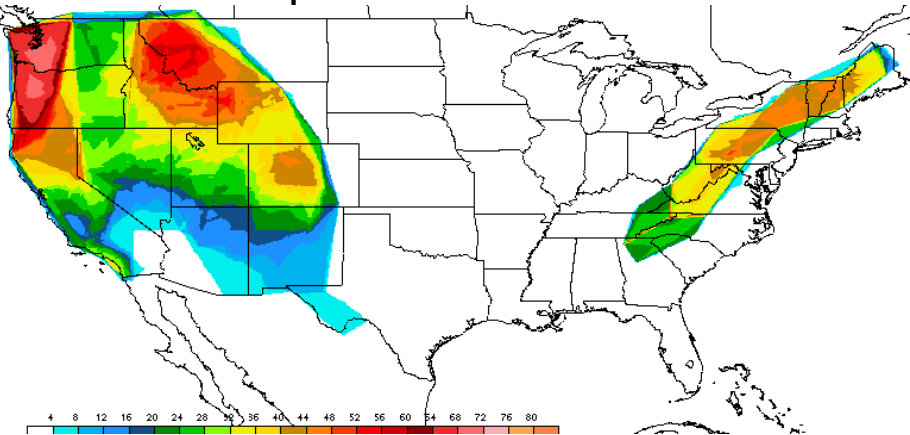
00Z Apr 2002-04 Icing



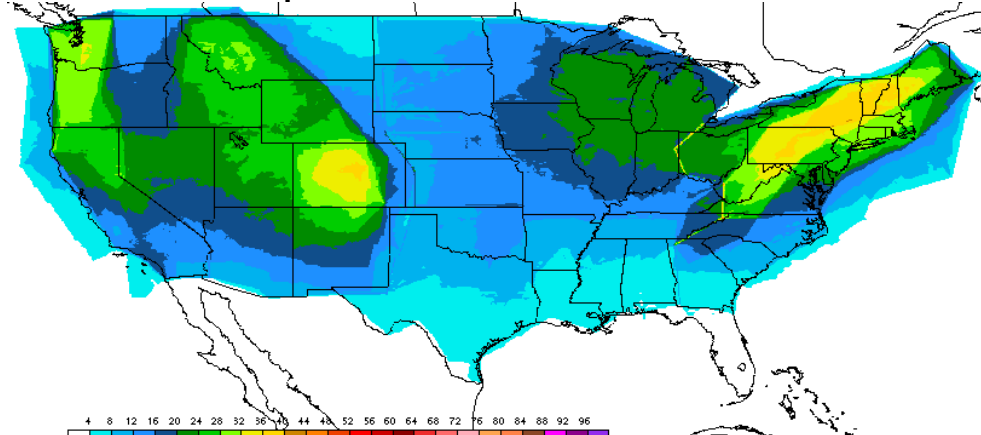
00Z Apr 2002-04 IFR



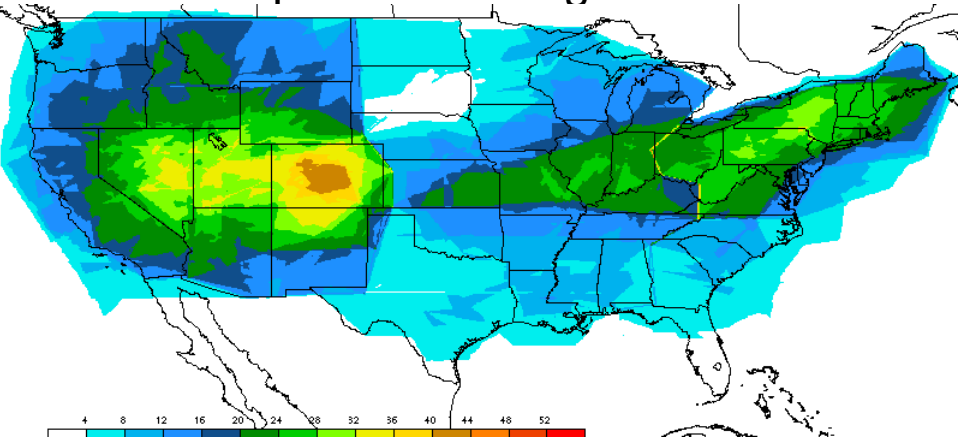
00Z Apr 2002-04 Mtn Obsc



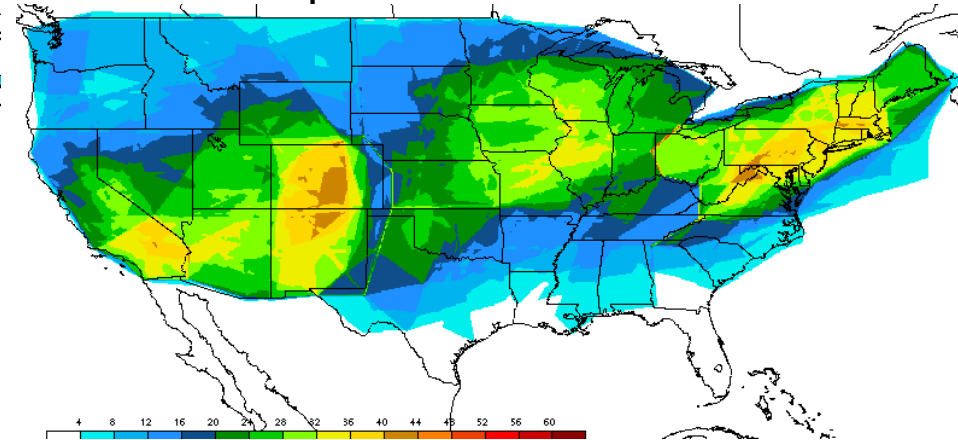
00Z Apr 2002-04 All Parameters



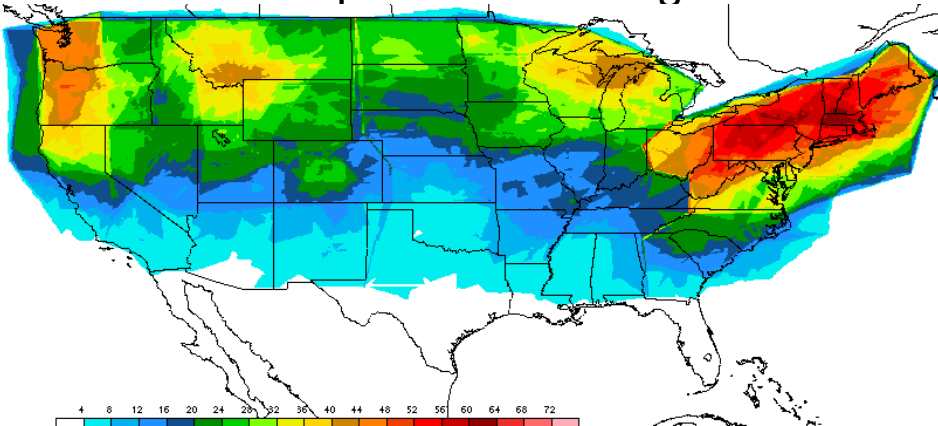
06Z Apr 2002-04 High Turb



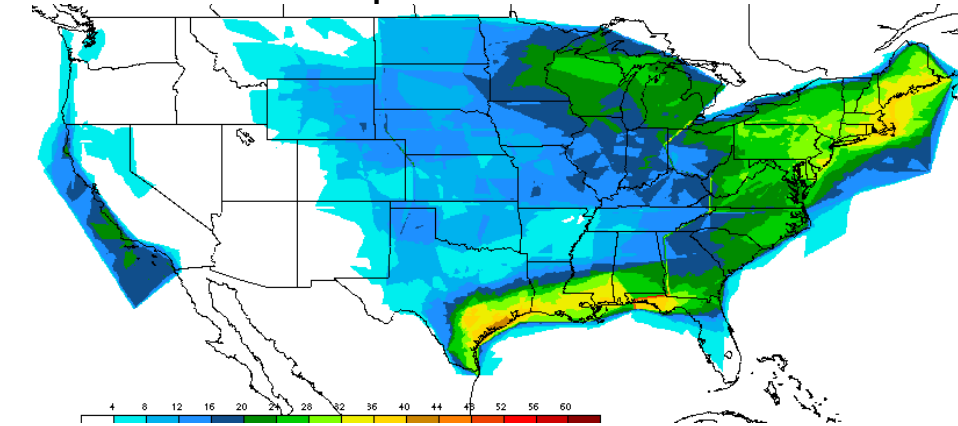
06Z Apr 2002-04 Low Turb



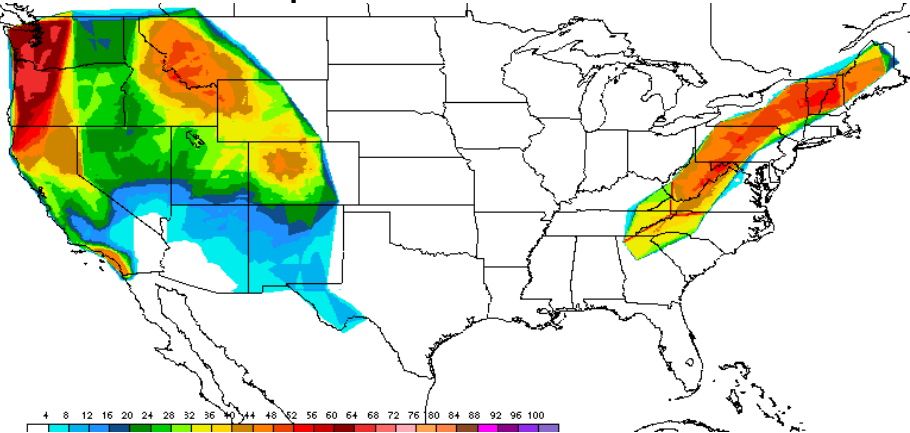
06Z Apr 2002-04 Icing



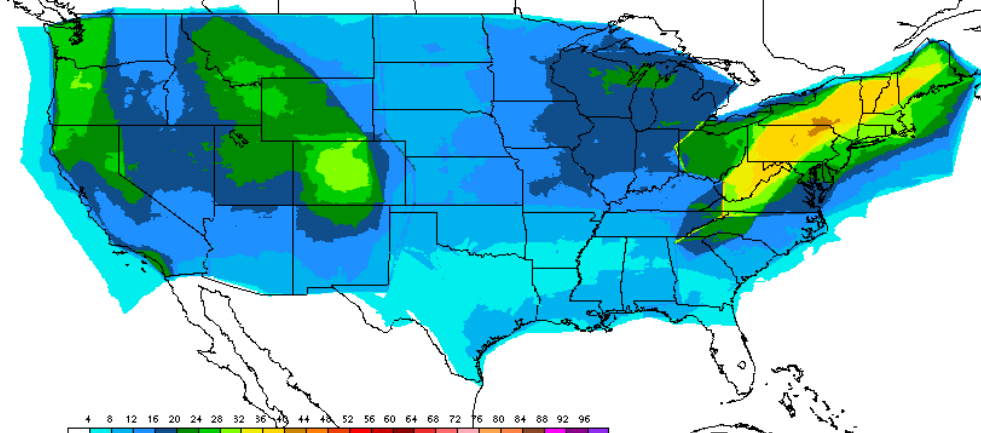
06Z Apr 2002-04 IFR



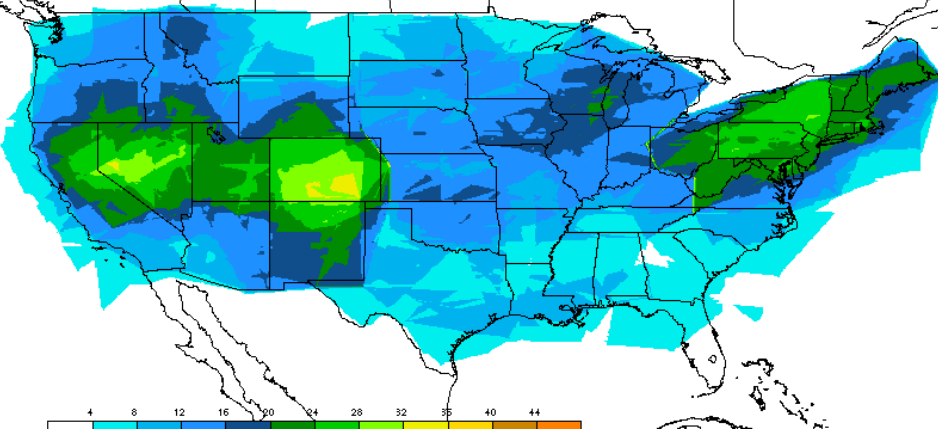
06Z Apr 2002-04 Mtn Obsc



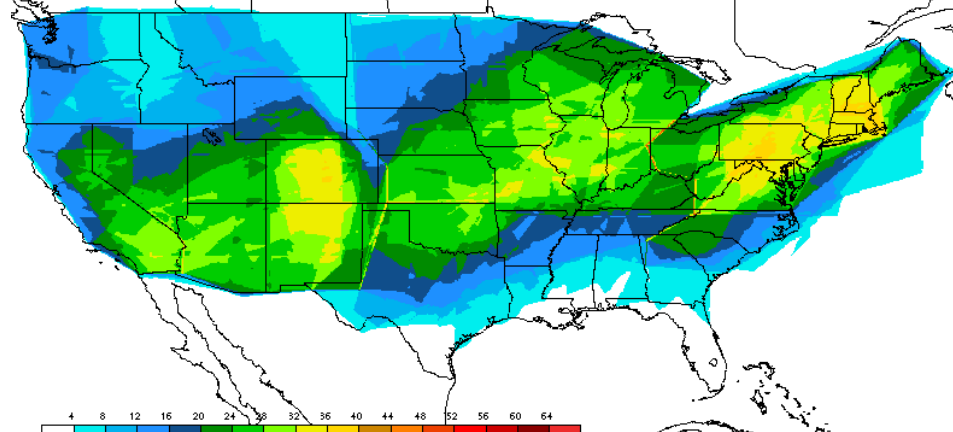
06Z Apr 2002-04 All Parameters



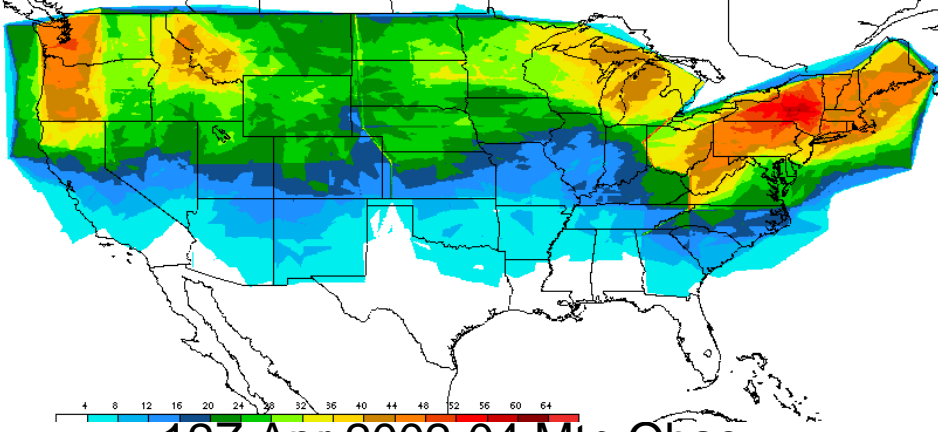
12Z Apr 2002-04 High Turb



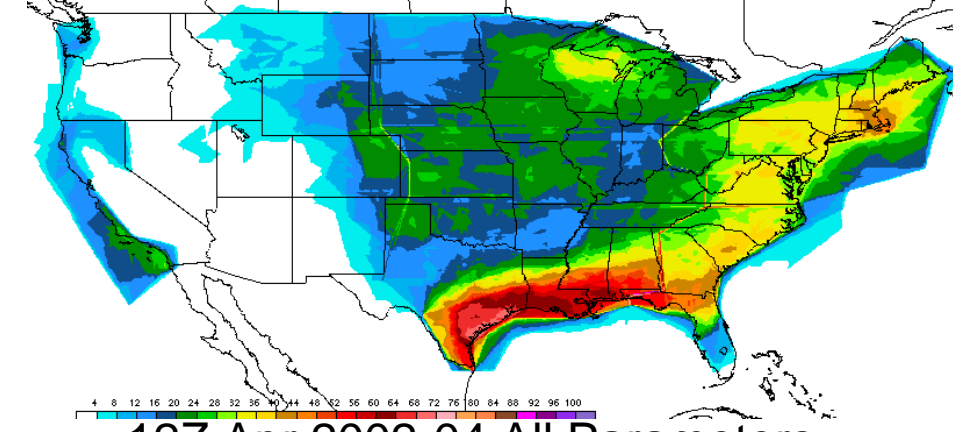
12Z Apr 2002-04 Low Turb



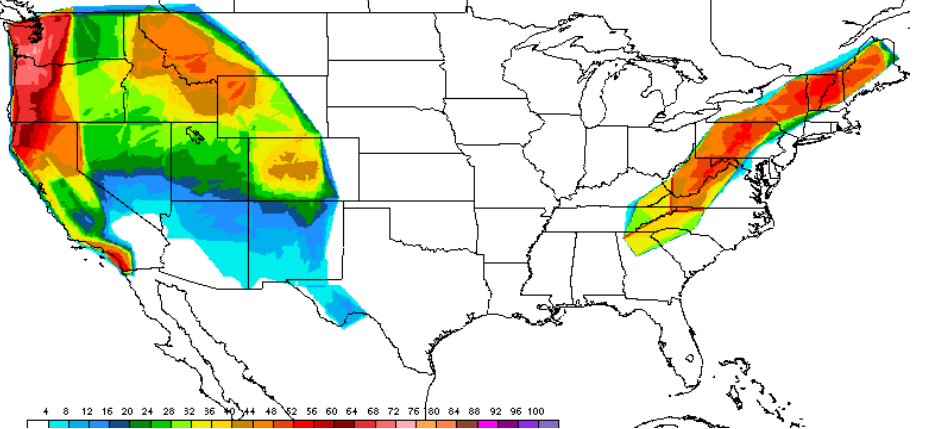
12Z Apr 2002-04 Icing



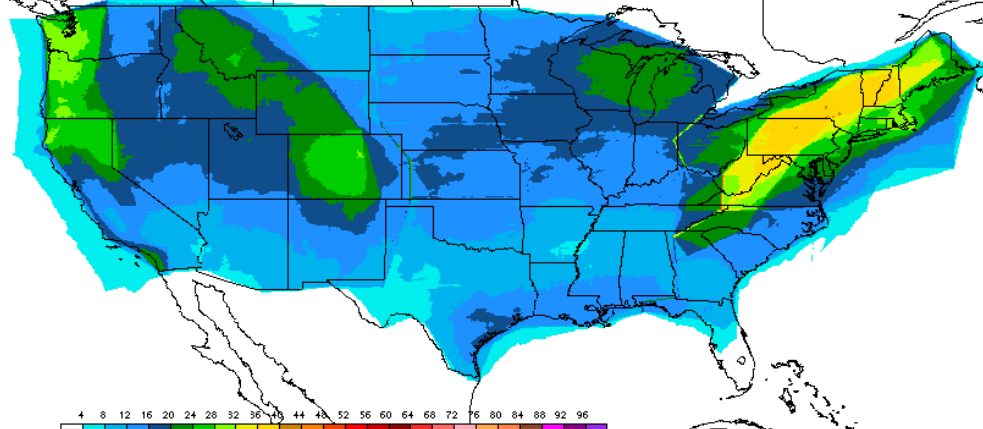
12Z Apr 2002-04 IFR



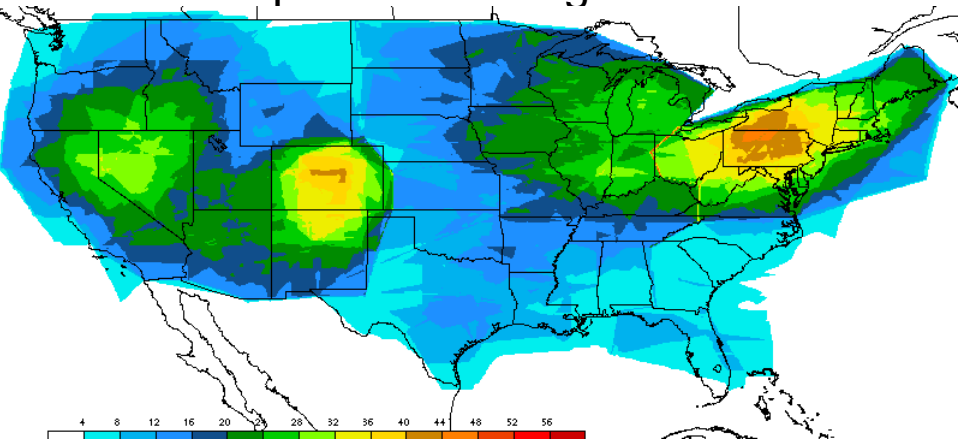
12Z Apr 2002-04 Mtn Obsc



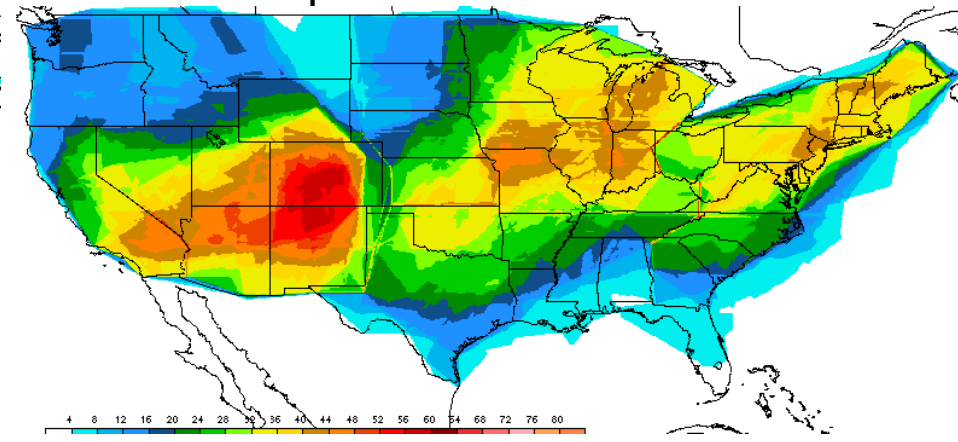
12Z Apr 2002-04 All Parameters



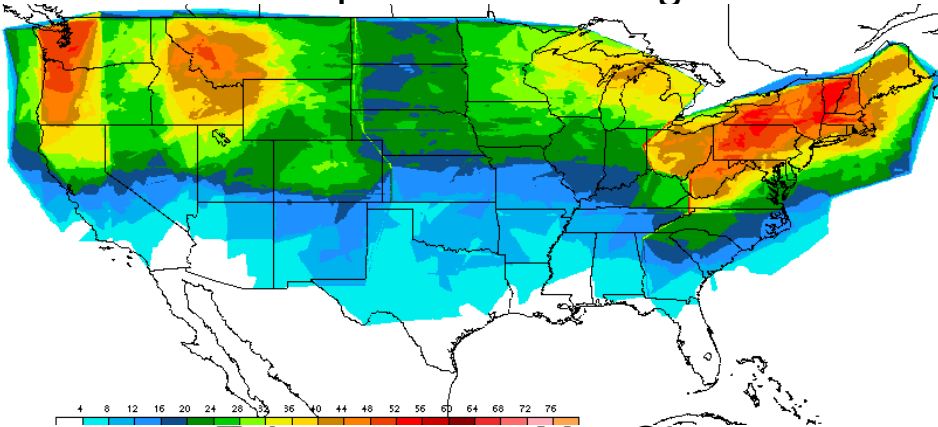
18Z Apr 2002-04 High Turb



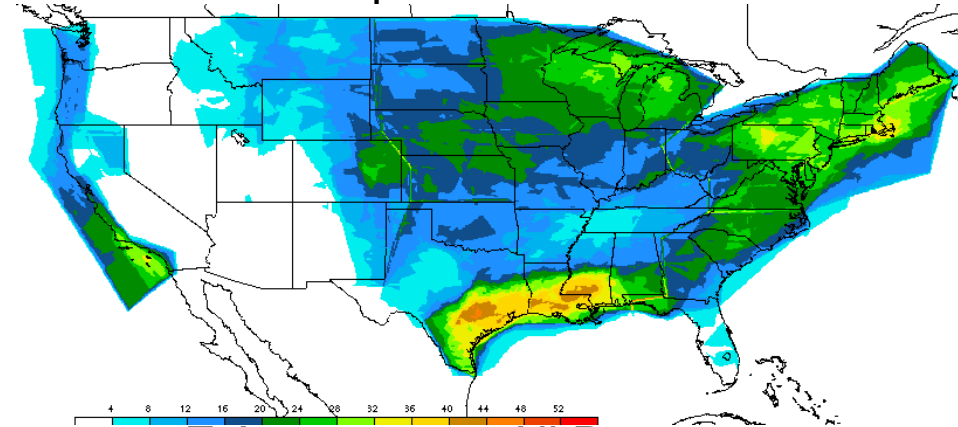
18Z Apr 2002-04 Low Turb



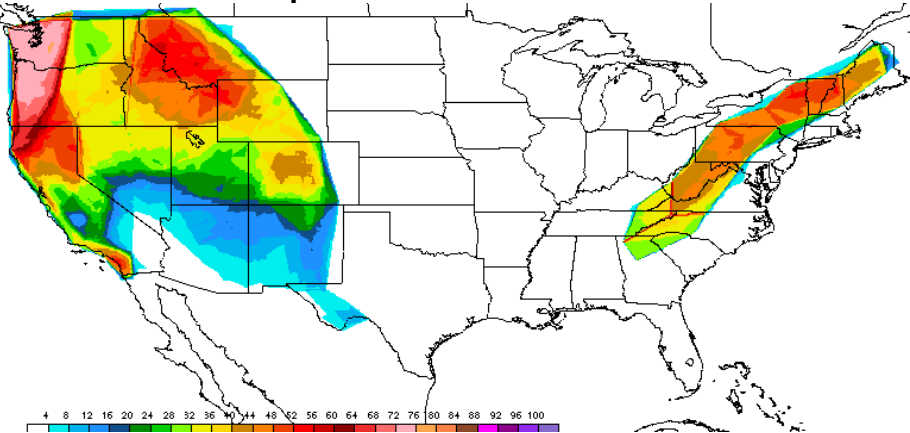
18Z Apr 2002-04 Icing



18Z Apr 2002-04 IFR



18Z Apr 2002-04 Mtn Obsc



18Z Apr 2002-04 All Parameters

