



Impact Weather Briefing

July 3, 2025
10:00 AM

Prepared by National Weather Service Wakefield, VA

Daily Impact Weather Briefing

- Covering the period from Thursday, July 3rd to Wednesday, July 9, 2025
- **This briefing is updated daily at 9 AM and 3:30 PM at <https://www.weather.gov/media/akq/briefings/LatestBriefing.pdf>**
- **Next Scheduled Email Briefing: Friday, July 4th, 2025 by 9-9:30 AM.**
- **Daily Live Online Briefings Continue This Week at 11 AM ([Video Briefings conducted daily & posted on Youtube](#))**

What Has Changed:

- Less humid and dry conditions for the holiday.
- Rain chances and higher heat indices return next week.



This briefing represents forecast and weather and potential threats for the coming days/week, based on the date and time of issuance. Always consult [weather.gov/wakefield](https://www.weather.gov/wakefield) and <https://www.weather.gov/akq/Brief> for the latest information.



National Oceanic and
Atmospheric Administration
U.S. Department of Commerce

**National Weather Service
Wakefield, VA**



Highlights

July 3, 2025
10:00 AM

- Seasonable, dry/less humid conditions for July 4th and into the holiday weekend.
- Scattered thunderstorms across southern portions of the area Sunday afternoon, then scattered storms across the area Monday
- **Rip Currents: Low threat of rip currents along area beaches today** and into the weekend.
- **Marine Weather** - Sub-SCA conditions expected through the rest of the week.





Holiday Weekend Outlook

July 3, 2025
10:00 AM



Friday



Sunny, seasonably warm and less humid

85-90°

62-70°

Saturday



Mostly sunny, staying less humid.

85-90°

64-72°

Sunday



Partly cloudy, turning more humid, chance showers & storms.

86-91°

69-75°

Monday



Partly cloudy, warmer, slight chance of late day showers & storms

88-93°

70-77°

Independence Day & Holiday Weekend Forecast



Looking seasonably warm and drier with lower humidity levels for the late week into the holiday weekend. Turning more humid with low end rain chances Sunday-Monday.

High temperatures will be in the mid 80s to around 90 to start, warming to the low 90s by early next week.



National Oceanic and Atmospheric Administration
U.S. Department of Commerce

Visit [Weather.gov/AKQ](https://www.weather.gov/AKQ) for more information



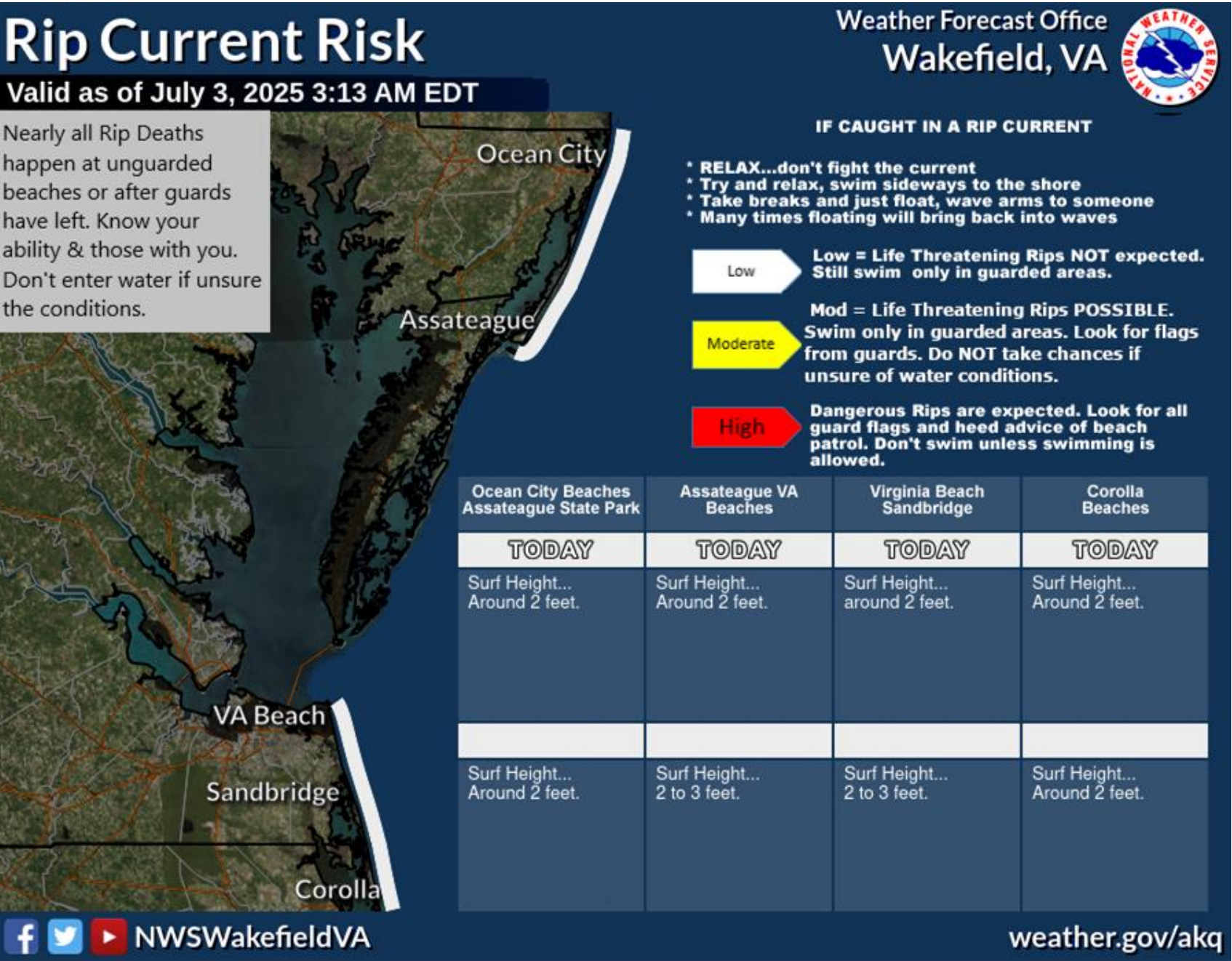
NATIONAL WEATHER SERVICE
OCEANIC AND ATMOSPHERIC ADMINISTRATION

National Weather Service
Wakefield, VA



Rip Current Forecast

July 3, 2025
10:00 AM



- **Low Risk** for all area beaches today.
- **Extended Forecast:**
 - Friday: Low risk for rip currents for all beaches.
 - Saturday: Low risk for rip currents for all beaches.

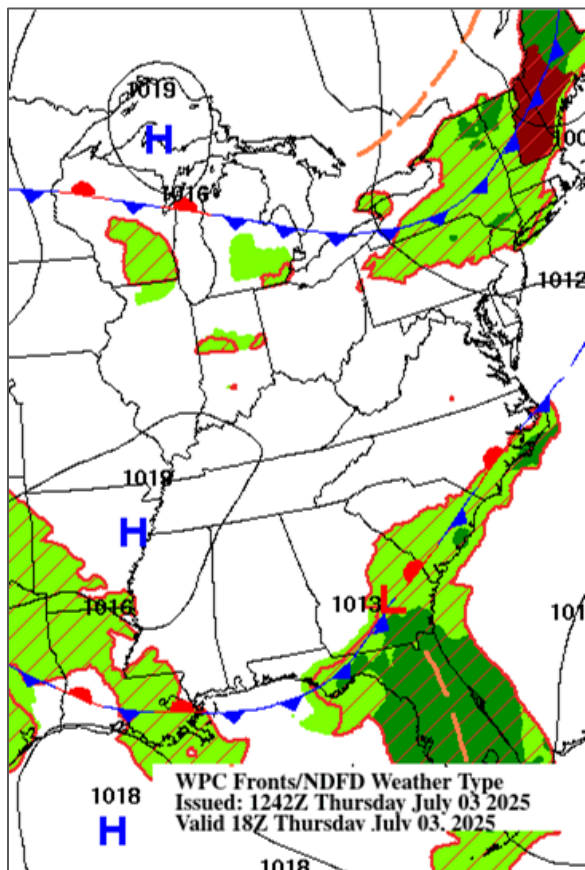
The latest rip current forecast can be found at:
weather.gov/beach/akq





This Week's Weather Pattern

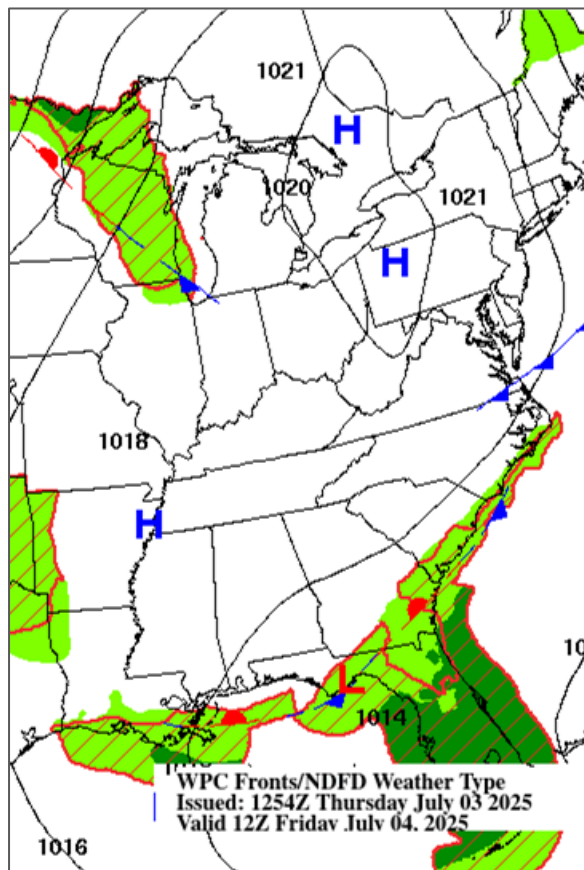
July 3, 2025
10:00 AM



Thursday

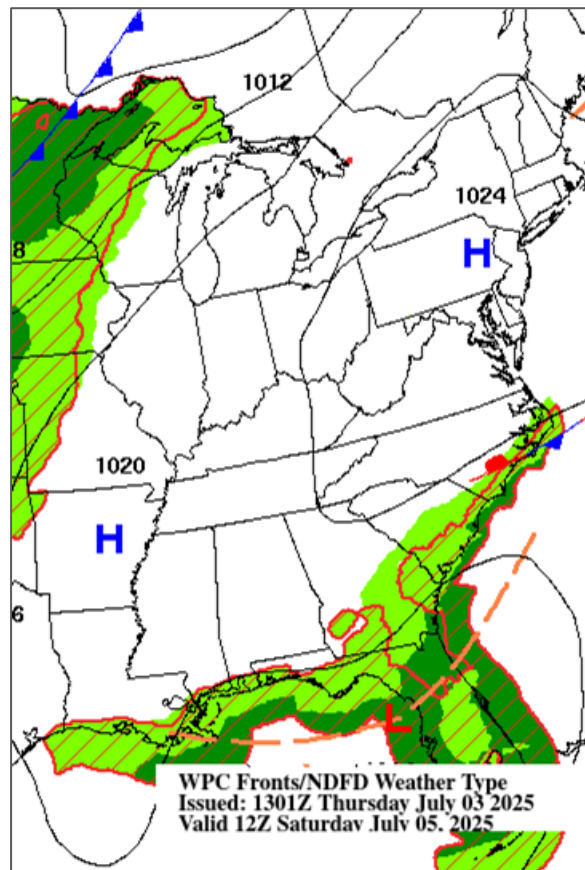
Very warm but slightly less humid. Mainly dry, low chances for afternoon/evening showers or storms SE VA and NE NC.

Max Heat Indices in the 90s



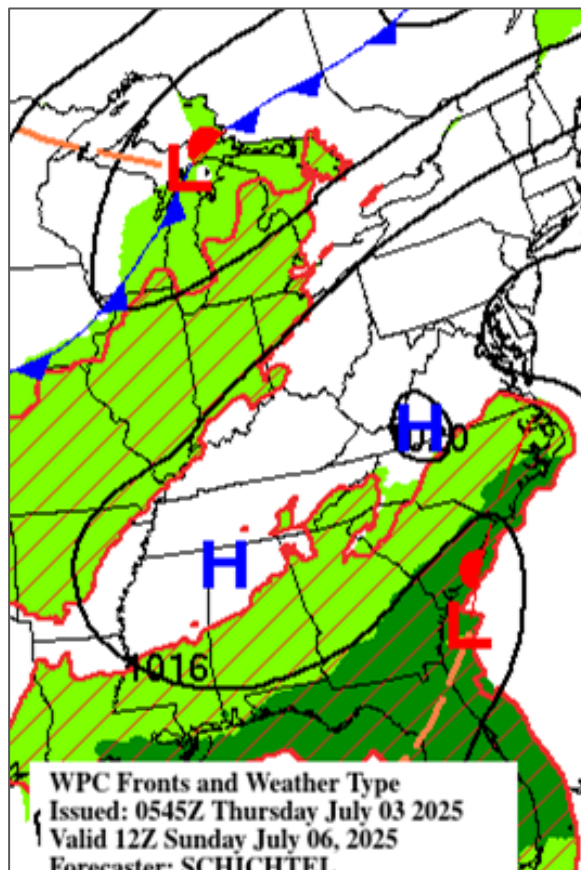
Friday

Seasonably warm, but noticeably less humid. Dry conditions expected.



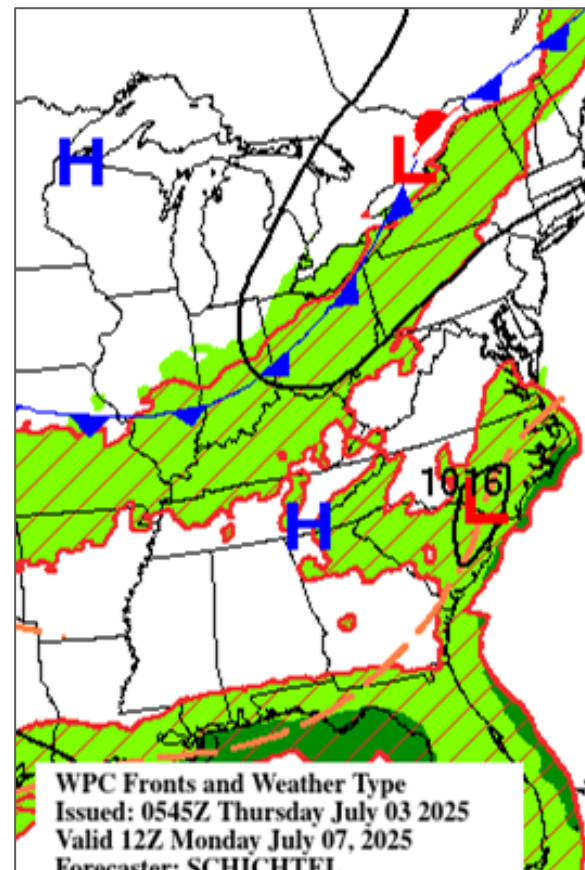
Saturday

Seasonably warm and mainly dry weather continues.



Sunday

Gradual return of more humid conditions, though remaining mostly dry. An isolated shower is possible across NE NC.



Monday

Warm and humid with scattered showers possible



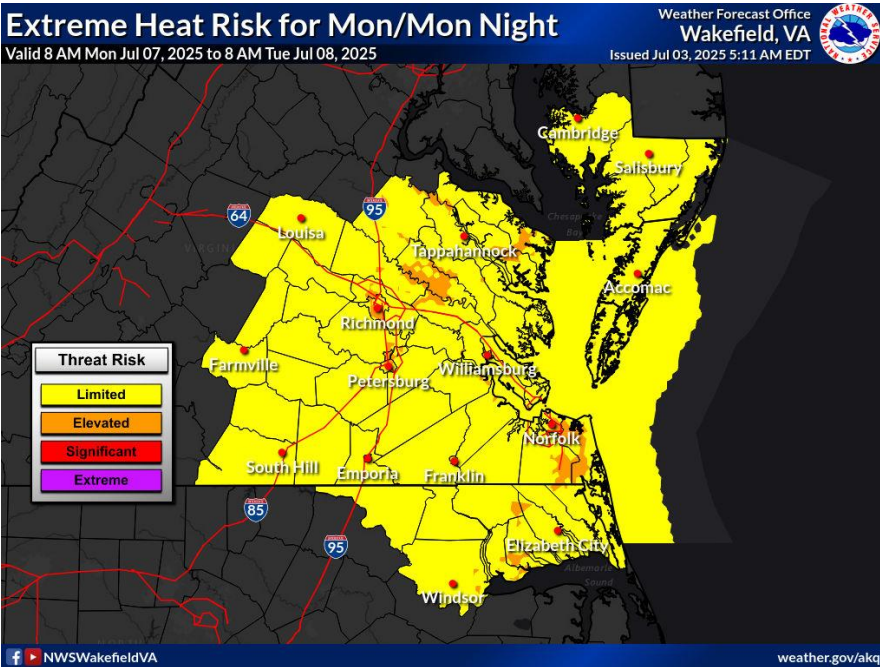
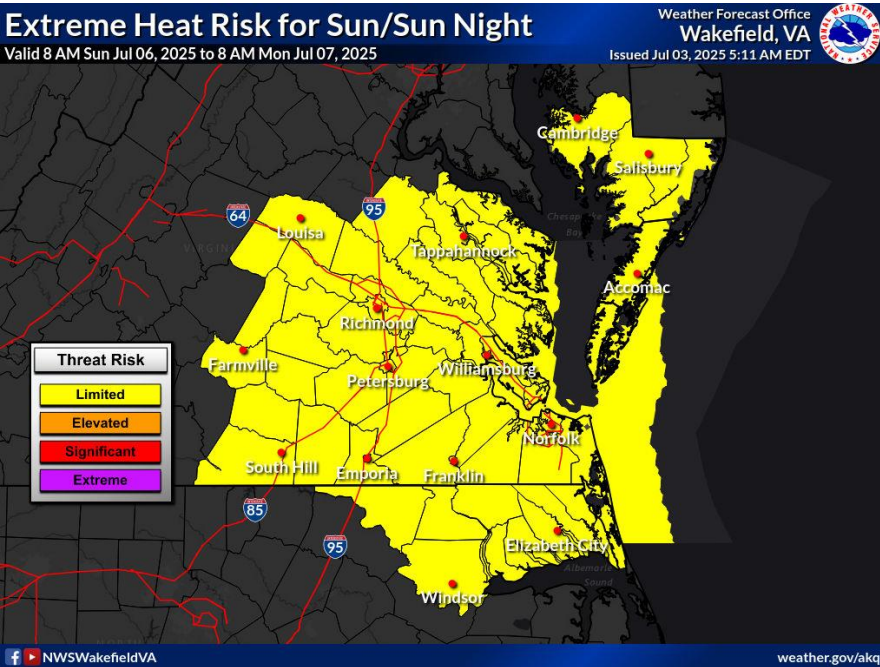
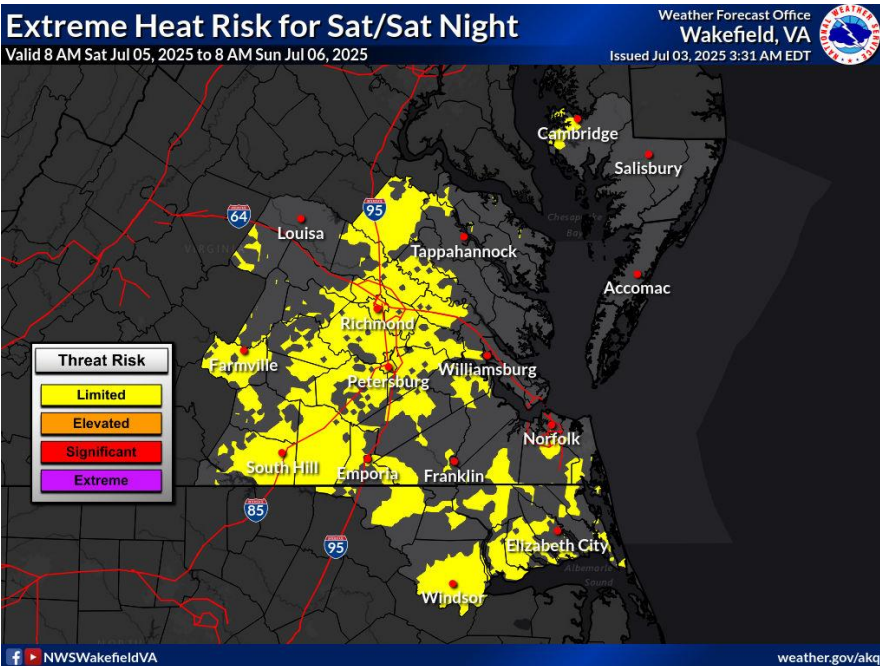
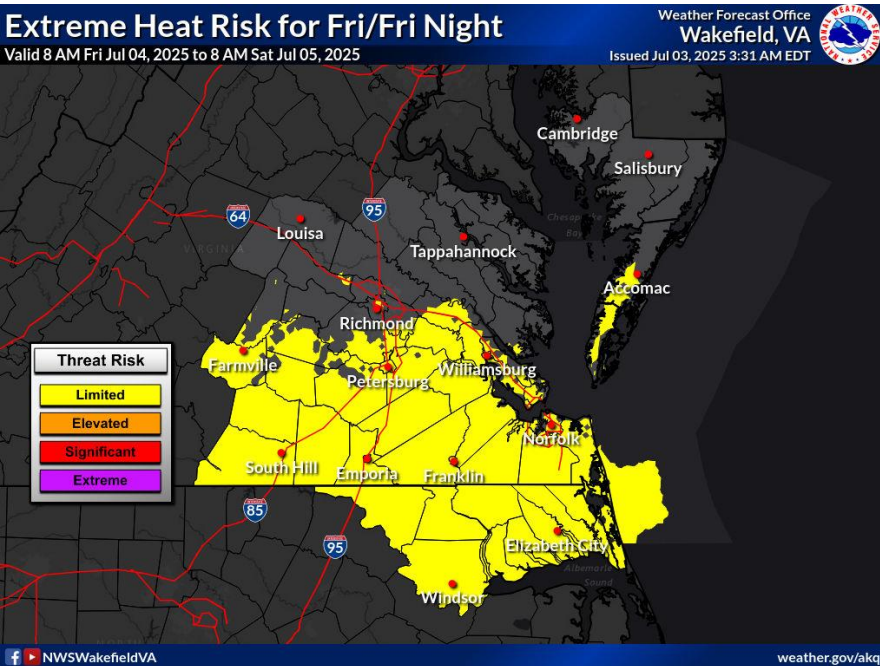
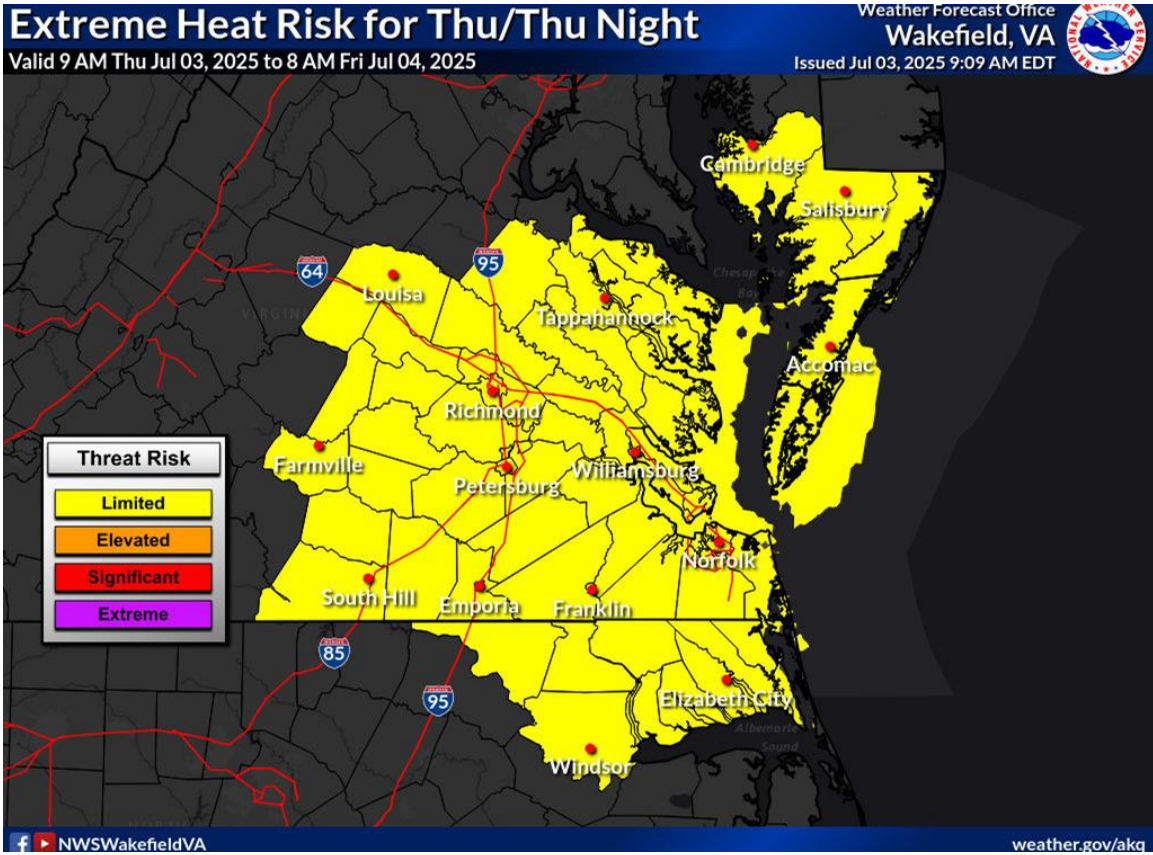
National Oceanic and
Atmospheric Administration
U.S. Department of Commerce

National Weather Service
Wakefield, VA



Heat Risk - Next 5 Days

July 3, 2025
10:00 AM



Limited	Heat exhaustion possible with prolonged exposure.
Elevated	Heat exhaustion likely with prolonged exposure. Heat stroke possible.
Significant	Heat exhaustion or heat stroke likely with prolonged exposure.
Extreme	Dangerously hot conditions could quickly result in heat exhaustion or heat stroke.





7-Day High Temperatures & Max Heat Indices

July 3, 2025
10:00 AM

Maximum Temperature Forecast (°F)

	7/3	7/4	7/5	7/6	7/7	7/8	7/9
	Thu	Fri	Sat	Sun	Mon	Tue	Wed
Accomac	90	87	86	88	90	91	91
Ahoskie	90	90	89	89	90	91	90
Bowling Green	90	88	89	90	92	92	89
Cambridge	90	87	89	89	91	91	90
Cape Charles	84	83	81	83	85	87	86
Corolla	84	87	86	87	89	90	90
Edenton	88	90	87	88	90	92	91
Elizabeth City	89	90	87	89	91	92	92
Emporia	90	90	89	90	91	92	91
Farmville	91	90	89	90	92	92	90
Gloucester	89	87	86	89	90	92	90
Goochland	88	88	88	90	91	91	89
Hampton/NNews	90	89	88	90	92	93	93
Louisa	88	87	87	89	91	90	88
Norfolk / Portsmouth	91	90	89	91	92	93	93
Ocean City	88	83	83	83	86	87	86
Petersburg	90	89	90	91	93	93	92
Richmond	91	90	90	91	93	93	92
Salisbury	92	87	87	89	90	90	89
South Hill	90	90	89	91	92	93	91
Suffolk	90	90	89	90	92	93	92
Tappahannock	89	87	87	89	92	91	89
Virginia Beach	86	86	85	86	89	90	90
Wakefield	91	90	89	90	91	92	91
Williamsburg	91	89	89	91	92	93	92
Windsor	91	91	89	89	91	93	92

Maximum Heat Index Forecast (°F)

	7/3	7/4	7/5	7/6	7/7	7/8	7/9
	Thu	Fri	Sat	Sun	Mon	Tue	Wed
Accomac	95	88	87	93	98	102	101
Ahoskie	95	92	89	94	98	99	98
Bowling Green	93	87	89	94	99	100	96
Cambridge	92	86	88	92	100	99	96
Cape Charles	88	85	82	87	93	95	94
Corolla	90	93	90	95	100	102	102
Edenton	94	96	89	95	100	103	102
Elizabeth City	95	94	88	96	101	102	102
Emporia	94	92	89	94	98	100	98
Farmville	94	90	89	94	99	100	96
Gloucester	94	88	86	94	98	101	98
Goochland	91	88	88	94	97	98	96
Hampton/NNews	94	90	88	95	101	102	102
Louisa	90	87	87	92	97	97	94
Norfolk / Portsmouth	96	92	89	97	101	102	102
Ocean City	92	84	84	87	94	96	94
Petersburg	94	90	90	95	101	101	100
Richmond	95	90	90	95	100	101	100
Salisbury	94	85	86	91	96	96	95
South Hill	94	92	89	95	99	101	97
Suffolk	95	92	89	95	101	102	101
Tappahannock	92	87	88	93	100	99	96
Virginia Beach	92	91	87	94	100	102	102
Wakefield	96	90	89	95	98	100	98
Williamsburg	96	90	89	96	101	102	101
Windsor	97	96	90	96	99	102	100





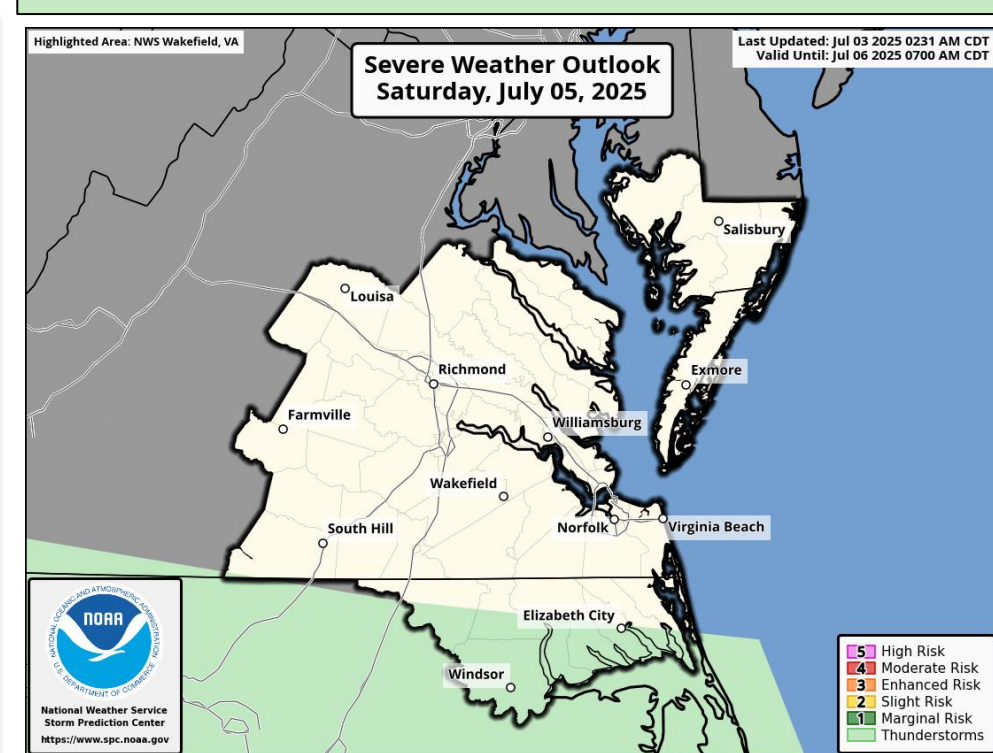
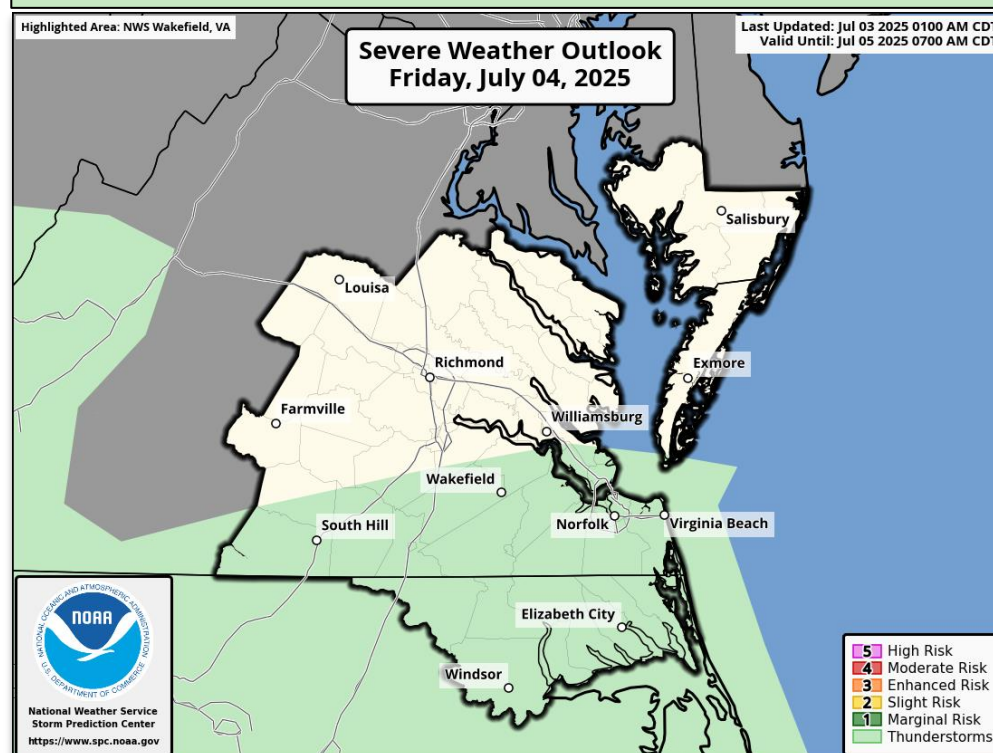
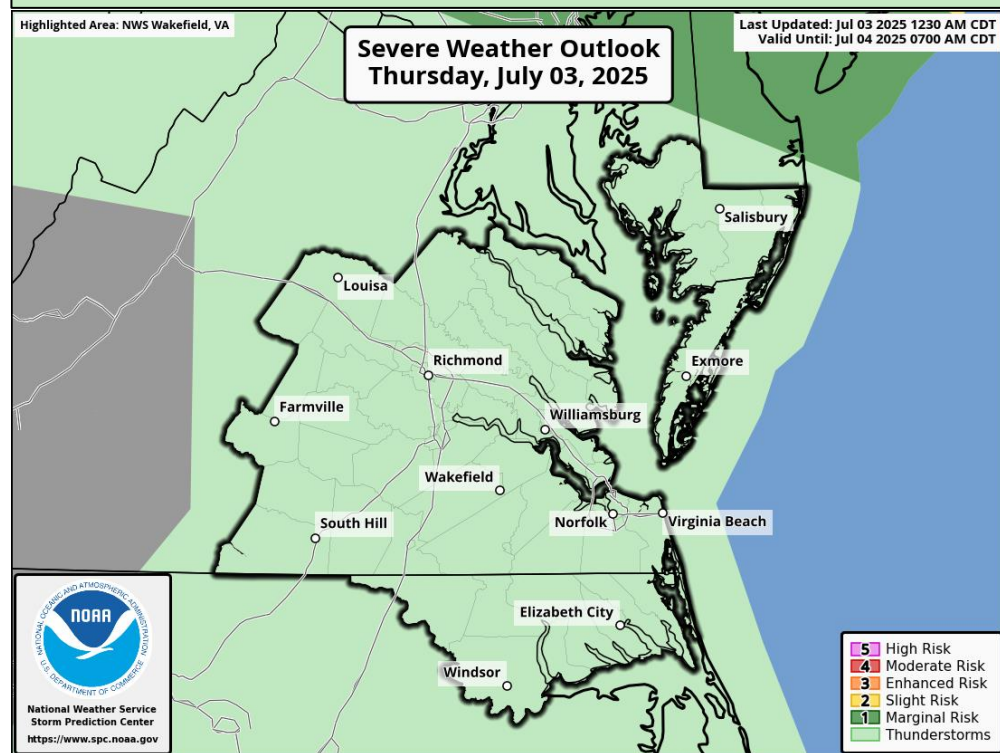
3 Day Severe Storm Potential

July 3, 2025
10:00 AM

Thursday

Friday

Saturday



Isolated storms are possible

Thunderstorms are not expected.

Thunderstorms are not expected.

TSTORM
No severe
storms
expected

MARGINAL
Isolated
severe
possible

SLIGHT
Scattered
severe
possible

ENHANCED
Numerous
severe
possible

MODERATE
Widespread
severe likely

HIGH
Widespread
severe
expected

**National Weather Service
Wakefield, VA**



National Oceanic and
Atmospheric Administration
U.S. Department of Commerce



Accumulated Precipitation Forecasts

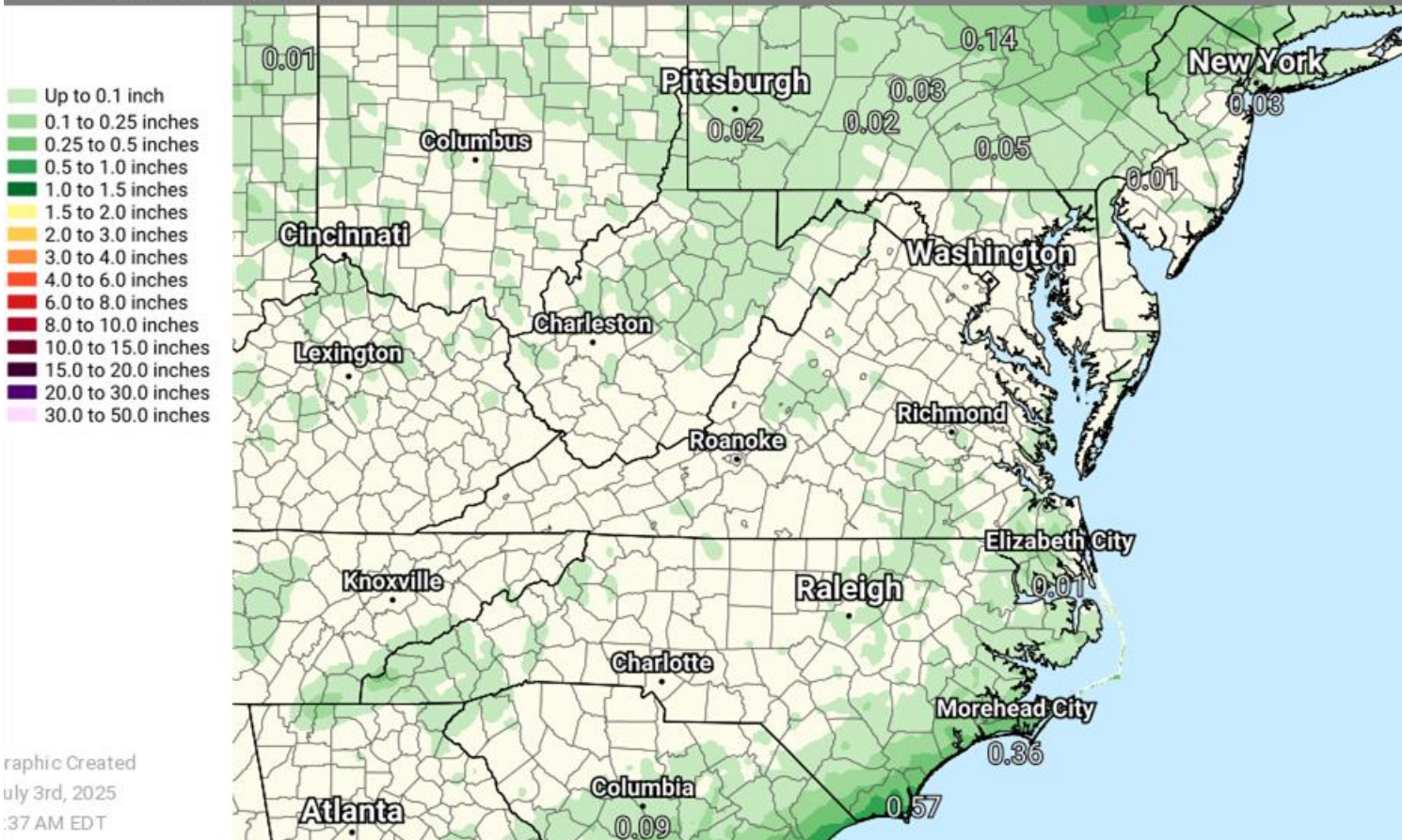
July 3, 2025
10:00 AM

Today - Sunday Night



Forecast Precipitation

Valid Ending Sunday July 6th, 2025 at 8 AM EDT



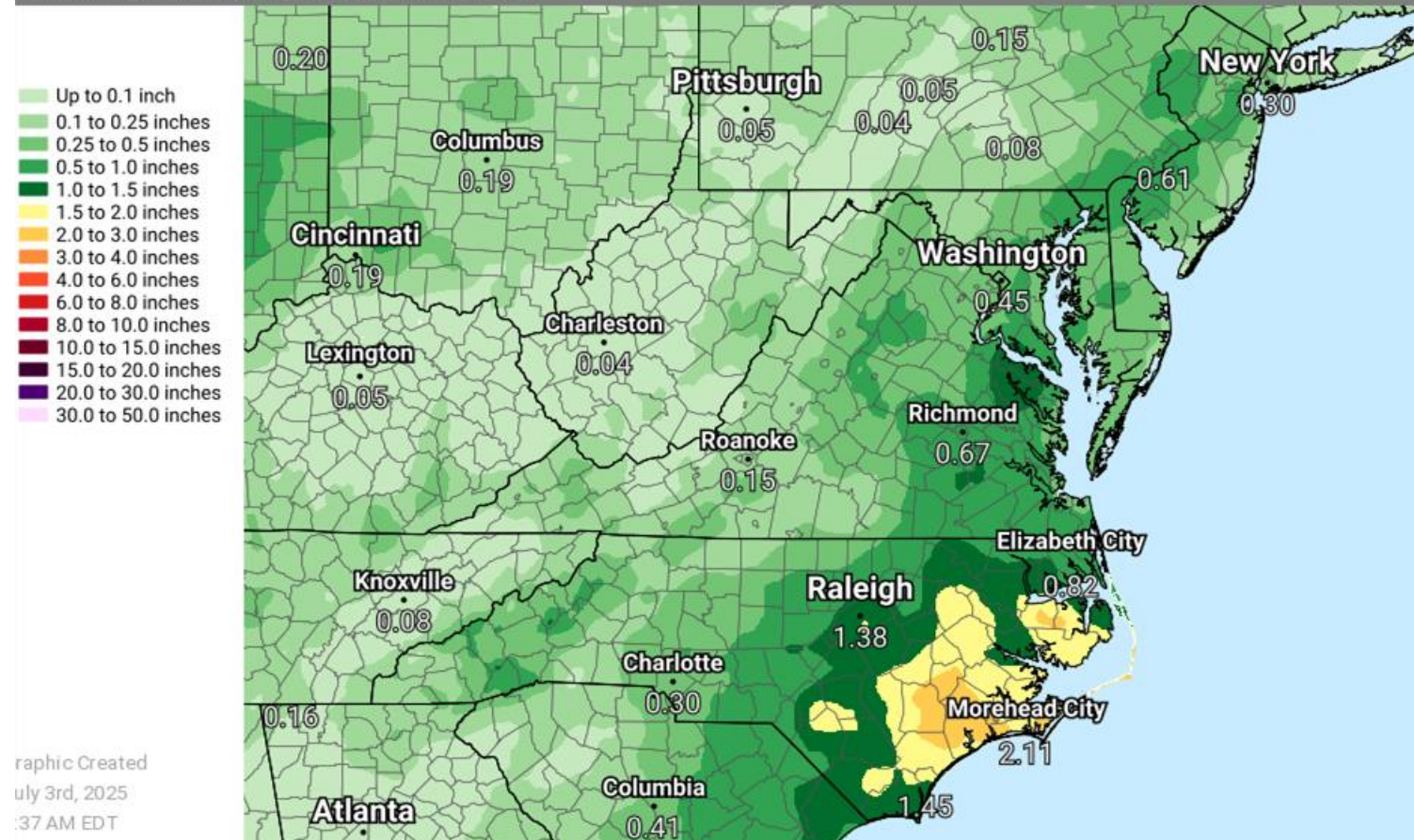
Graphic Created
July 3rd, 2025
10:37 AM EDT

Monday - Thursday



Forecast Precipitation

Valid Ending Thursday July 10th, 2025 at 8 AM EDT



Graphic Created
July 3rd, 2025
10:37 AM EDT

- Mainly dry through Saturday with isolated to scattered showers/storms on Sunday
- Coastal low pressure brings more rain potential early next week



National Oceanic and
Atmospheric Administration
U.S. Department of Commerce

National Weather Service
Wakefield, VA



7 Day Total Rainfall

July 3, 2025
10:00 AM

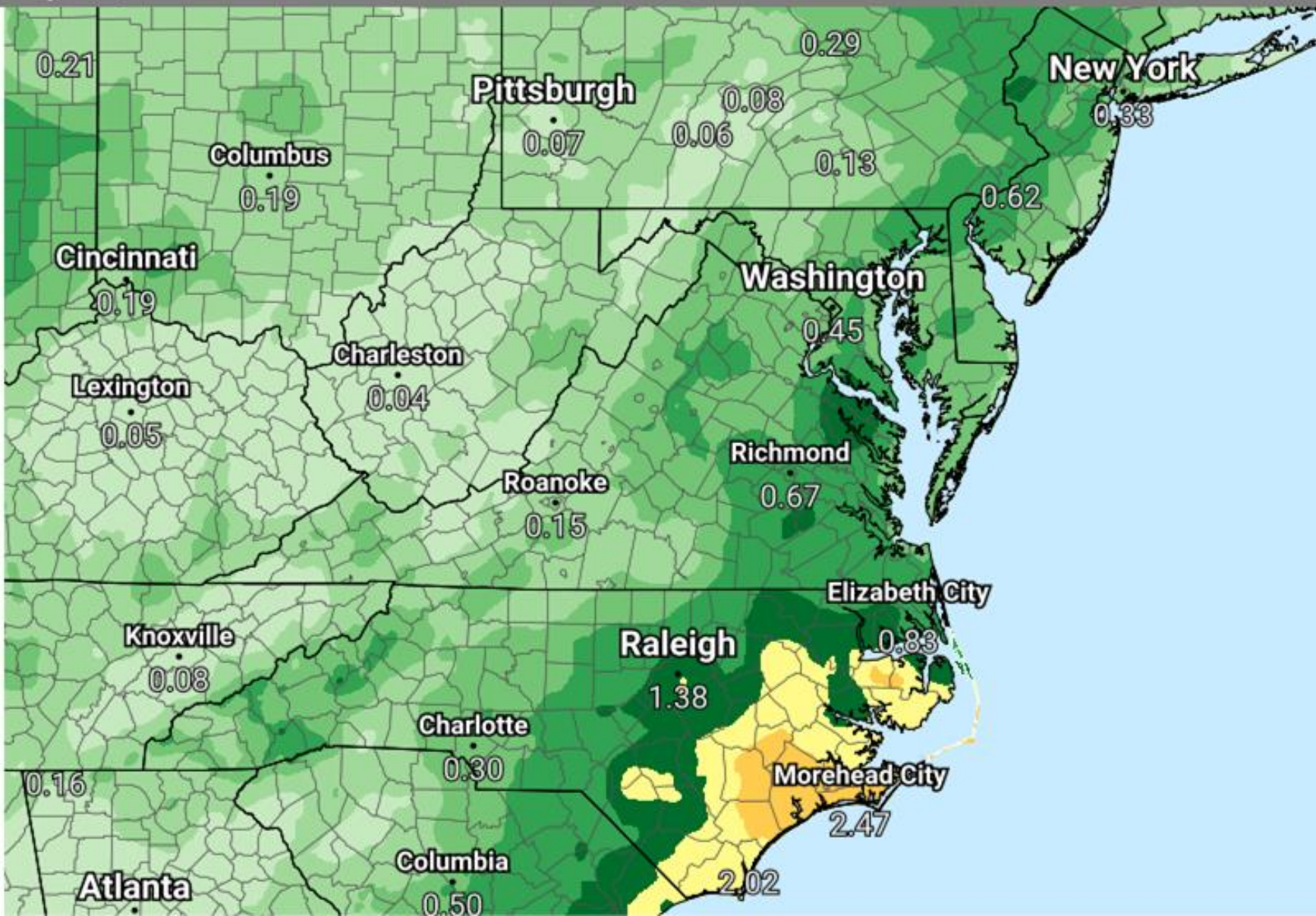
Through Wednesday, July 9th



Forecast Precipitation

Valid Ending Thursday July 10th, 2025 at 8 AM EDT

- Up to 0.1 inch
- 0.1 to 0.25 inches
- 0.25 to 0.5 inches
- 0.5 to 1.0 inches
- 1.0 to 1.5 inches
- 1.5 to 2.0 inches
- 2.0 to 3.0 inches
- 3.0 to 4.0 inches
- 4.0 to 6.0 inches
- 6.0 to 8.0 inches
- 8.0 to 10.0 inches
- 10.0 to 15.0 inches
- 15.0 to 20.0 inches
- 20.0 to 30.0 inches
- 30.0 to 50.0 inches



Graphic Created
July 3rd, 2025
9:37 AM EDT



National Oceanic and
Atmospheric Administration
U.S. Department of Commerce

National Weather Service
Wakefield, VA



3 Day Rainfall and Thunder Timing

July 3, 2025
10:00 AM

Mainly Dry Thursday Through Saturday - Isolated to Scattered Showers Sunday

Probability of Precipitation Forecast (%)

	7/3 Thu			7/4 Fri				7/5 Sat				7/6 Sun			
	6am	12pm	6pm	12am	6am	12pm	6pm	12am	6am	12pm	6pm	12am	6am	12pm	6pm
Accomac	0	0	0	5	0	0	0	0	0	0	0	0	5	5	5
Ahoskie	0	15	10	5	0	5	5	0	0	5	5	5	15	30	30
Bowling Green	5	0	0	0	0	0	0	0	0	0	0	0	0	10	10
Cambridge	0	0	5	5	0	0	0	0	0	0	0	0	0	5	5
Cape Charles	0	5	5	5	0	0	0	0	0	0	0	5	10	10	10
Corolla	0	15	10	5	5	5	5	0	5	5	5	10	25	25	25
Edenton	0	20	15	0	0	10	10	0	5	10	10	15	25	35	35
Elizabeth City	0	15	10	0	0	5	5	0	0	5	5	10	20	25	25
Emporia	0	15	5	5	0	5	5	0	0	0	0	5	10	25	25
Farmville	0	10	0	0	0	0	0	0	0	0	0	0	5	15	15
Gloucester	0	10	5	5	0	0	0	0	0	0	0	0	5	10	10
Goochland	5	5	5	5	0	0	0	0	0	0	0	0	0	10	10
Hampton/NNews	0	10	5	0	0	0	0	0	0	0	0	5	10	15	15
Louisa	5	0	0	0	0	0	0	0	0	0	0	0	0	10	10
Norfolk / Portsmouth	0	10	10	0	0	5	5	0	0	0	0	5	10	20	20
Ocean City	0	5	0	0	0	0	0	0	0	0	0	0	5	5	5
Petersburg	0	10	5	0	0	0	0	0	0	0	0	0	5	20	20
Richmond	0	10	5	5	0	0	0	0	0	0	0	0	5	15	15
Salisbury	0	0	5	5	0	0	0	0	0	0	0	0	5	5	5
South Hill	0	10	5	5	0	5	5	0	0	0	0	5	10	25	25
Suffolk	0	15	10	5	0	5	5	0	0	0	0	5	15	25	25
Tappahannock	0	10	5	5	0	0	0	0	0	0	0	0	5	10	10
Virginia Beach	0	10	10	0	0	5	5	0	0	0	0	5	15	20	20
Wakefield	0	15	5	5	0	5	5	0	0	0	0	5	10	20	20
Williamsburg	0	15	5	5	0	0	0	0	0	0	0	5	5	15	15
Windsor	0	20	15	5	0	10	10	0	0	10	10	10	20	35	35

Probability of Thunder Forecast (%)

	7/3 Thu			7/4 Fri				7/5 Sat				7/6 Sun			
	6am	12pm	6pm	12am	6am	12pm	6pm	12am	6am	12pm	6pm	12am	6am	12pm	6pm
Accomac	0	0	0	5	0	0	0	0	0	0	0	0	5	5	5
Ahoskie	0	5	10	5	0	5	5	0	0	5	5	5	15	30	30
Bowling Green	5	0	0	0	0	0	0	0	0	0	0	0	0	10	10
Cambridge	0	0	5	5	0	0	0	0	0	0	0	0	0	5	5
Cape Charles	0	5	5	5	0	0	0	0	0	0	0	5	5	10	10
Corolla	0	10	10	5	5	5	5	0	0	5	5	10	15	25	25
Edenton	0	15	10	0	0	10	10	0	0	10	10	10	20	35	35
Elizabeth City	0	10	10	0	0	5	5	0	0	5	5	10	15	25	25
Emporia	0	5	5	5	0	5	5	0	0	0	0	5	10	25	25
Farmville	0	0	0	0	0	0	0	0	0	0	0	0	0	15	15
Gloucester	0	5	0	5	0	0	0	0	0	0	0	0	5	10	10
Goochland	5	5	5	5	0	0	0	0	0	0	0	0	0	10	10
Hampton/NNews	0	5	5	0	0	0	0	0	0	0	0	5	10	15	15
Louisa	5	0	0	0	0	0	0	0	0	0	0	0	0	10	10
Norfolk / Portsmouth	0	5	10	0	0	5	5	0	0	0	0	5	10	20	20
Ocean City	0	5	0	0	0	0	0	0	0	0	0	0	5	5	5
Petersburg	0	5	0	0	0	0	0	0	0	0	0	0	5	20	20
Richmond	0	5	5	5	0	0	0	0	0	0	0	0	5	15	15
Salisbury	0	0	5	5	0	0	0	0	0	0	0	0	5	5	5
South Hill	0	5	0	5	0	5	5	0	0	0	0	5	10	25	25
Suffolk	0	5	10	5	0	5	5	0	0	0	0	5	15	25	25
Tappahannock	0	5	5	5	0	0	0	0	0	0	0	0	5	10	10
Virginia Beach	0	5	5	0	0	5	5	0	0	0	0	5	10	20	20
Wakefield	0	5	5	5	0	5	0	0	0	0	0	5	10	20	20
Williamsburg	0	5	0	5	0	0	0	0	0	0	0	5	5	15	15
Windsor	0	10	10	5	0	10	10	0	0	10	10	10	20	35	35





Maximum Temperature Forecast (°F)

Minimum Temperature Forecast (°F)

Probability of Precipitation Forecast (%)

National Weather Service Wakefield, VA

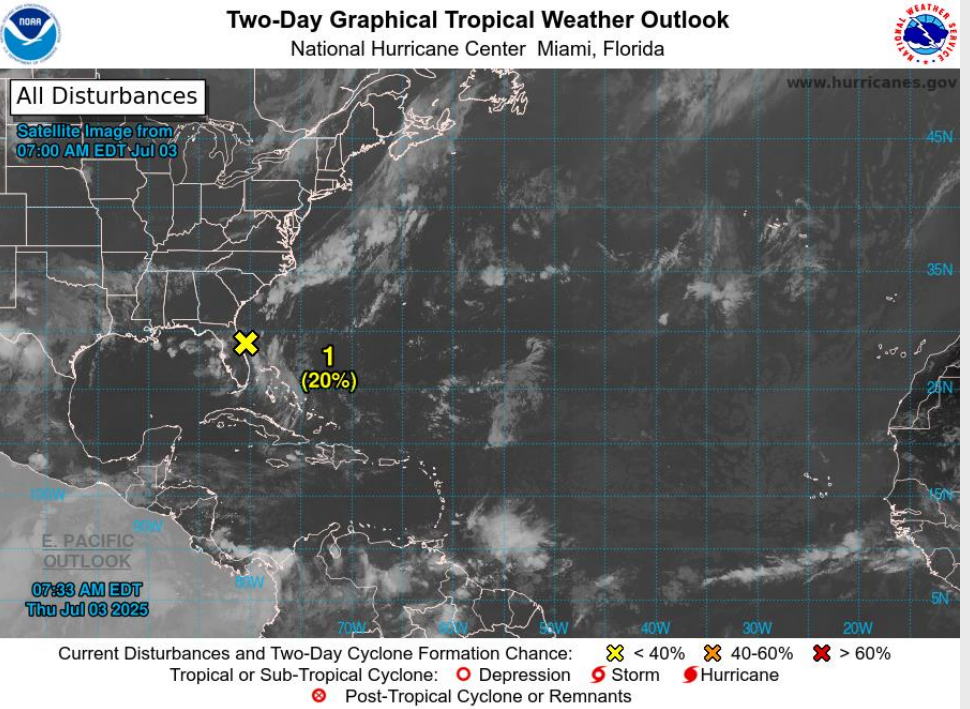


Daily Tropical Weather Briefing

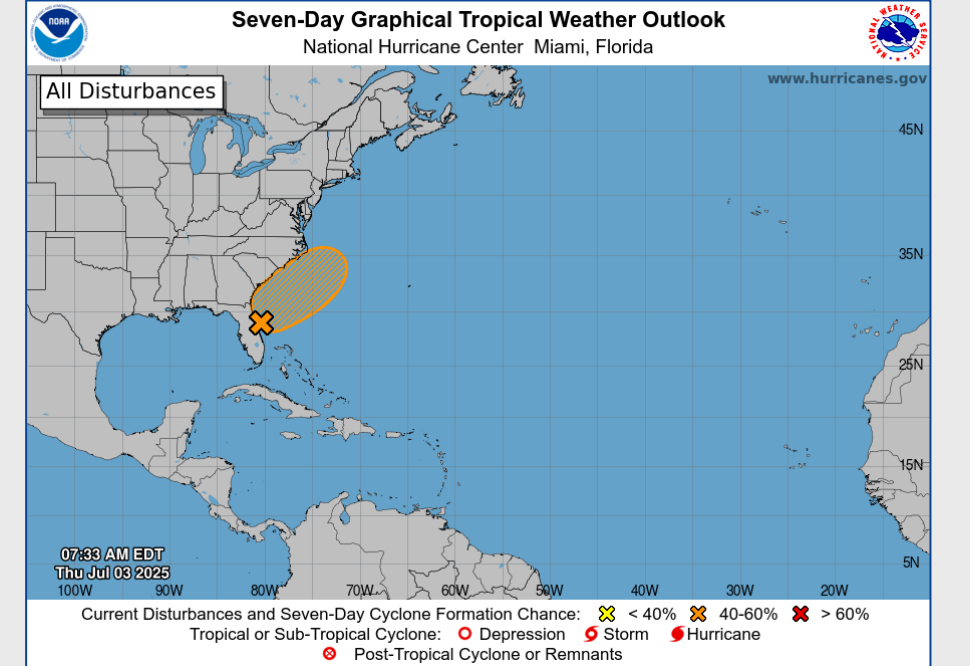
July 3, 2025
10:00 AM

Prepared by National Weather Service Wakefield, VA

48 Hour Tropical Weather Outlook



7 Day Tropical Weather Outlook



Tropical Weather Summary

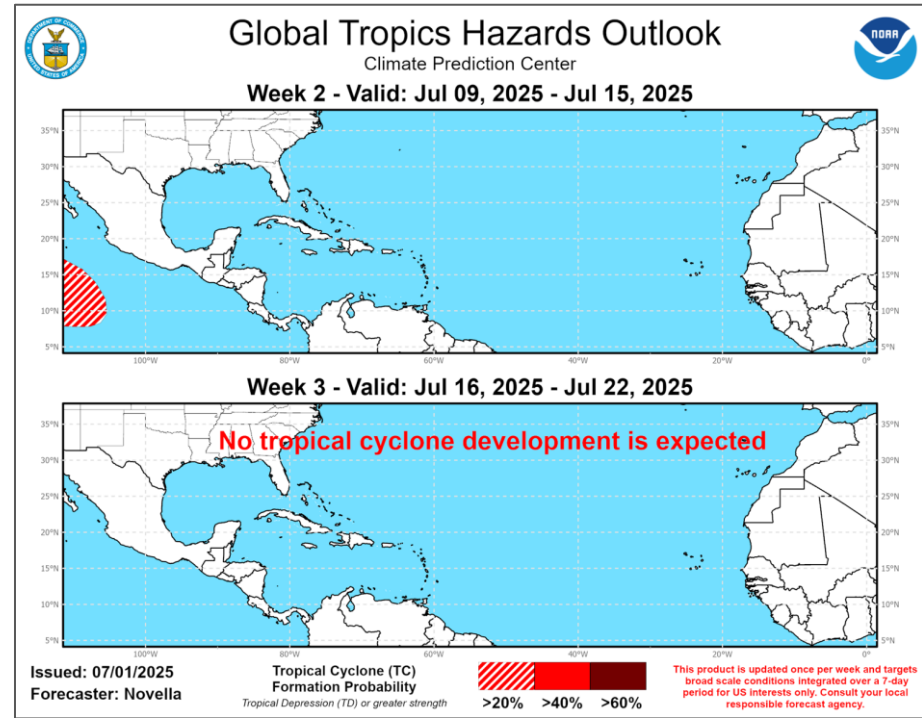
Current Situation

NO THREATS TO THE COMMONWEALTH

An area of low pressure is forecast to develop along a weakening frontal boundary near Florida or the Atlantic coast of the southeastern United States by Saturday. Environmental conditions appear only marginally conducive for some slow development, but a tropical or subtropical depression could form in this region over the weekend or early next week while the system drifts northward or northeastward. Regardless of development, heavy rainfall is possible across portions of the southeast U.S. into the Mid-Atlantic states.

Weeks 2 and 3 Outlook:

(This product is updated once a week. It was last issued 7/1.)



2025 Atlantic Hurricane Names

Andrea	Used	Lorenzo	Available
Barry	Used	Melissa	Available
Chantal	Available	Nestor	Available
Dexter	Available	Olga	Available
Erin	Available	Pablo	Available
Fernand	Available	Rebekah	Available
Gabrielle	Available	Sebastien	Available
Humberto	Available	Tanya	Available
Imelda	Available	Van	Available
Jerry	Available	Wendy	Available
Karen	Available		

[Click for Latest Local Forecasts](#)

[Click for Latest Hurricane Center Forecasts](#)

Planning & Evacuation Information:

North Carolina
Virginia
Maryland



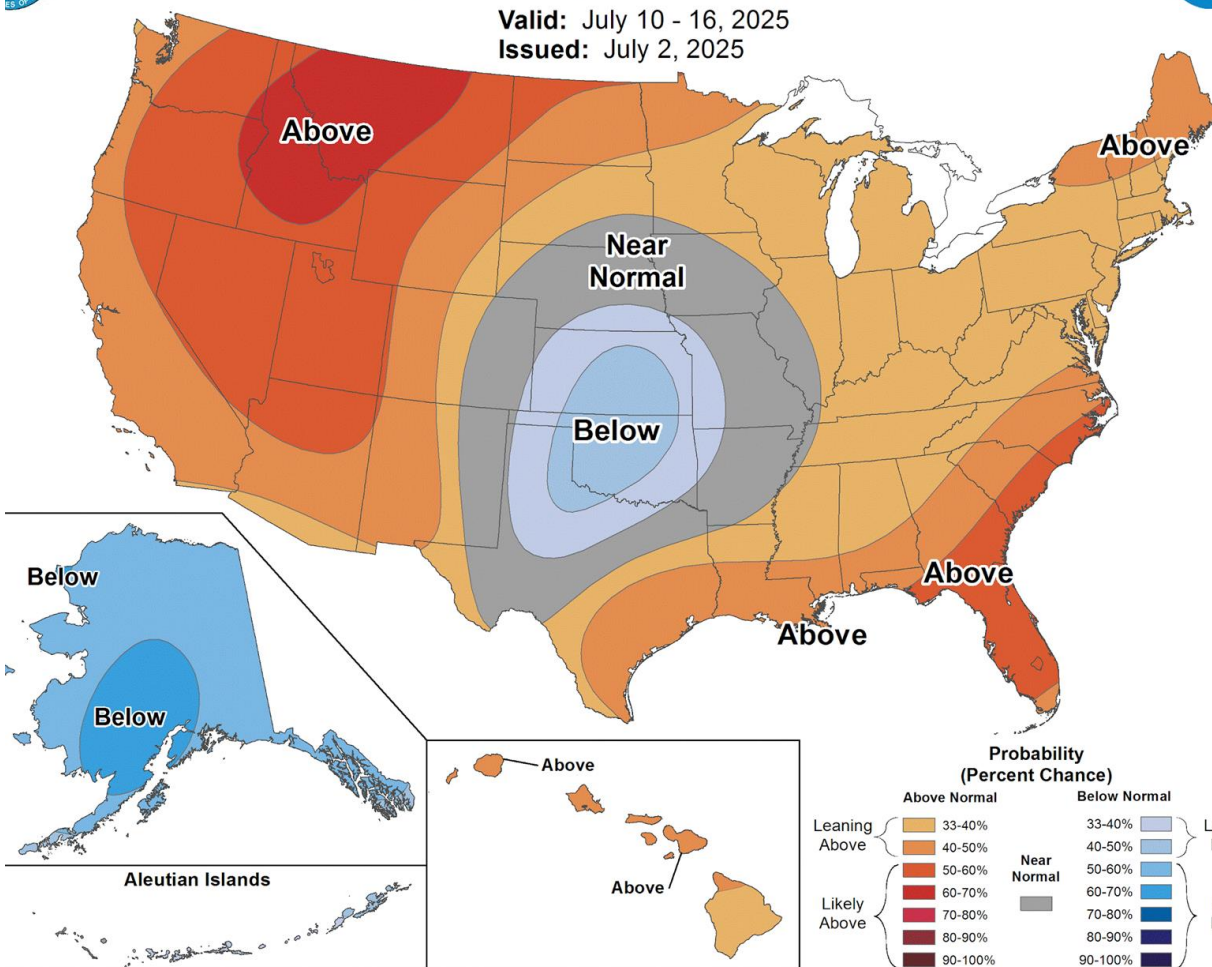
Looking Ahead to Late Next Week and Beyond

July 3, 2025
10:00 AM



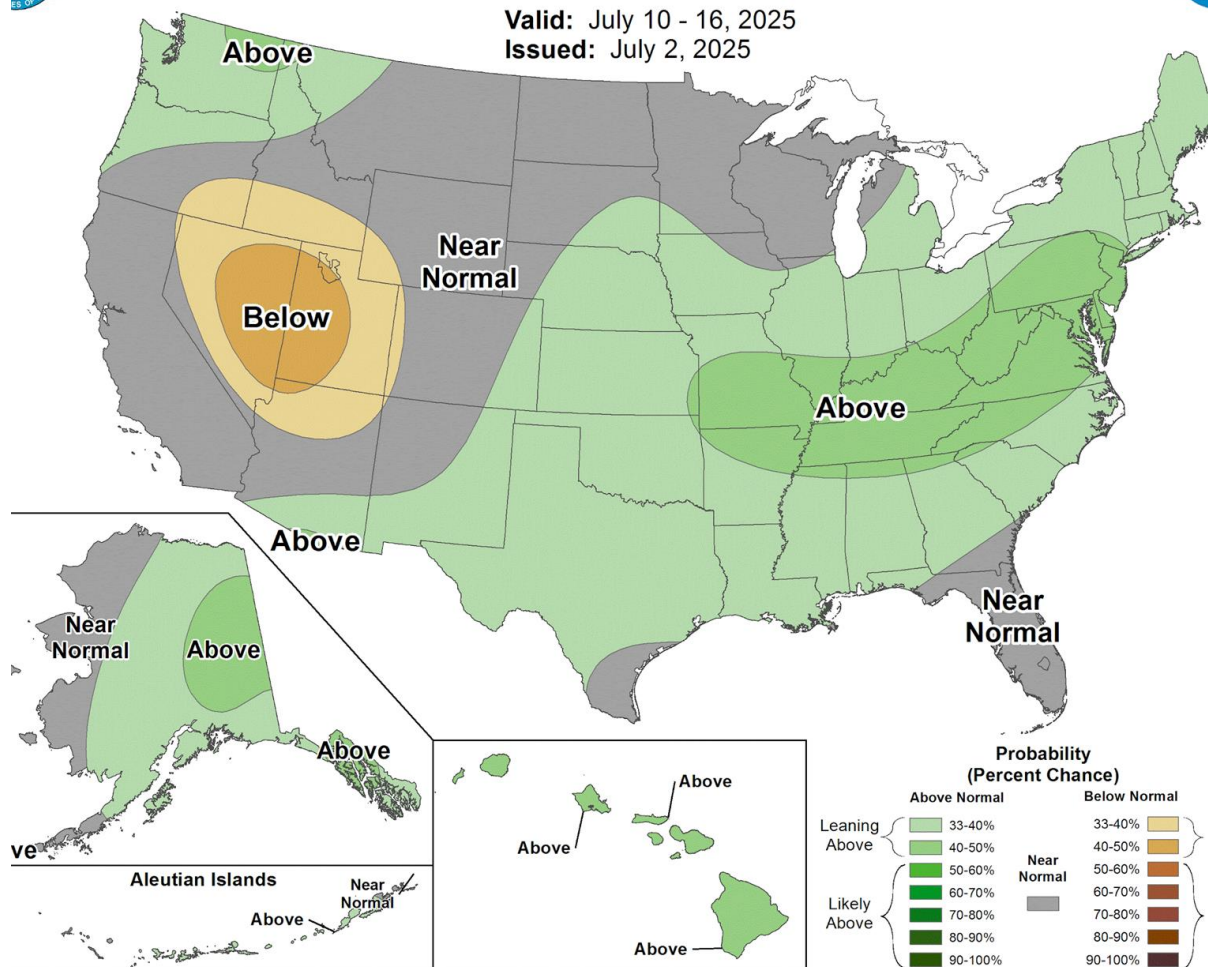
8-14 Day Temperature Outlook

Valid: July 10 - 16, 2025
Issued: July 2, 2025



8-14 Day Precipitation Outlook

Valid: July 10 - 16, 2025
Issued: July 2, 2025



Normal Temperatures:

Richmond:

Highs: Around 90°

Lows: Around 70°

Norfolk:

Highs: Around 90°

Lows: Lower 70s

Salisbury, MD:

Highs: Upper 80s

Lows: Upper 60s

Elizabeth City, NC:

Highs: Upper 80s

Lows: Lower 70s

- **Near to Above** normal temperatures favored late next week and beyond.

- **Above** normal precipitation chances favored late next week and beyond.



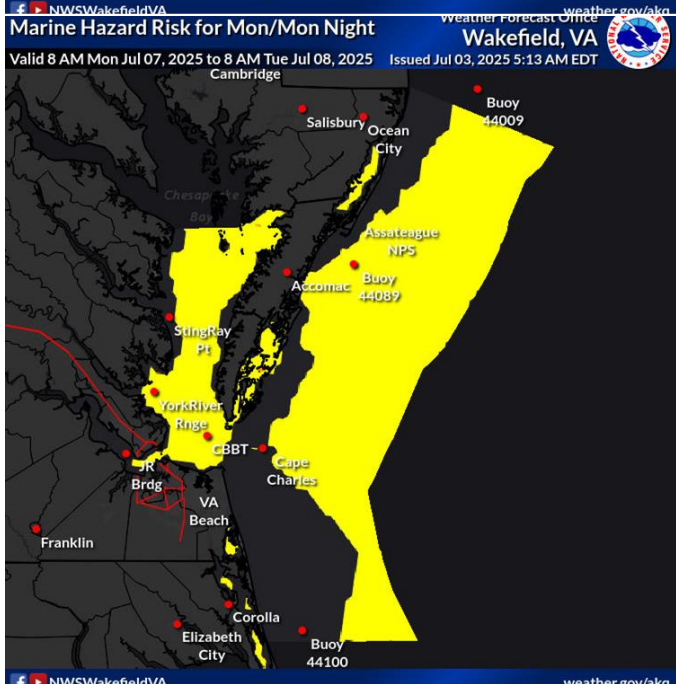
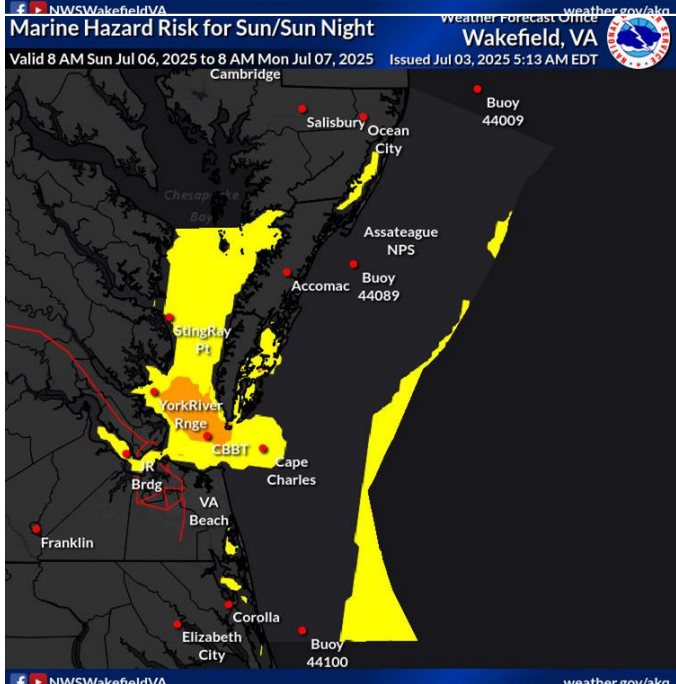
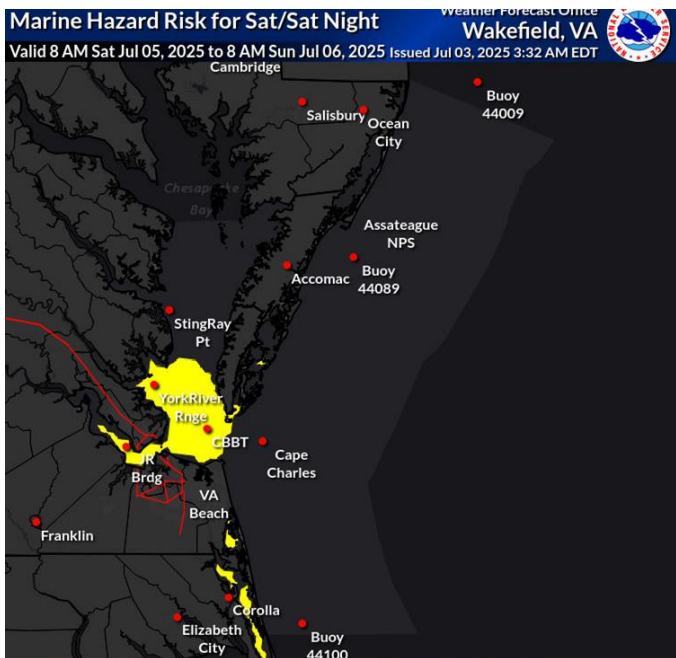
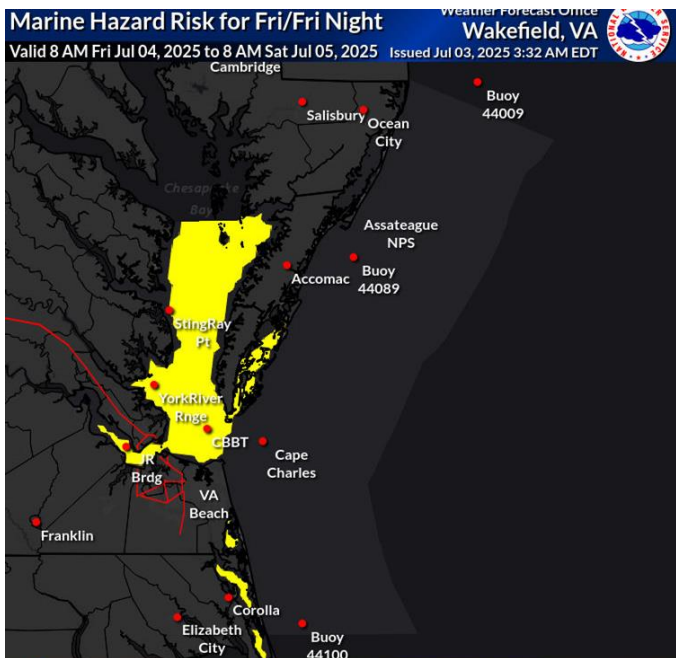
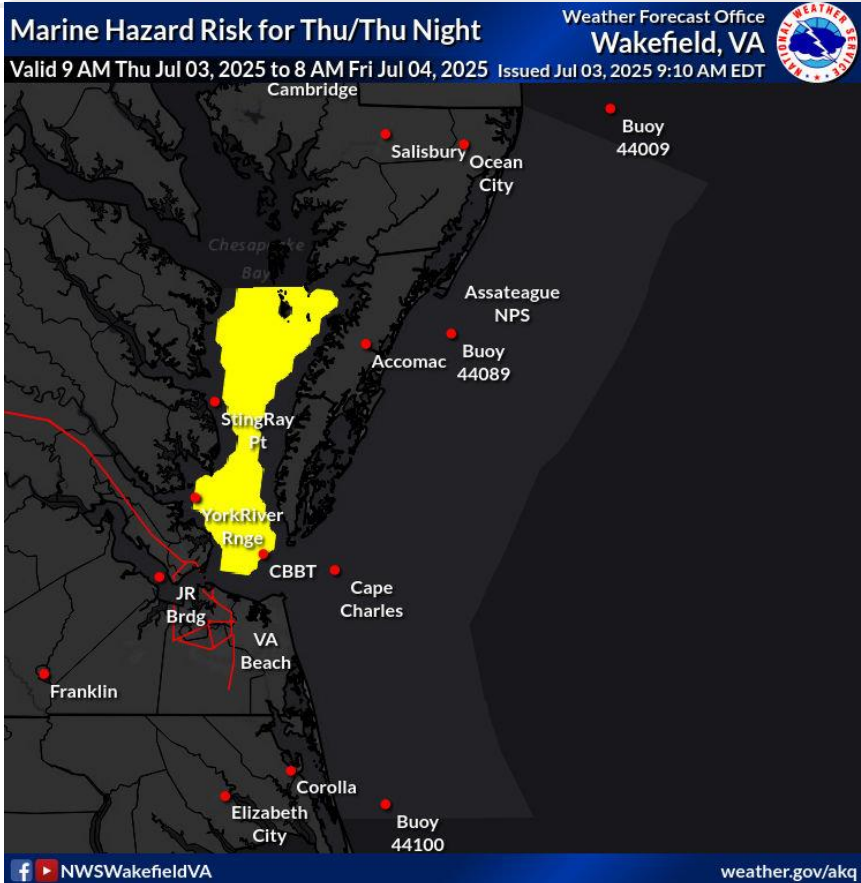
National Oceanic and
Atmospheric Administration
U.S. Department of Commerce

National Weather Service
Wakefield, VA



Marine Threat Potential - Next 5 Days

July 3, 2025
10:00 AM



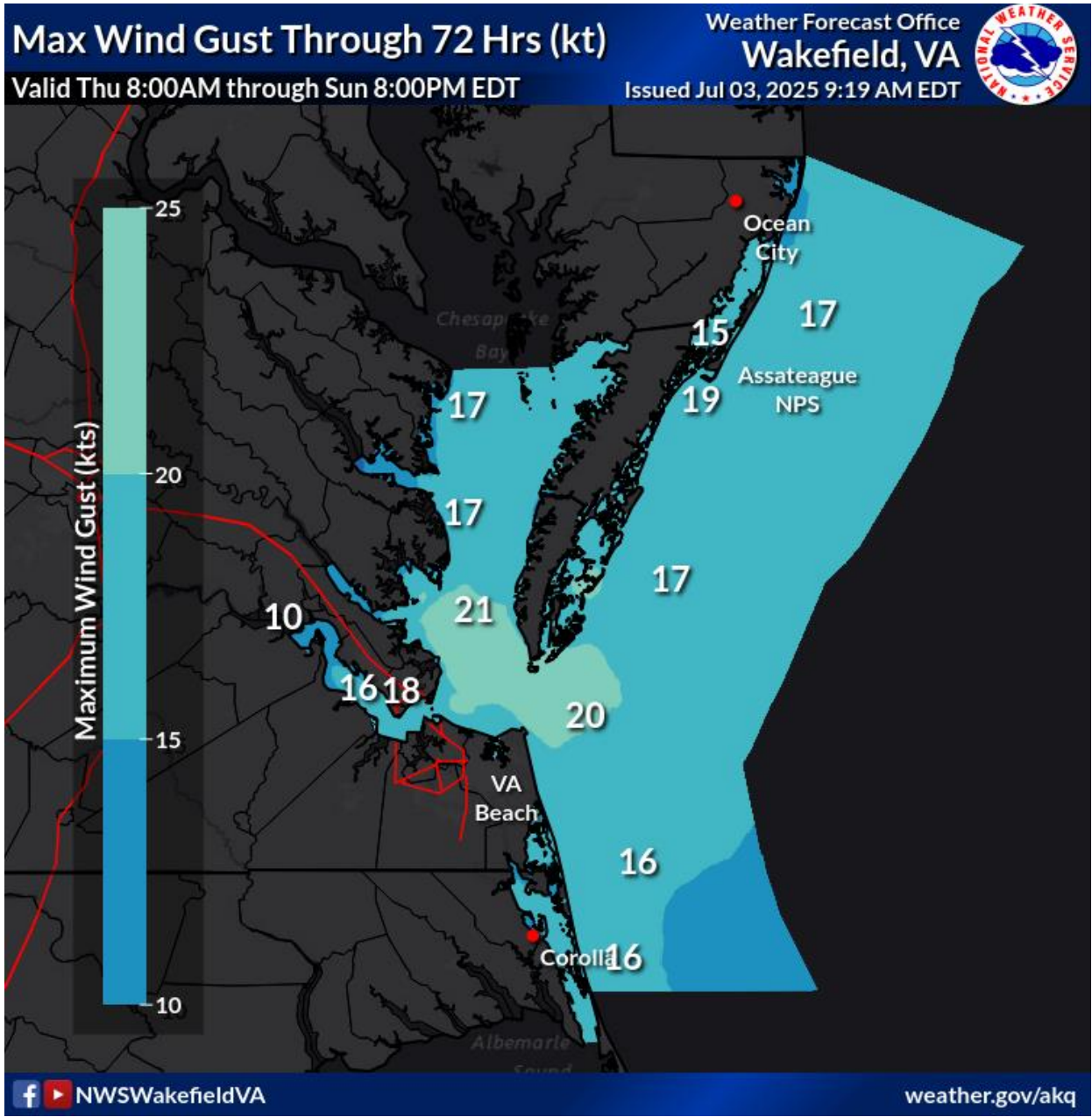
Limited	Wind Gusts >= 20 knots (15 kt Bay & rivers) and/or Waves >= 4 feet (2 ft Bay & rivers).
Elevated	Wind Gusts >= 25 knots (20 kt Bay & rivers) and/or Waves >= 5 feet (>=4 ft Bay & rivers).
Significant	Wind Gusts >= 34 knots and/or Waves >= 8 feet (>= 5 ft Bay & rivers).
Extreme	Wind Gusts >= 48 knots and/or Waves >= 12 feet (>= 8 ft Bay & rivers).





Marine Wind Potential

July 3, 2025
10:00 AM



Key Points:

- Generally benign marine conditions expected through the extended forecast.

Maximum Wind Gust Forecast (kt)																	
	7/3 Thu			7/4 Fri				7/5 Sat				7/6 Sun				7/7 Mon	
	6am	12pm	6pm	12am	6am	12pm	6pm	12am	6am	12pm	6pm	12am	6am	12pm	6pm	12am	6am
CBBT	10↗	9↘	11↑	10↘	18↘	18↘	15↘	11↖	11↖	16↖	18↖	13↘	10↘	19↘	20↘	18↑	14↑
Cape Henry	10↗	8↘	10↑	8↘	18↘	18↘	13↘	11↖	13↖	15↖	16↖	11↖	10↘	18↘	20↘	18↑	14↑
Chesapeake Light	11↗	6↘	9↑	6↘	16↘	18↘	13↘	10↖	11↖	11↖	14↖	11↖	9↘	15↘	19↑	18↑	14↑
Chincoteague Shoal	8↗	10↗	10↗	10↘	14↓	14↘	10↖	6↘	6↘	10↘	11↖	10↘	9↘	16↗	16↗	16↑	13↑
Duck, NC	9↗	7↘	6↘	4↗	11↘	14↘	14↘	10↖	13↖	14↖	13↖	9↘	9↘	14↘	14↘	11↑	13↘
Fenwick Shoal	6↗	10↗	10↗	10↓	13↓	12↘	7↘	5↑	6↘	10↘	10↘	9↑	9↑	14↑	14↑	13↑	12↗
HRBT	8↗	7↘	7↘	8↘	16↘	17↗	15↘	8↘	12↖	17↖	16↖	10↘	9↘	17↘	17↘	12↑	12↑
JRB	7↗	7↘	7↘	7↘	12↓	15↘	14↖	7↘	9↖	15↖	15↖	8↘	7↘	12↖	16↘	12↑	11↑
New Point Comfort	9↗	8↘	9↘	10↘	17↓	16↘	13↘	9↘	9↖	14↖	16↖	12↘	9↘	17↘	20↘	18↑	13↗
Parramore Banks	9↗	9↗	11↗	10↘	18↘	18↘	13↘	8↘	9↖	11↖	14↖	11↘	10↑	16↘	19↑	19↑	15↑
Rappahannock Light	9↗	6↗	6↗	10↘	16↓	11↘	9↖	8↘	6↖	9↘	13↘	11↘	8↘	11↘	18↑	18↑	13↗
Tangier	10↗	8↗	8↗	11↘	16↓	13↓	8↘	8↘	6↖	9↘	13↘	11↘	9↑	14↑	19↑	19↑	15↗
Thimble Shoal	10↗	9↘	10↑	10↘	18↓	18↘	15↘	11↖	11↖	18↖	18↖	13↘	10↘	19↘	20↘	19↑	15↑

For Port specific forecast information visit: https://www.weather.gov/akq/dss_port



Marine Forecast Wind Summary

July 3, 2025
10:00 AM

Maximum Wind Speed Forecast (kt)

	7/3 Thu			7/4 Fri				7/5 Sat				7/6 Sun				7/7 Mon				7/8 Tue	
	6am	12pm	6pm	12am	6am	12pm	6pm	12am	6am	12pm	6pm	12am	6am	12pm	6pm	12am	6am	12pm	6pm	12am	6am
CBBT	8↗	7↗	9↗	8↗	14↗	14↗	12↗	9↗	9↗	13↗	14↗	10↗	8↗	15↗	16↗	14↗	11↗	15↗	15↗	13↗	10↗
Cape Henry	8↗	6↗	8↗	6↗	14↗	14↗	10↗	9↗	10↗	12↗	13↗	9↗	8↗	14↗	16↗	14↗	11↗	15↗	15↗	13↗	10↗
Chesapeake Light	9↗	5↗	7↗	5↗	13↗	14↗	10↗	8↗	9↗	9↗	11↗	9↗	7↗	12↗	15↗	14↗	11↗	13↗	16↗	13↗	10↗
Chincoteague Shoal	6↗	8↗	8↗	8↗	11↗	11↗	8↗	5↗	5↗	8↗	9↗	8↗	7↗	13↗	13↗	13↗	10↗	15↗	15↗	13↗	9↗
Duck, NC	7↗	6↗	5↗	3↗	9↗	11↗	11↗	8↗	10↗	11↗	11↗	7↗	7↗	11↗	11↗	9↗	10↗	11↗	11↗	9↗	8↗
Fenwick Shoal	5↗	7↗	7↗	8↗	10↗	8↗	6↗	5↗	5↗	7↗	8↗	7↗	7↗	10↗	11↗	10↗	9↗	11↗	12↗	10↗	8↗
HRBT	6↗	6↗	6↗	6↗	13↗	13↗	12↗	6↗	9↗	13↗	12↗	8↗	7↗	13↗	13↗	9↗	9↗	12↗	11↗	9↗	8↗
JRB	5↗	5↗	5↗	5↗	9↗	11↗	10↗	5↗	7↗	11↗	11↗	6↗	5↗	9↗	12↗	9↗	8↗	8↗	10↗	9↗	8↗
New Point Comfort	7↗	6↗	7↗	8↗	13↗	12↗	10↗	7↗	7↗	11↗	12↗	9↗	7↗	13↗	15↗	14↗	10↗	12↗	13↗	12↗	10↗
Parramore Banks	7↗	7↗	9↗	8↗	14↗	14↗	10↗	6↗	7↗	9↗	11↗	9↗	8↗	13↗	15↗	15↗	12↗	15↗	17↗	14↗	9↗
Rappahannock Light	7↗	5↗	5↗	8↗	13↗	9↗	7↗	6↗	5↗	7↗	10↗	9↗	6↗	9↗	14↗	14↗	10↗	10↗	12↗	11↗	9↗
Tangier	8↗	6↗	6↗	9↗	13↗	10↗	6↗	6↗	5↗	7↗	10↗	9↗	7↗	11↗	15↗	15↗	12↗	12↗	14↗	13↗	10↗
Thimble Shoal	8↗	7↗	8↗	8↗	14↗	14↗	12↗	9↗	9↗	14↗	14↗	10↗	8↗	15↗	16↗	15↗	12↗	15↗	15↗	14↗	10↗

Maximum Wind Gust Forecast (kt)

	7/3 Thu			7/4 Fri				7/5 Sat				7/6 Sun				7/7 Mon				7/8 Tue	
	6am	12pm	6pm	12am	6am	12pm	6pm	12am	6am	12pm	6pm	12am	6am	12pm	6pm	12am	6am	12pm	6pm	12am	6am
CBBT	10↗	9↗	11↗	10↗	18↗	18↗	15↗	11↗	11↗	16↗	18↗	13↗	10↗	19↗	20↗	18↗	14↗	19↗	19↗	16↗	13↗
Cape Henry	10↗	8↗	10↗	8↗	18↗	18↗	13↗	11↗	13↗	15↗	16↗	11↗	10↗	18↗	20↗	18↗	14↗	19↗	19↗	16↗	13↗
Chesapeake Light	11↗	6↗	9↗	6↗	16↗	18↗	13↗	10↗	11↗	11↗	14↗	11↗	9↗	15↗	19↗	18↗	14↗	16↗	20↗	16↗	13↗
Chincoteague Shoal	8↗	10↗	10↗	10↗	14↗	14↗	10↗	6↗	6↗	10↗	11↗	10↗	9↗	16↗	16↗	16↗	13↗	19↗	19↗	16↗	11↗
Duck, NC	9↗	7↗	6↗	4↗	11↗	14↗	14↗	10↗	13↗	14↗	13↗	9↗	9↗	14↗	14↗	11↗	13↗	14↗	14↗	12↗	10↗
Fenwick Shoal	6↗	10↗	10↗	10↗	13↗	12↗	7↗	5↗	6↗	10↗	10↗	9↗	9↗	14↗	14↗	13↗	12↗	15↗	15↗	13↗	10↗
HRBT	8↗	7↗	7↗	8↗	16↗	17↗	15↗	8↗	12↗	17↗	16↗	10↗	9↗	17↗	17↗	12↗	12↗	15↗	15↗	12↗	11↗
JRB	7↗	7↗	7↗	7↗	12↗	15↗	14↗	7↗	9↗	15↗	15↗	8↗	7↗	12↗	16↗	12↗	11↗	11↗	14↗	12↗	11↗
New Point Comfort	9↗	8↗	9↗	10↗	17↗	16↗	13↗	9↗	9↗	14↗	16↗	12↗	9↗	17↗	20↗	18↗	13↗	16↗	17↗	16↗	13↗
Parramore Banks	9↗	9↗	11↗	10↗	18↗	18↗	13↗	8↗	9↗	11↗	14↗	11↗	10↗	16↗	19↗	19↗	15↗	19↗	21↗	18↗	11↗
Rappahannock Light	9↗	6↗	6↗	10↗	16↗	11↗	9↗	8↗	6↗	9↗	13↗	11↗	8↗	11↗	18↗	18↗	13↗	13↗	15↗	14↗	11↗
Tangier	10↗	8↗	8↗	11↗	16↗	13↗	8↗	8↗	6↗	9↗	13↗	11↗	9↗	14↗	19↗	19↗	15↗	15↗	18↗	16↗	13↗
Thimble Shoal	10↗	9↗	10↗	10↗	18↗	18↗	15↗	11↗	11↗	18↗	18↗	13↗	10↗	19↗	20↗	19↗	15↗	19↗	19↗	18↗	13↗

Sustained Wind

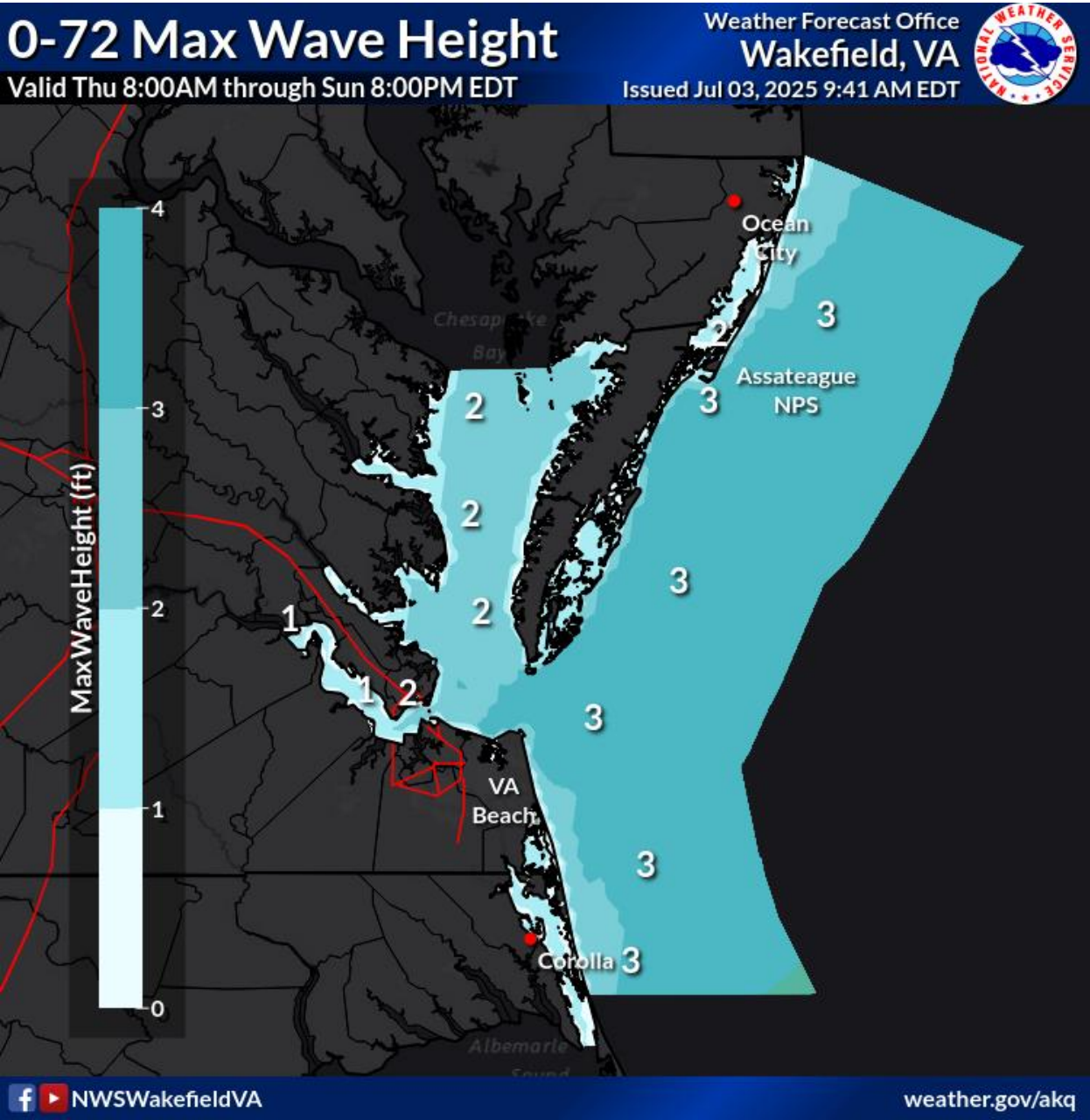
Wind Gusts





Marine Waves / Seas Forecast

July 3, 2025
10:00 AM



	Wave Height Forecast (feet)															
	7/3 Thu			7/4 Fri				7/5 Sat				7/6 Sun				7/7 Mon
	6am	12pm	6pm	12am	6am	12pm	6pm	12am	6am	12pm	6pm	12am	6am	12pm	6pm	12am
CBBT	2.0	1.0	1.0	1.0	3.0	3.0	3.0	2.0	2.0	3.0	3.0	2.0	2.0	3.0	3.0	2.0
Cape Henry	2.0	2.0	2.0	2.0	2.0	3.0	3.0	2.0	2.0	2.0	2.0	2.0	2.0	3.0	3.0	3.0
Chesapeake Light	2.0	2.0	2.0	2.0	2.0	3.0	3.0	2.0	2.0	2.0	2.0	2.0	2.0	3.0	3.0	3.0
Chincoteague Shoal	2.0	2.0	2.0	2.0	2.0	2.0	2.0	2.0	2.0	2.0	2.0	2.0	2.0	3.0	3.0	3.0
Duck, NC	2.0	2.0	2.0	1.0	2.0	2.0	2.0	2.0	2.0	2.0	2.0	2.0	2.0	2.0	2.0	3.0
Fenwick Shoal	2.0	2.0	2.0	2.0	2.0	2.0	2.0	2.0	2.0	2.0	2.0	2.0	2.0	2.0	2.0	3.0
HRBT	1.0	1.0	1.0	1.0	2.0	2.0	2.0	1.0	1.0	1.0	1.0	1.0	1.0	1.0	1.0	1.0
JRB	1.0	1.0	1.0	1.0	1.0	1.0	1.0	1.0	1.0	1.0	1.0	1.0	1.0	1.0	1.0	1.0
New Point Comfort	1.0	1.0	1.0	1.0	2.0	2.0	1.0	1.0	1.0	1.0	1.0	1.0	1.0	2.0	2.0	2.0
Parramore Banks	2.0	2.0	2.0	2.0	3.0	3.0	3.0	2.0	2.0	2.0	2.0	2.0	2.0	3.0	3.0	3.0
Rappahannock Light	1.0	1.0	1.0	1.0	2.0	1.0	1.0	1.0	1.0	1.0	1.0	1.0	1.0	1.0	2.0	2.0
Tangier	1.0	1.0	1.0	1.0	2.0	1.0	1.0	1.0	1.0	1.0	1.0	1.0	1.0	1.0	2.0	2.0
Thimble Shoal	1.0	1.0	1.0	1.0	2.0	2.0	2.0	1.0	1.0	2.0	2.0	2.0	1.0	2.0	3.0	2.0

For Port specific forecast information visit: https://www.weather.gov/akq/dss_port



Contact and Next Briefing Information

July 3, 2025
10:00 AM

For NWS Wakefield, Virginia



Briefing Webpage

- [NWS Wakefield Briefing Webpage](#)
- This briefing is updated daily at 9 AM and 3:30 PM at <https://www.weather.gov/media/akq/briefings/LatestBriefing.pdf>
- Next Scheduled Email Briefing: Friday, July 4th, 2025 by 9-9:30 AM.
- Daily Live Online Briefings This Week 11 AM
- [\(Video Briefings conducted daily this week & posted on Youtube\)](#)



Contact Information

Web

- weather.gov/wakefield

Phone

- (757) 899-4200

Email

- akq-report@noaa.gov

Facebook

- www.facebook.com/NWSWakefieldVA

X

- [@NWSWakefieldVA](https://twitter.com/NWSWakefieldVA)

