North Dakota Tornado Events
1950 - 2015

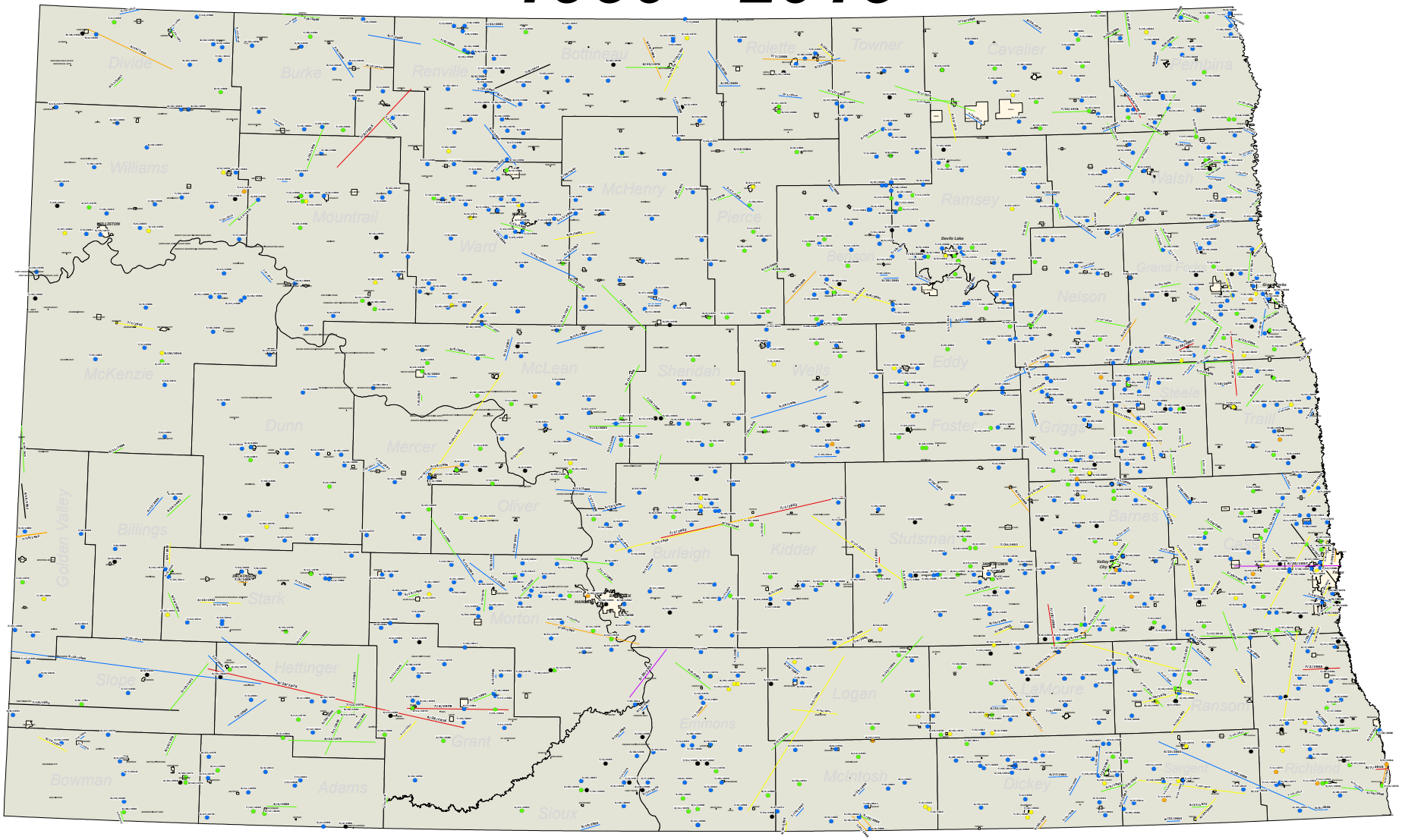

Data Source: Storm Prediction Center & NWS Storm Data

Miles
0 10 20 40 60 80



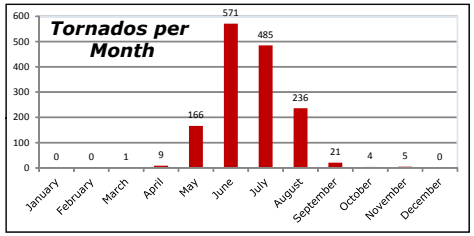

Tornado Paths
F/EF Scale
- Unknown
- 0
- 1
- 2
- 3
- 4
- 5

Tornado Touchdowns
F/EF Scale
- Unknown
- 0
- 1
- 2
- 3

Urban Areas

The highest rating (F/EF) along the tornado path is indicated.

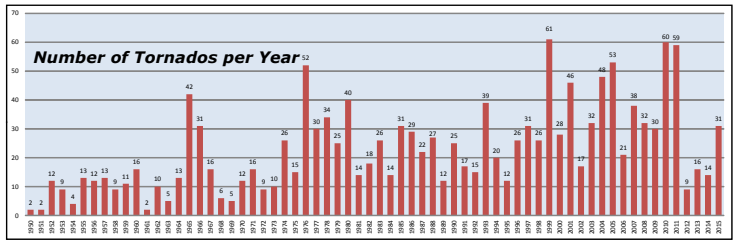

Created By:
Nathan Heinert
National Weather Service
Bismarck, ND
nathan.heinert@noaa.gov