



# Denver Monthly Weather Summary

## April 2026

NWS Boulder

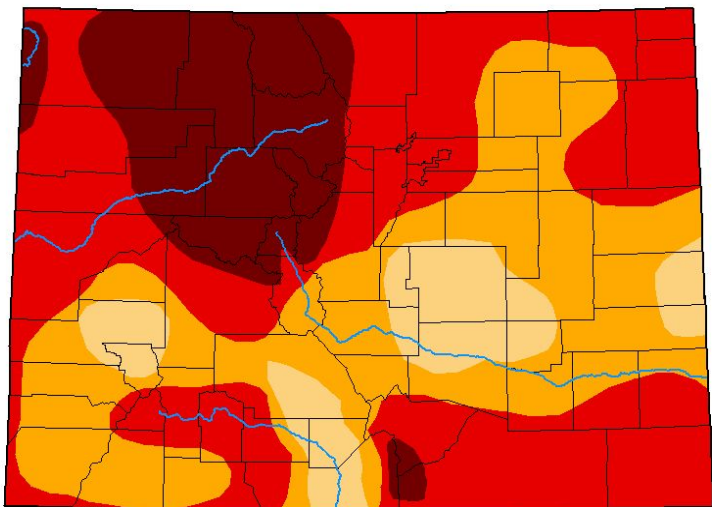
Issued: 5/2/2026



# Monthly Overview

April 2026

**Drought conditions continued across the area, through the month of April, as precipitation was below normal for the month. In fact, Exceptional Drought continues over Grand, Jackson and Summit counties.**



## Intensity

- None
- D0 (Abnormally Dry)
- D1 (Moderate Drought)
- D2 (Severe Drought)
- D3 (Extreme Drought)
- D4 (Exceptional Drought)

Temperatures were above normal in April with below to well below normal precipitation across the area.

Official rainfall at Denver (measured at DIA) was 0.60" which was 1.08" below normal.

Official snowfall at Denver was 3.4" which was 2.8" below normal.

The average mean temperature at Denver was 50.2 degrees which was 2.4 degrees above normal.





# Monthly Temperature Data (April)

- Temperatures were above normal again in Denver this month. Denver's mean temperature was 50.2°F, which was 2.4°F above normal.
- The highest temperature for the month was 84°F on the 22nd, and the lowest temperature was 22°F which occurred on the 17th.
- No Temperature Records were set this month.

Temperature	Observed	Normal	Departure
Average High	65.3	61.7	+3.6
Average Low	35.1	33.9	+1.2
Average Mean	50.2	47.8	+2.4

## Temperature Records set this Month:

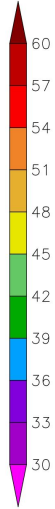
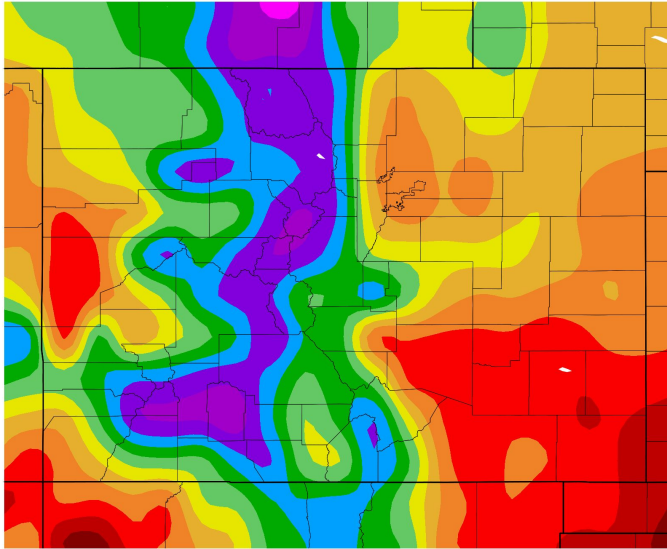
Date	Type	Observed	Previous Record (Year)



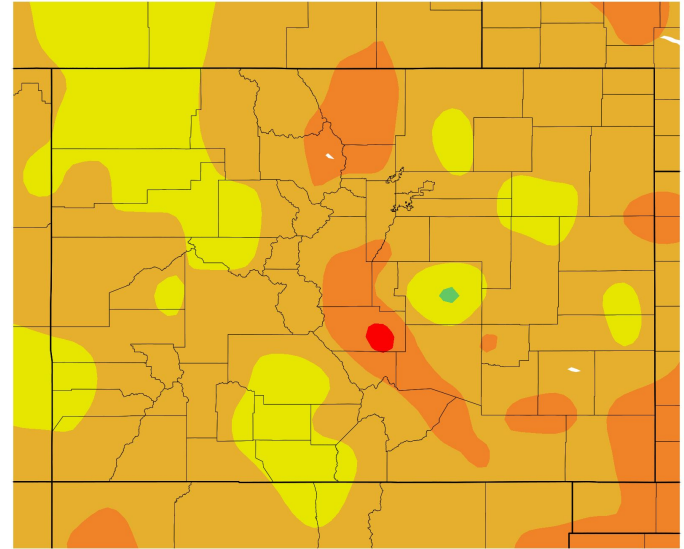


# Statewide Temperature April 2026

Temperature (F)  
4/1/2026 - 4/30/2026



Departure from Normal Temperature (F)  
4/1/2026 - 4/30/2026



Generated 5/1/2026 using provisional data.

ACIS Web Services

Generated 5/1/2026 using provisional data.

ACIS Web Services





# Monthly Precipitation/Snowfall (April)

- Precipitation was 1.08" below normal in Denver this month.
- 3.4" of snow was observed, which was 2.8" below the normal April snowfall.
- No precipitation records were observed this month.
- Snowfall Average is from Denver-Central Park.

Precipitation	Observed	Normal	Departure
Total Precipitation	0.60"	1.68"	-1.08"
# of Days w/ Measurable	6	8	-2

Snowfall	Observed	Normal	Departure
Total Snowfall	3.4"	6.2"	-2.8"

### Precipitation Records set this Month:

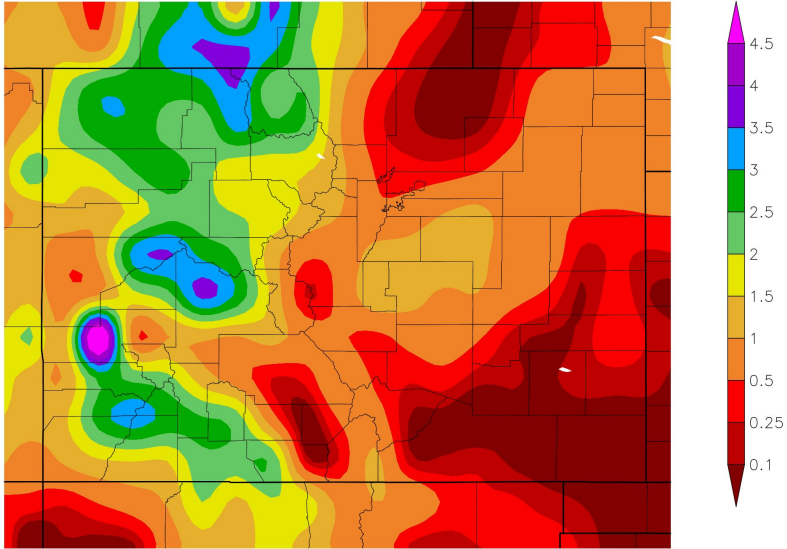
Date	Type	Observed	Previous Record (Year)
No Records Set this Month			





# Statewide Precipitation April 2026

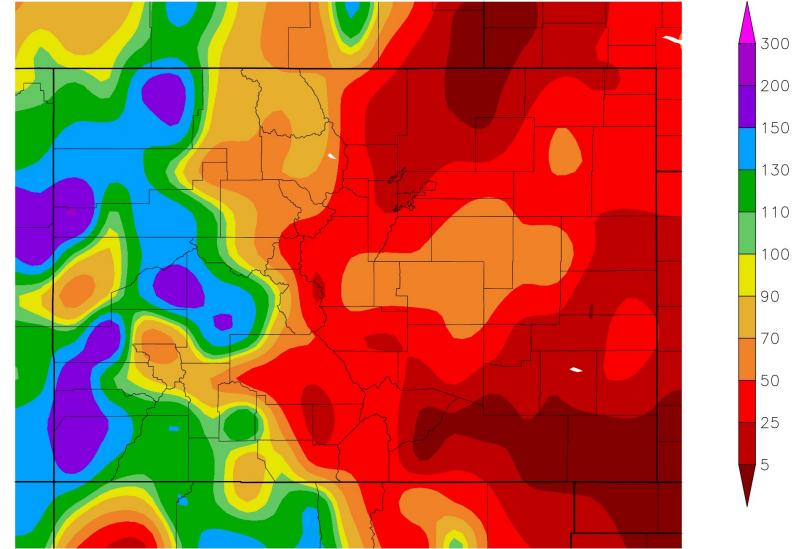
Precipitation (in)  
4/1/2026 - 4/30/2026



Generated 5/1/2026 using provisional data.

ACIS Web Services

Percent of Normal Precipitation (%)  
4/1/2026 - 4/30/2026



Generated 5/1/2026 using provisional data.

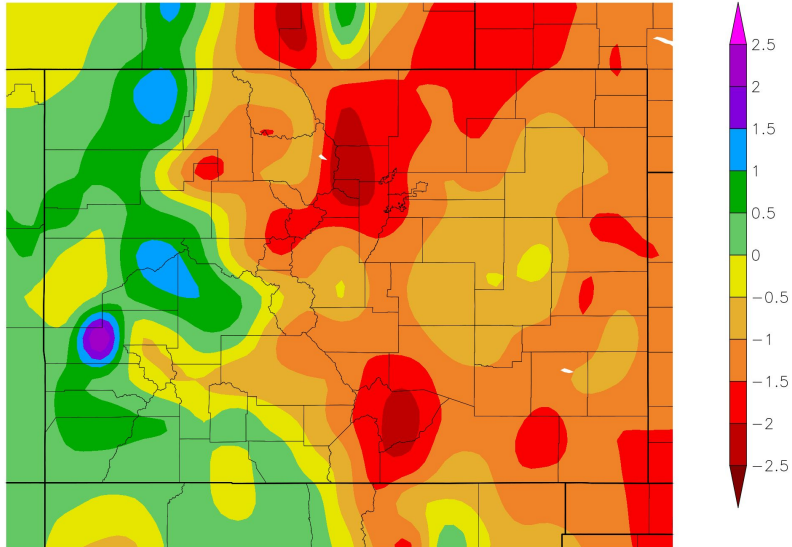
ACIS Web Services





# Statewide Precipitation April 2026

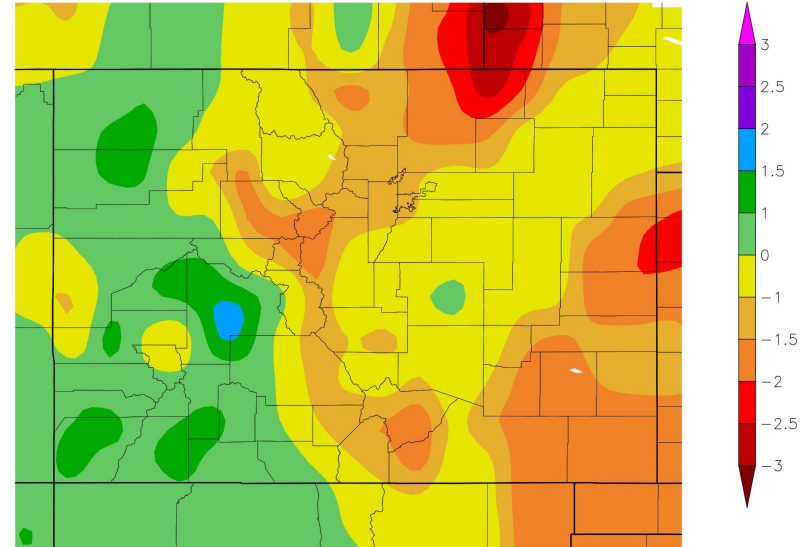
Departure from Normal Precipitation (in)  
4/1/2026 - 4/30/2026



Generated 5/1/2026 using provisional data.

ACIS Web Services

Monthly SPI  
4/1/2026 - 4/30/2026



Generated 5/1/2026 using provisional data.

ACIS Web Services





# Top 10 Hi/Low Temperature Years

Average Temperatures for the Month of April (Records since 1872)

## Top Ten Warmest

Rank	Temperature (°F)	Year(s)
1	56.4°	1981
2	56.3°	1946
3	55.5°	1930
4	55.3	1943
5	54.8	1992
6	53.8	1881
7	53.6	1954
8	53.3	1888
	53.3	2012
10	53.2	1948

## Top Ten Coldest

Rank	Temperature (°F)	Year(s)
1	38.8	1920
2	40.5	1997
3	41.0	1983
4	41.1	1873
5	41.4	1957
6	41.7	2013
7	42.2	1945
8	42.3	1984
9	42.5	1899
10	42.6	1918





# Top 10 Hi/Low Precipitation Years

Precipitation during the month of April (Records since 1872)

## Top Ten **Wettest**

Rank	Precipitation (in.)	Year(s)
1	8.24"	1900
2	5.86"	1999
3	4.95"	1905
4	4.94"	1885
5	4.13"	1957
6	4.09"	1933
7	4.07"	1935
8	4.01"	1942
9	3.95"	1967
10	3.75"	1914

## Top Ten **Driest**

Rank	Precipitation (in.)	Year(s)
1	0.03"	1963
2	0.05"	1878
3	0.06"	2022
4	0.23"	2002
5	0.31"	1880
6	0.32"	2008
7	0.33"	1996
8	0.34"	1982
9	0.39"	1908
10	0.40"	1925





# Top 10 Hi/Low Snowfall Years

Snowfall during the month of April (Records since 1882)

## Top Ten Snowiest

Rank	Snowfall (in.)	Year(s)
1	33.8"	1933
2	32.0"	1885
3	28.3"	1920
4	28.2"	1954
5	25.5"	1957
6	25.4"	1909
7	25.0"	1907
8	24.8"	1973
9	23.3"	1935
10	21.0"	1922

## Top Ten Least Snowiest

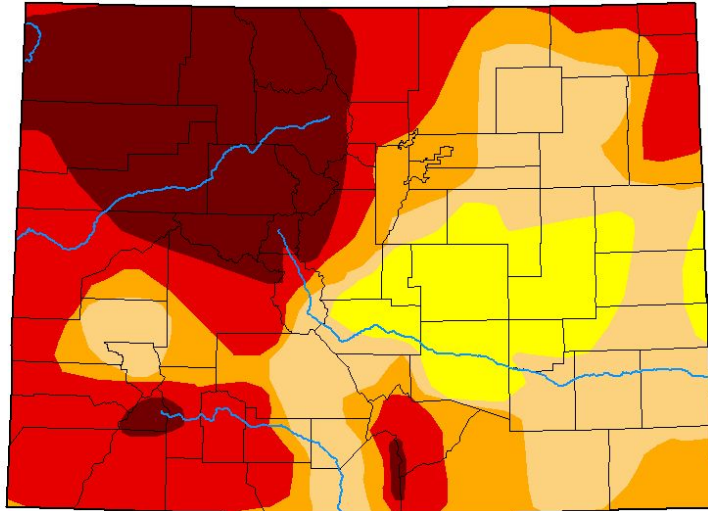
Rank	Precipitation (in.)	Year(s)
T1	None	1995, 1982, 1943, 1930
T5	Trace	2002, 1969, 1946, 1925, 1915, 1910, 1889, 1888, 1887



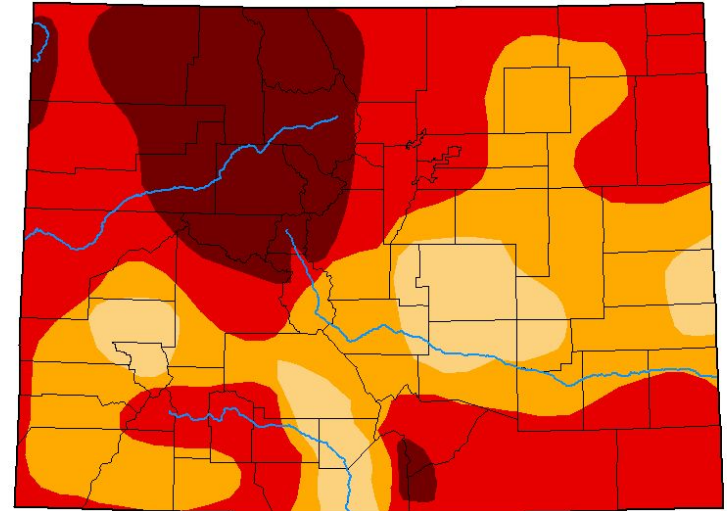


# Drought Conditions Colorado

April 2nd, 2026



April 28th, 2026



## Intensity

- None
- D0 (Abnormally Dry)
- D1 (Moderate Drought)
- D2 (Severe Drought)
- D3 (Extreme Drought)
- D4 (Exceptional Drought)

Drought conditions expanded over the plains this month with little change noted elsewhere. Exceptional Drought conditions continued over Grand, Jackson and Summit counties.

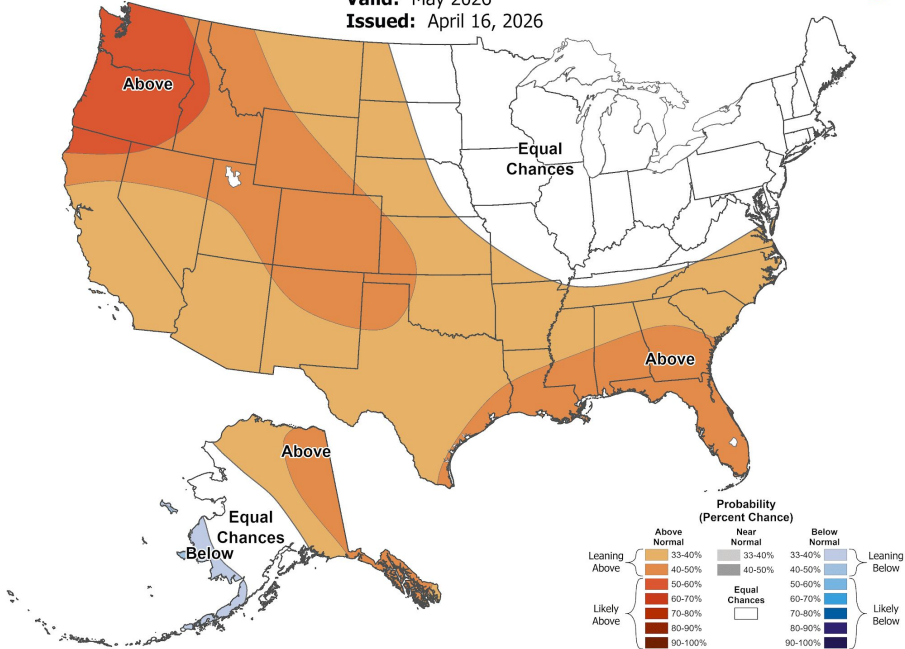




# 30 Day and 90 Day Temperature Outlooks

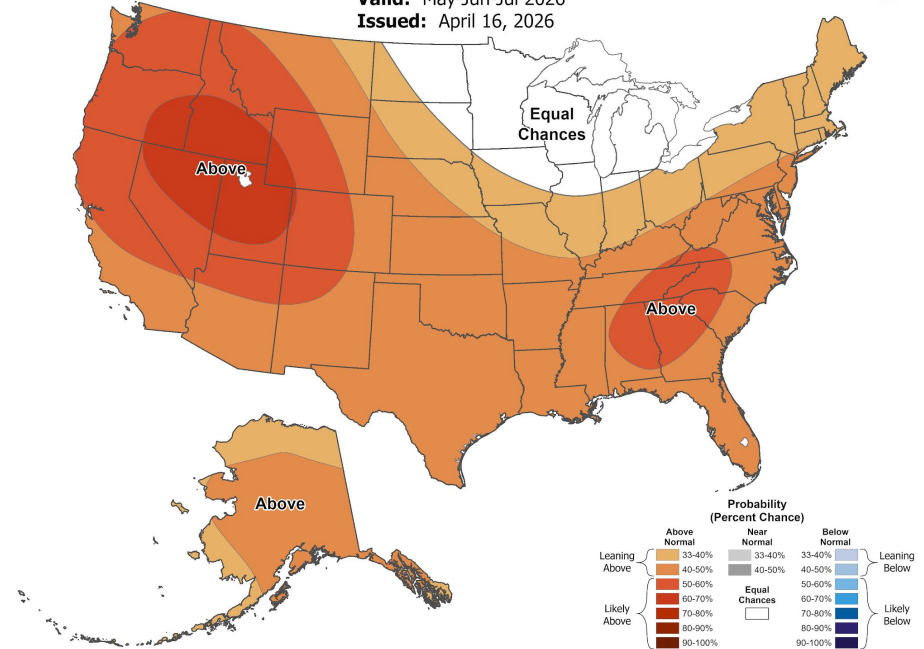
## Monthly Temperature Outlook

Valid: May 2026  
Issued: April 16, 2026



## Seasonal Temperature Outlook

Valid: May-Jun-Jul 2026  
Issued: April 16, 2026

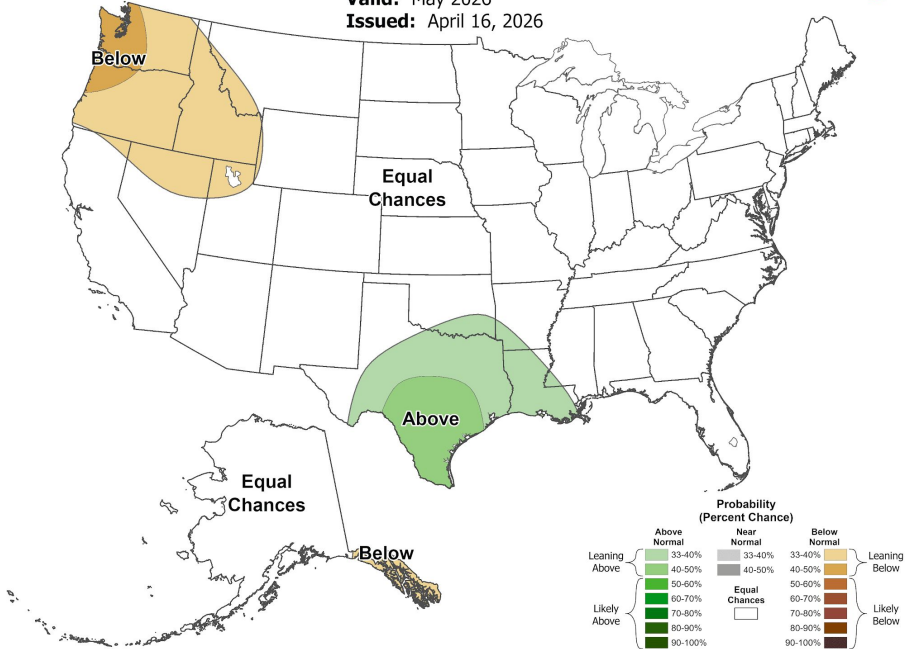




# 30 Day and 90 Day Precipitation Outlooks

## Monthly Precipitation Outlook

Valid: May 2026  
Issued: April 16, 2026



## Seasonal Precipitation Outlook

Valid: May-Jun-Jul 2026  
Issued: April 16, 2026

