



Denver Monthly Weather Summary February 2026

NWS Boulder

Issued: 3/1/2026



Monthly Overview

February 2026

Quick facts for February:

- **3rd Warmest February, on record, for Denver**
- **2nd Driest February, on record, for Denver**
- **Tied 2009, for the Least Snowiest February, on record, for Denver**
- **2nd Warmest on record, for the period from December through February, for Denver**
- **2nd most 60 degree days or higher (15 days), for the month of February, for Denver**
- **Most 60 degree days or higher (41 days), for the period from December through February, for Denver on record**
- **Most 60 degree days or higher (58 days), for the period from November through February, for Denver on record**

Temperatures were well above normal in February with below normal precipitation across much of the area. In fact, along the I-25 Corridor, precipitation was well below normal. The only area that had above normal precipitation was over southern Lincoln.

Official rainfall at Denver (measured at DIA) was 0.02" which was 0.39" below normal. This was the 2nd driest February on record.

Official snowfall at Denver was a Trace which was 7.8" below normal. Furthermore, this tied 2009 as the least snowiest February on record.

The average mean temperature at Denver was 42.1 degrees which was 9.4 degrees above normal.





Monthly Temperature Data (February)

- Temperatures were well above normal in Denver this month. Denver's mean temperature was 42.1 °F, which was 9.4 °F above normal. (3rd Warmest on record)
- The highest temperature for the month was 71 °F on the 9th and 24th, and the lowest temperature was 5 °F which occurred on the 20th.
- A new record high was broken on the 15th (68) and tied on the 24th (71).

Temperature	Observed	Normal	Departure
Average High	58.3	45.7	+12.6
Average Low	25.9	19.7	+6.2
Average Mean	42.1	32.7	+9.4

Temperature Records set this Month:

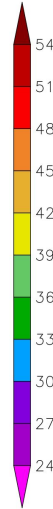
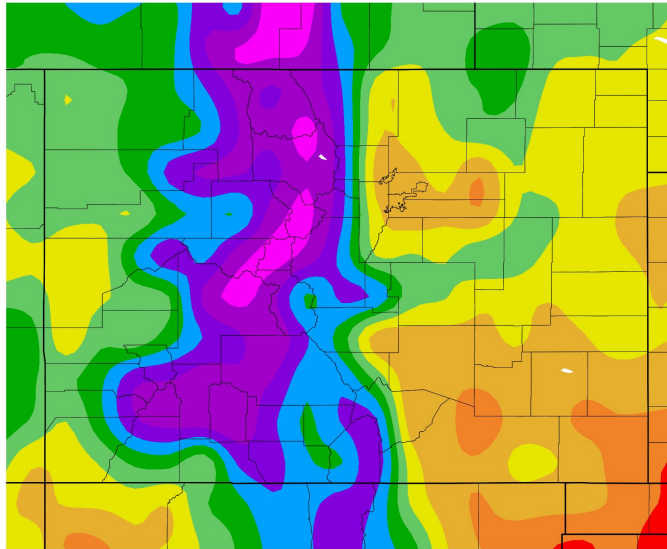
Date	Type	Observed	Previous Record (Year)
2/15	High	68	2017
2/24	High	71	1995



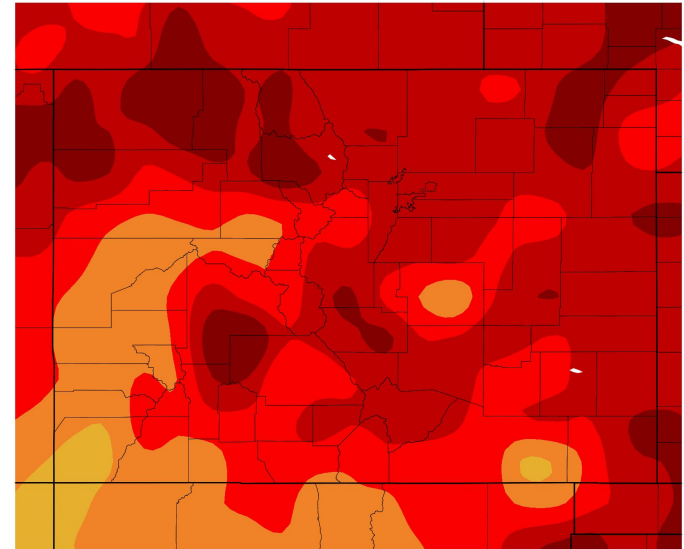


Statewide Temperature February 2026

Temperature (F)
2/1/2026 - 2/28/2026



Departure from Normal Temperature (F)
2/1/2026 - 2/28/2026



Generated 3/1/2026 using provisional data.

ACIS Web Services

Generated 3/1/2026 using provisional data.

ACIS Web Services





Monthly Precipitation/Snowfall (February)

- 0.02" of precipitation was measured at Denver International Airport which was -0.39" below the normal of 0.41"
- A trace of snow was observed, which was -7.6" below the normal February snowfall
- 2nd driest February on record
- Tied 2009 with the least snowiest February on record
- No precipitation records were observed this month

Precipitation	Observed	Normal	Departure
Total Precipitation	0.02"	0.41"	-0.39"
# of Days w/ Measurable	1	6	-5

Snowfall	Observed	Normal	Departure
Total Snowfall	T	7.6"	-7.6"

Precipitation Records set this Month:

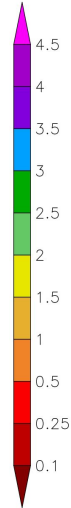
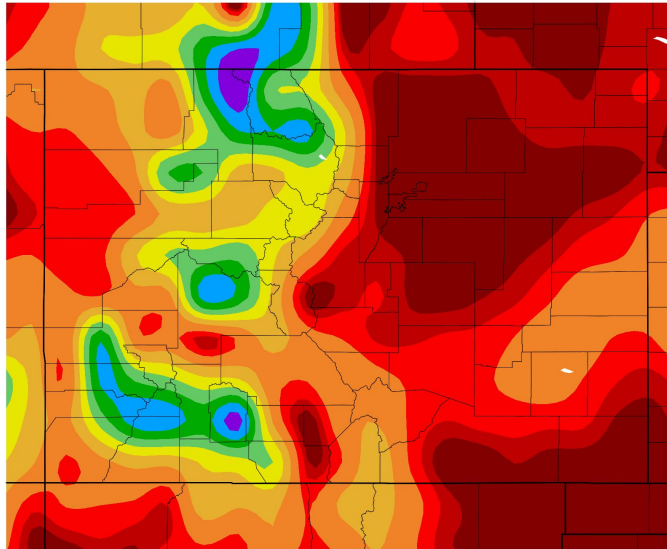
Date	Type	Observed	Previous Record (Year)
No Records Set this Month			



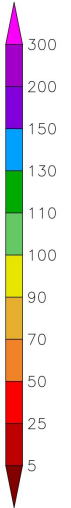
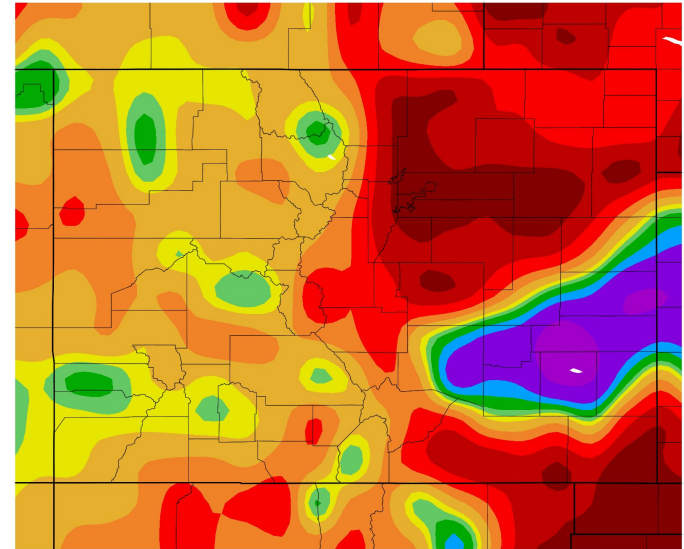


Statewide Precipitation February 2026

Precipitation (in)
2/1/2026 - 2/28/2026



Percent of Normal Precipitation (%)
2/1/2026 - 2/28/2026



Generated 3/1/2026 using provisional data.

ACIS Web Services

Generated 3/1/2026 using provisional data.

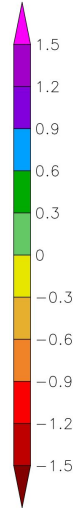
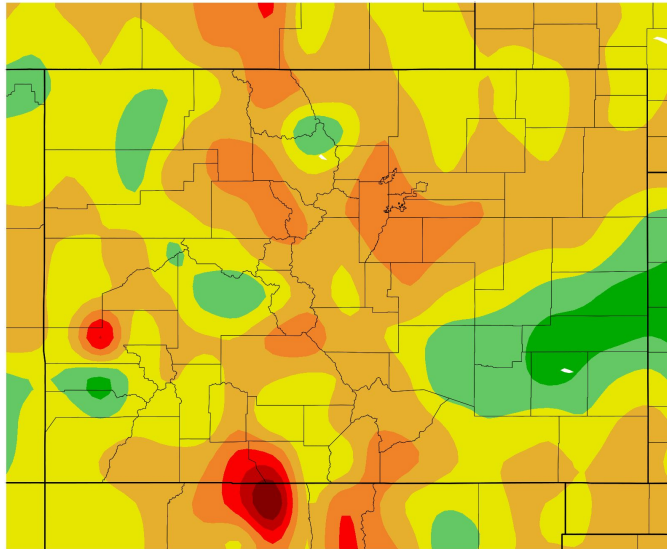
ACIS Web Services



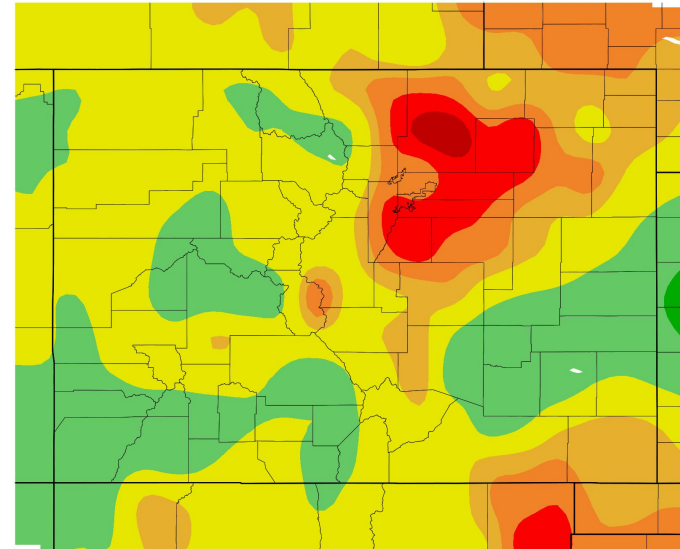


Statewide Precipitation February 2026

Departure from Normal Precipitation (in)
2/1/2026 - 2/28/2026



Monthly SPI
2/1/2026 - 2/28/2026



Generated 3/1/2026 using provisional data.

ACIS Web Services

Generated 3/1/2026 using provisional data.

ACIS Web Services





Top 10 Hi/Low Temperature Years

Average Temperatures for the Month of February (Records since 1872)

Top Ten Warmest

Rank	Temperature (°F)	Year(s)
1	43.7	1954
2	42.3	1930
3	42.1	2026
4	41.0	1925
5	40.7	1957
6	40.5	1943
7	40.3	2017
	40.3	1991
	40.3	1907
10	40.1	1992, 1904

Top Ten Coldest

Rank	Temperature (°F)	Year(s)
1	17.7	1899
2	21.8	1913
3	22.2	1883
4	22.3	1989
5	22.7	1903
6	23.6	1929
7	24.1	1942
8	24.8	1960
9	24.9	1894
10	25.2	1905





Top 10 Hi/Low Precipitation Years

Precipitation during the month of February (Records since 1872)

Top Ten **Wettest**

Rank	Precipitation (in.)	Year(s)
1	2.01"	1934
2	1.66"	1960
3	1.46"	2024
4	1.44"	1942
5	1.39"	1953
6	1.35"	1909
7	1.34"	1912
8	1.31"	1959
9	1.28"	1966
	1.28"	1939

Top Ten **Driest**

Rank	Precipitation (in.)	Year(s)
1	0.01"	1883
2	0.02"	2026
	0.02"	1877
4	0.03"	1891
5	0.04"	1949
	0.04"	1948
	0.04"	1962
	0.04"	1973
9	0.06"	1959
	0.06"	1992





Top 10 Hi/Low Snowfall Years

Snowfall during the month of February (Records since 1882)

Top Ten Snowiest

Rank	Snowfall (in.)	Year(s)
1	22.4"	2015
2	22.1"	1912
3	20.2"	2012
4	19.5"	1942
5	18.3"	1960
	18.3"	1909
7	18.0"	1931
8	17.5"	1959
9	17.1"	1965
10	16.9"	1993

Top Ten Least Snowiest

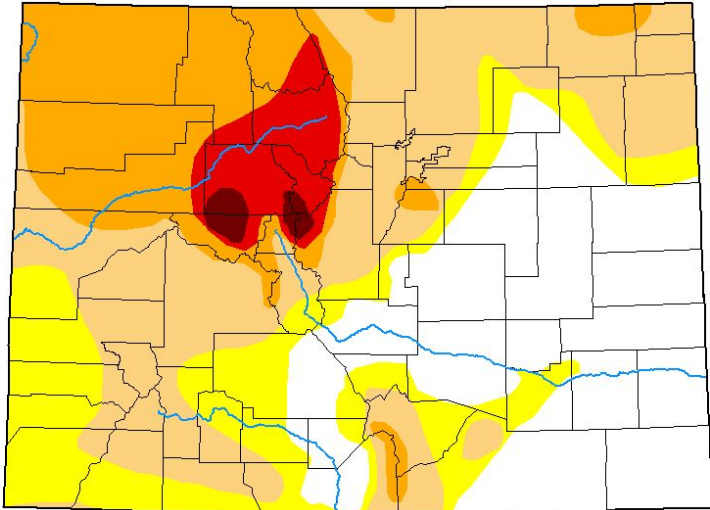
Rank	Precipitation (in.)	Year(s)
1	T	2026
	T	2009
3	0.3"	1992
	0.3"	1970
5	0.5"	2005
6	0.6"	1954
	0.6"	1925
8	0.8"	1991
	0.8"	1983
10	1.0"	1943



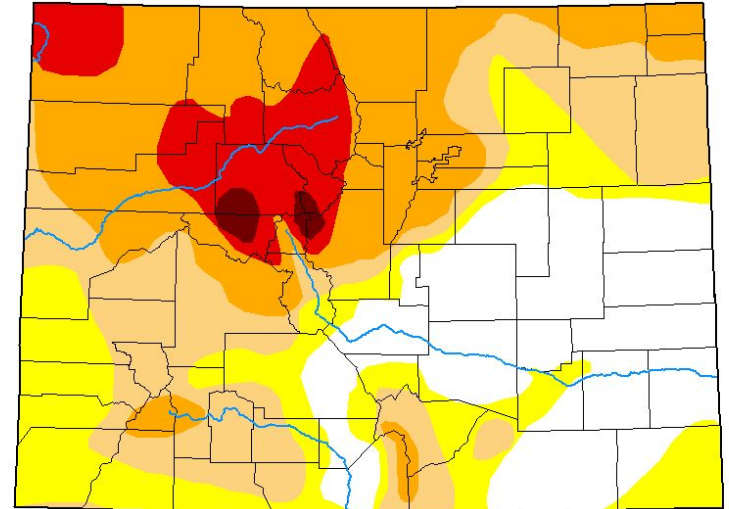


Drought Conditions Colorado

January 29, 2026



February 26, 2026



Intensity

- None
- D0 (Abnormally Dry)
- D1 (Moderate Drought)
- D2 (Severe Drought)
- D3 (Extreme Drought)
- D4 (Exceptional Drought)

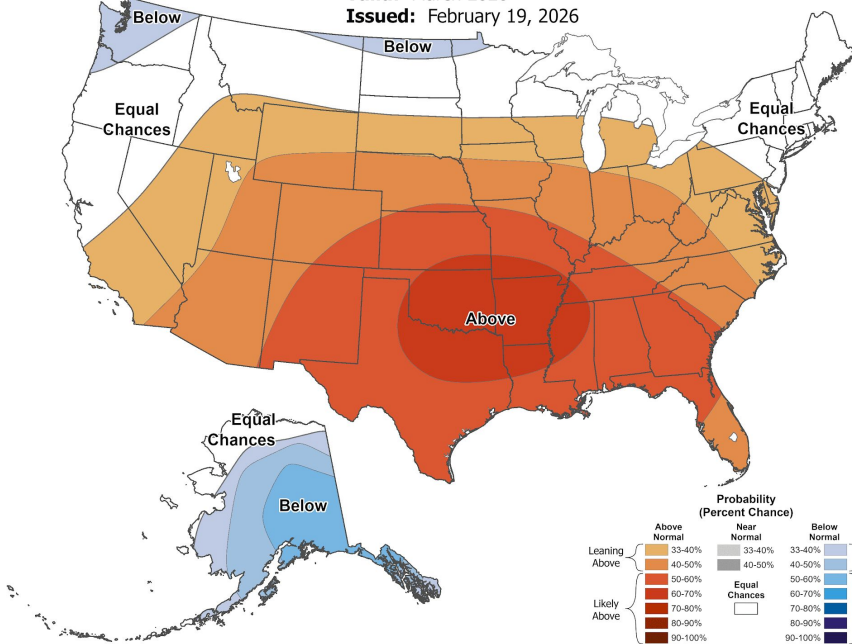
Drought conditions worsened over the foothills and I-25 Corridor since late January. Elsewhere conditions changed very little from late January.



30 Day and 90 Day Temperature Outlooks

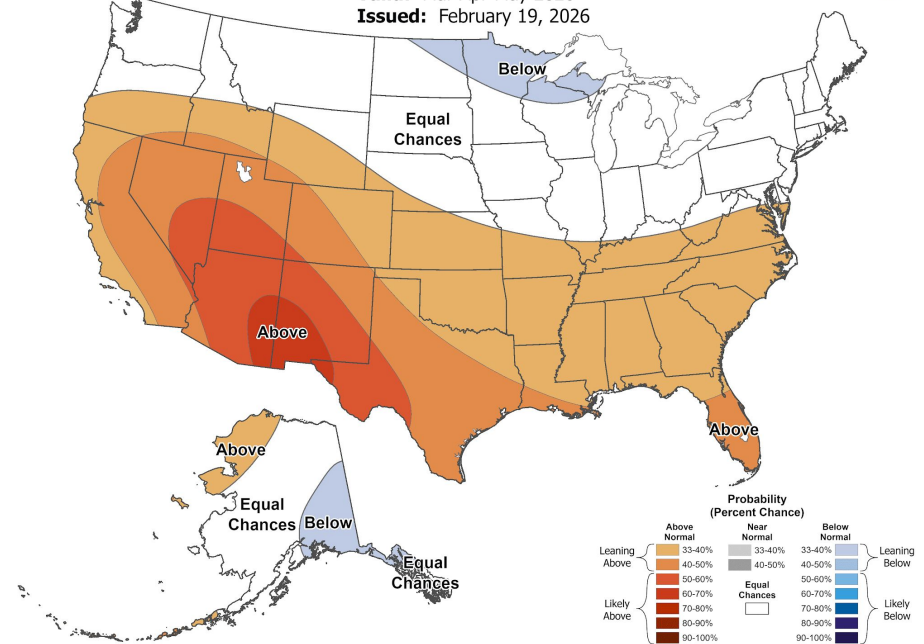
Monthly Temperature Outlook

Valid: March 2026
Issued: February 19, 2026



Seasonal Temperature Outlook

Valid: Mar-Apr-May 2026
Issued: February 19, 2026

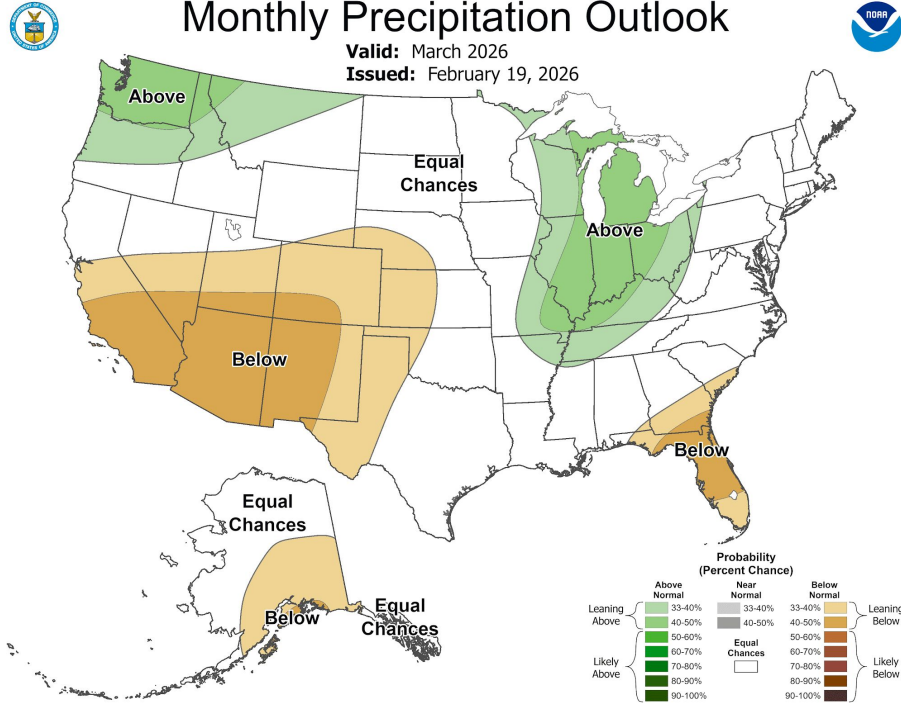




30 Day and 90 Day Precipitation Outlooks

Monthly Precipitation Outlook

Valid: March 2026
Issued: February 19, 2026



Seasonal Precipitation Outlook

Valid: Mar-Apr-May 2026
Issued: February 19, 2026

