

MONTHLY REPORT OF HYDROLOGIC CONDITIONS

REPORT FOR:
MONTH YEAR
March 2020

TO: Hydrologic Information Center, W/OS31
NOAA's National Weather Service
1325 East West Highway
Silver Spring, MD 20910-3283

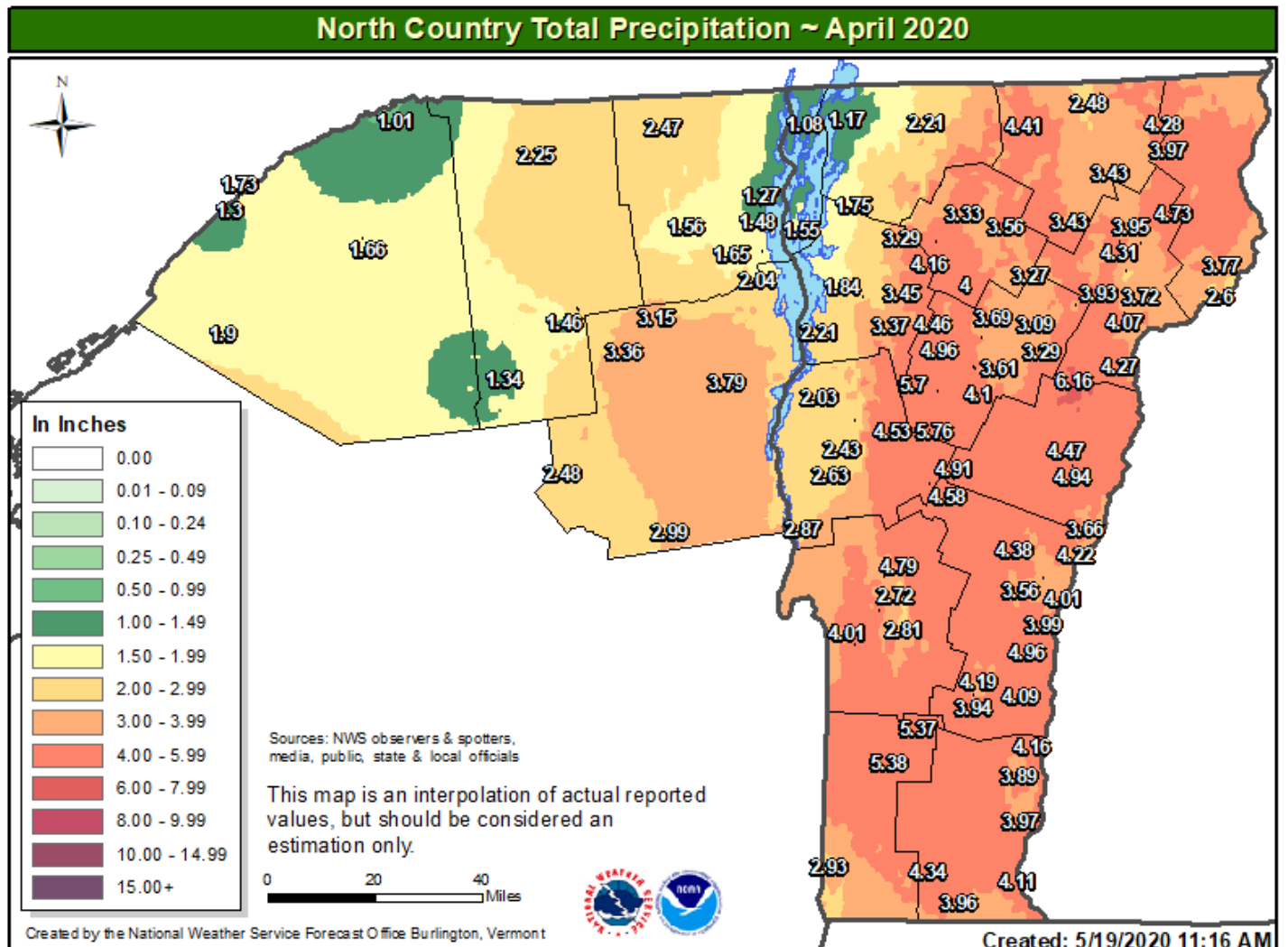
SIGNATURE
Jessica Neiles, Meteorologist /s/

DATE
May 8, 2020

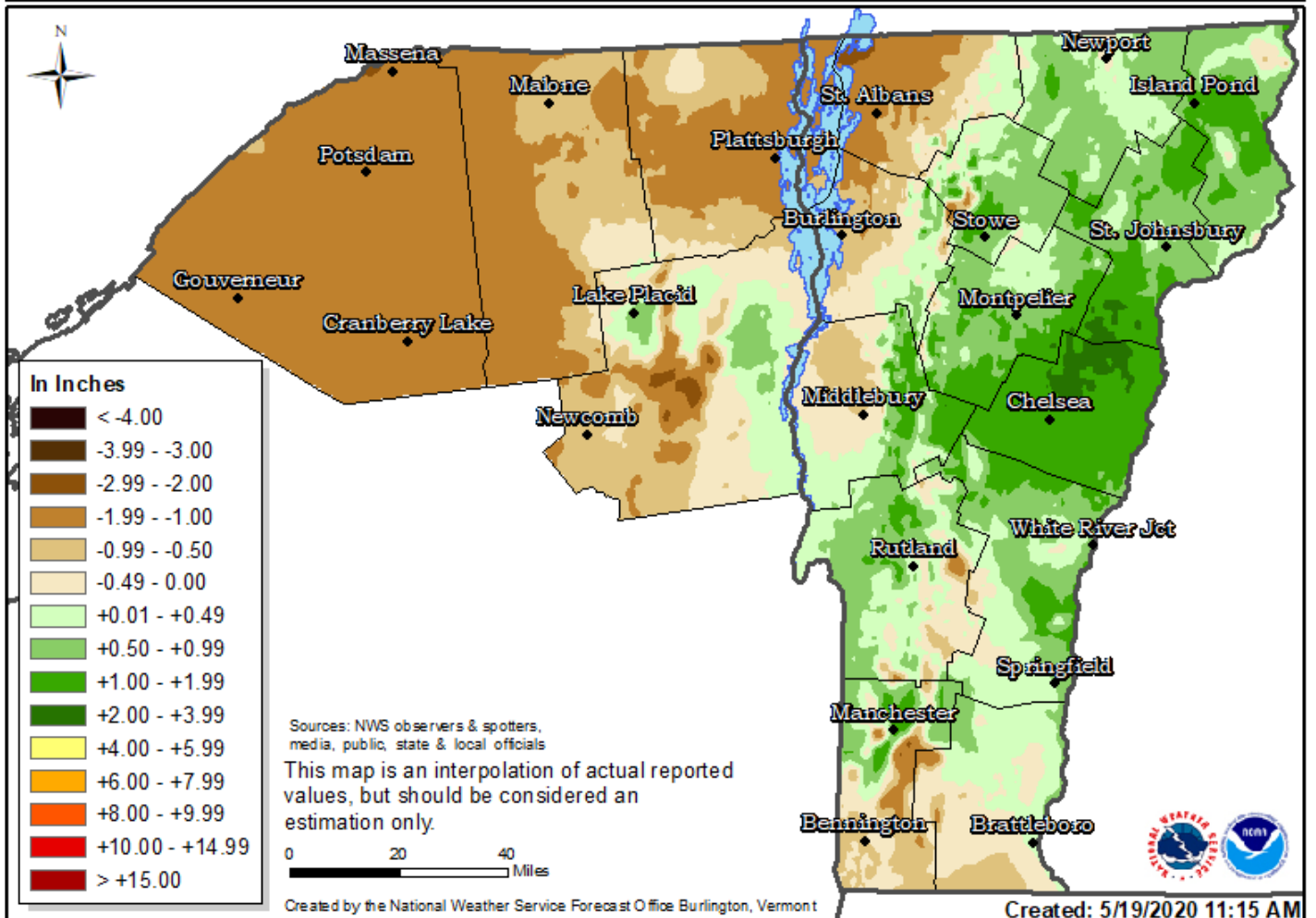
When no flooding occurs, include miscellaneous river conditions below the small box, such as significant rises, record low stages, ice conditions, snow cover, droughts, and hydrologic products issued (NWS Instruction 10-924).

An X inside this box indicates that no flooding occurred within this hydrologic service area.

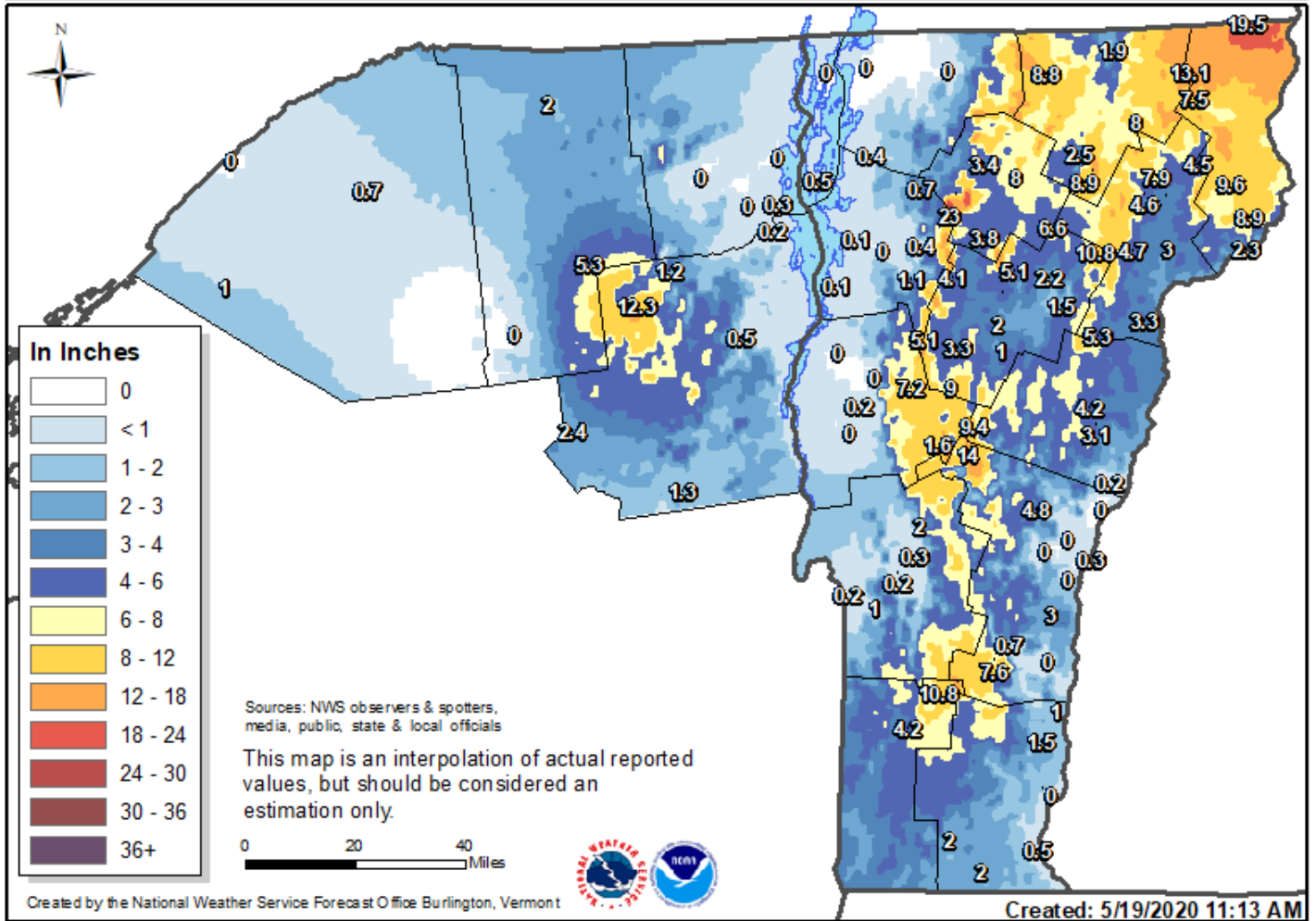
The month of April featured fairly active weather across the North Country, especially from the spine of the Green mountains eastward where above normal precipitation was observed. Despite below normal temperatures for the month, our snowfall averaged below normal for the month. A potent storm system crossed the area bringing heavy rain and strong winds to much of the North Country April 12th and 13th. The heavy rain pushed several rivers to action stage, and the Ausable River (ASFN6) surpassed minor flood stage on April 14th. This was the only instance of flooding during the month.



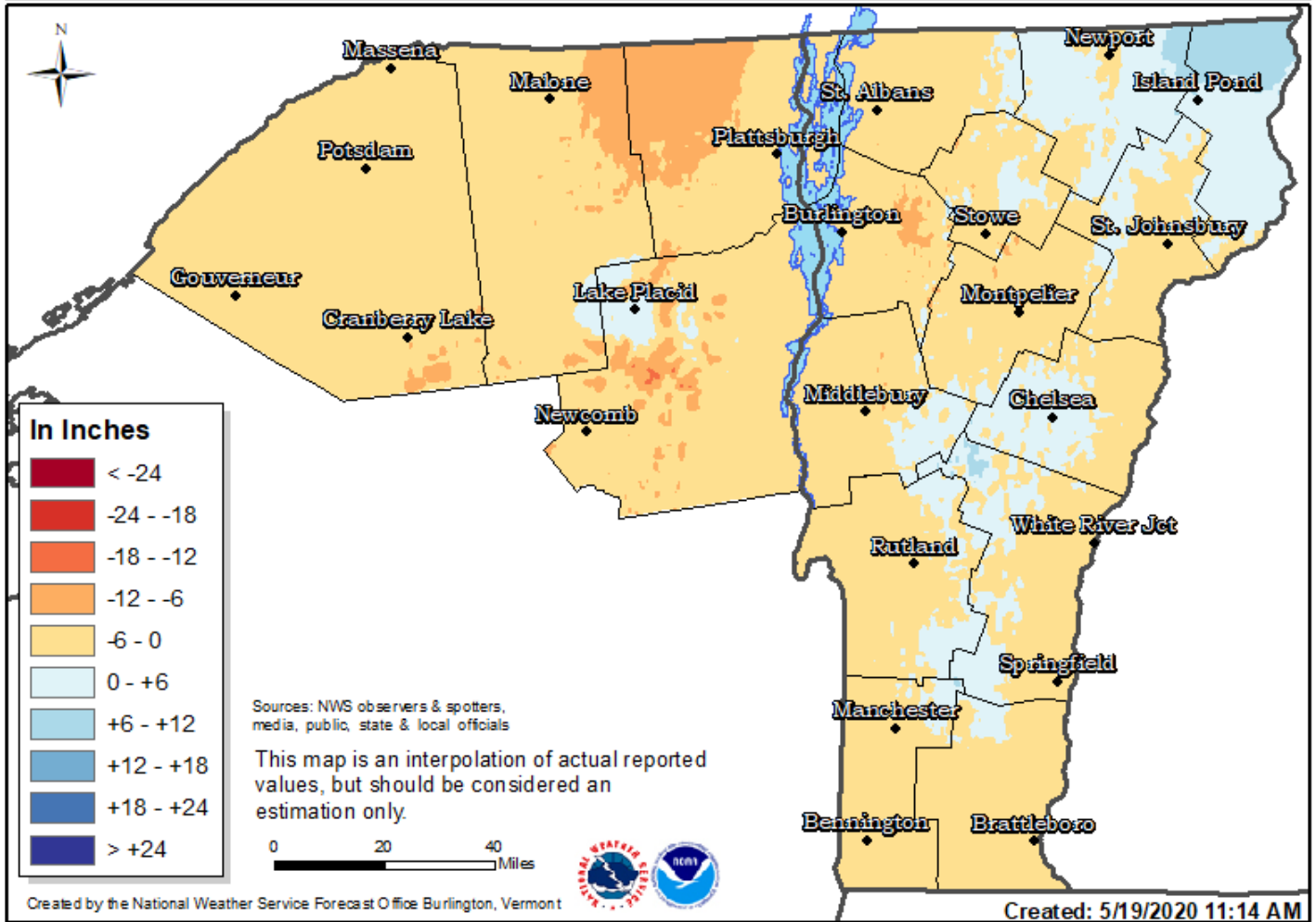
North Country Precipitation Departure From Normal ~ April 2020



North Country Total Snowfall ~ April 2020



North Country Snowfall Departure From Normal ~ April 2020



North Country Temperature Departure From Normal ~ April 2020

