



# Drought Information Statement for Southeast Georgia and Southeast South Carolina

Valid November, 13, 2025

Issued By: NWS Charleston, SC

Contact Information: [nws.charlestonsc@noaa.gov](mailto:nws.charlestonsc@noaa.gov)

- This product will be updated by November, 21, 2025 or sooner if drought conditions change significantly.
- Please see all currently available products at <https://drought.gov/drought-information-statements>.
- Please visit <https://www.weather.gov/chs/DroughtInformationStatement> for previous statements.

- Dry conditions persist across southeast GA and southeast SC
- No rainfall is expected over the next 7 days
- Drought conditions are expected to persist or worsen in the coming months due to an increased probability of below normal rainfall



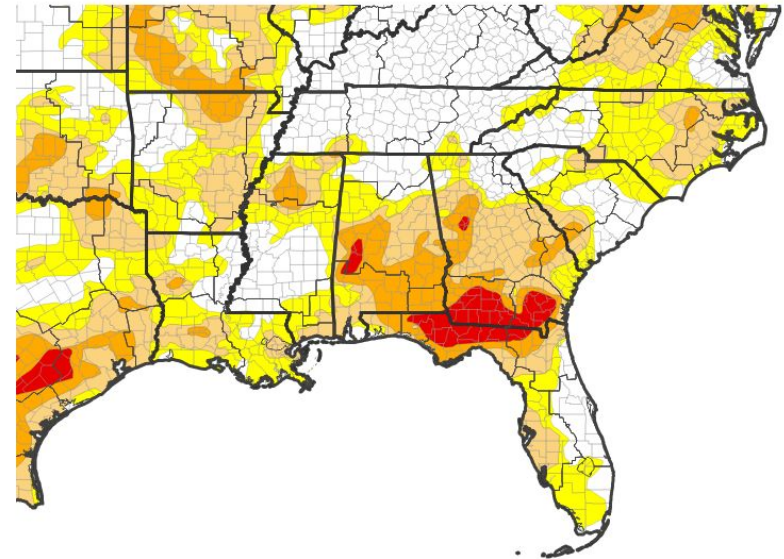


# U.S. Drought Monitor

Link to the [latest U.S. Drought Monitor](#) for the Southeast

- Drought intensity and Extent
  - **D4 (Exceptional Drought):**
    - None
  - **D3 (Extreme Drought):**
    - None
  - **D2 (Severe Drought):**
    - GA: Bulloch, Candler, Evans, Jenkins, Screven, Tattnall
    - SC: Allendale, Colleton, Hampton
  - **D1 (Moderate Drought):**
    - GA: Bulloch, Candler, Effingham, Evans, Jenkins, Long, McIntosh, Screven, Tattnall
    - SC: Allendale, Colleton, Dorchester, Hampton, Jasper
  - **D0: (Abnormally Dry):**
    - GA: Bryan, Bulloch, Candler, Chatham, Effingham, Evans, Jenkins, Liberty, Long, McIntosh, Screven, Tattnall
    - SC: Allendale, Beaufort, Colleton, Dorchester, Hampton, Jasper

U.S. Drought Monitor



U.S. Drought Monitor



Source(s): NDMC, NOAA, USDA; image courtesy of Drought.gov

Data Valid: 11/11/25

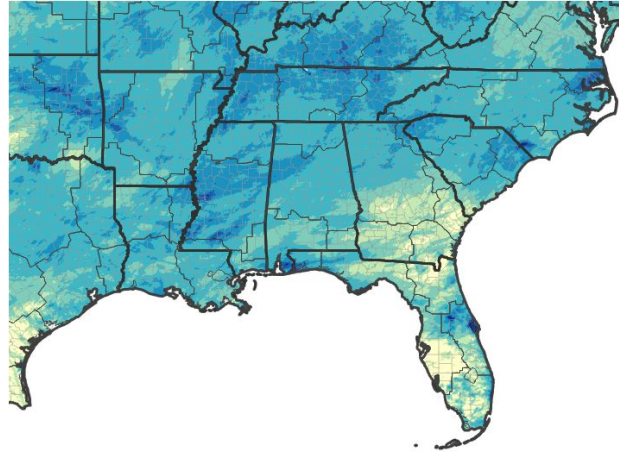




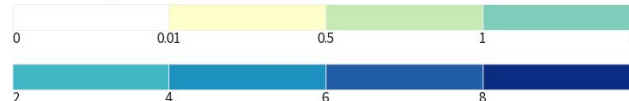
# Precipitation

- Over the last 30 days, rainfall has been below normal for all of southeast SC and southeast GA
- Well below normal rainfall has impacted all of southeast GA and portions of southeast SC along the Savannah River, with some areas receiving little to no measurable rainfall

30-Day Precipitation Accumulations (Inches)

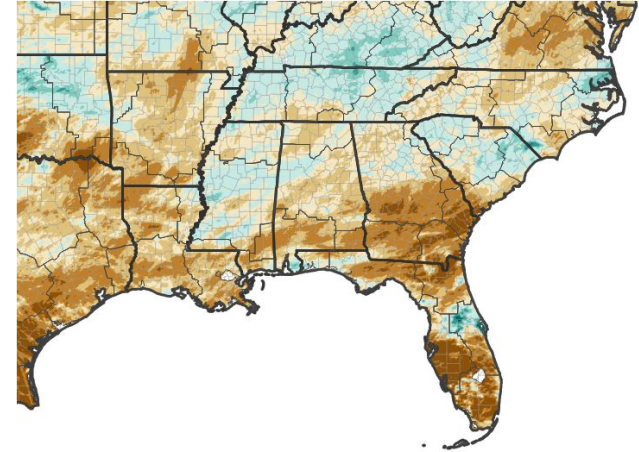


Inches of Precipitation



Source(s): National Weather Service Multi-Radar Multi-Sensor System; Last Updated: 11/13/25  
image courtesy of Drought.gov

30-Day Percent of Normal Precipitation



Precipitation Shown as a Percentage of Normal Conditions



Source(s): National Weather Service Multi-Radar Multi-Sensor System; Last Updated: 11/13/25  
image courtesy of Drought.gov





# Summary of Impacts

Links: See/submit [Condition Monitoring Observer Reports \(CMOR\)](#) and view the [Drought Impacts Reporter](#)

## Hydrologic Impacts

- No known impacts at this time

## Agricultural Impacts

- On 11/10, a farmer in Allendale County reported severely dry conditions with poor crop conditions producing a heavy degree of loss of yield potential. The farmer reported only 7 inches of rain since 7/10. Also, an irrigation pond is reported to be 5-6 feet low.
- On 11/3, a farmer in Allendale County reported moderately dry conditions and indicated that a creek that normally at least has some standing water is now completely dry. The farmer is worried about water supply to their winter oats.

## Fire Hazard Impacts

- No known impacts at this time

## Other Impacts

- No known impacts at this time

## Mitigation Actions

- Please refer to your county or municipality regarding any ongoing mitigation efforts

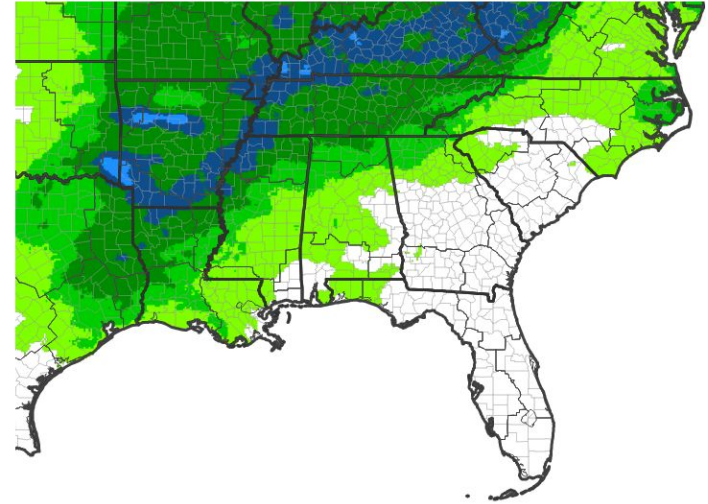




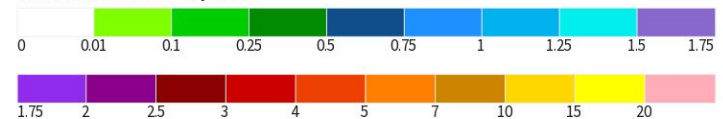
# Seven Day Precipitation Forecast

- No rainfall is forecast over the next 7 days

7-Day Quantitative Precipitation Forecast for November 12, 2025–November 19, 2025



Predicted Inches of Precipitation



Source(s): National Weather Service Weather Prediction Center; image courtesy of Drought.gov Last Updated: 11/12/25



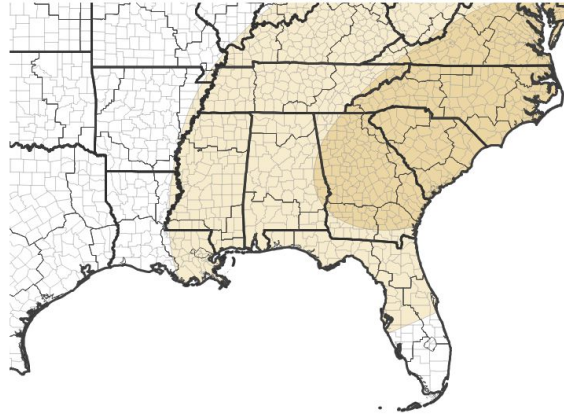


# Long-Range Outlooks

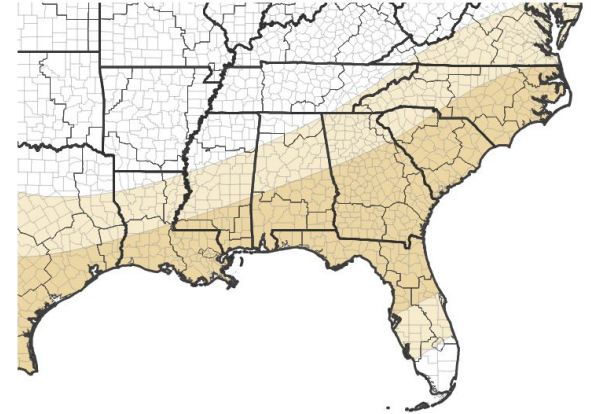
The latest monthly and seasonal outlooks can be found on the [CPC homepage](#)

- Below normal rainfall is expected through the end of November
- Below normal rainfall is expected for the 3-month period through January

Monthly Precipitation Outlook for November 1, 2025–November 30, 2025



Seasonal (3-Month) Precipitation Outlook for November 1, 2025–January 31, 2026



Probability of Below-Normal Precipitation



Probability of Above-Normal Precipitation



Probability of Near-Normal Precipitation



Source(s): Climate Prediction Center; image courtesy of Drought.gov

Last Updated: 10/16/25

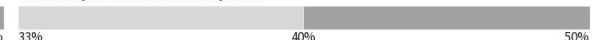
Probability of Below-Normal Precipitation



Probability of Above-Normal Precipitation



Probability of Near-Normal Precipitation



Source(s): Climate Prediction Center; image courtesy of Drought.gov

Last Updated: 10/16/25



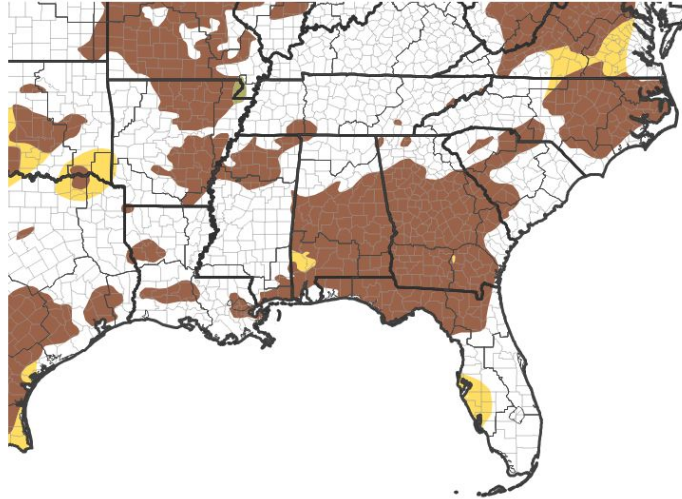


# Drought Outlook

The latest monthly and seasonal outlooks can be found on the [CPC homepage](#)

- Drought conditions are expected to persist for the 1-month period including November and the 3-month period including November through January

1-Month Drought Outlook for November 1, 2025–November 30, 2025



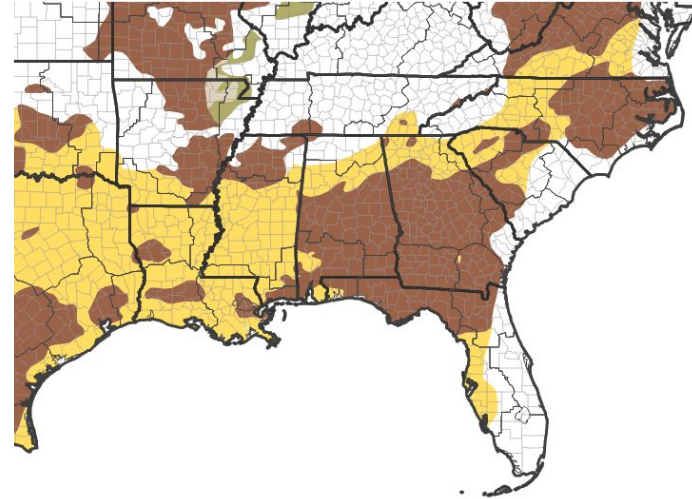
Drought Is Predicted To...



Source(s): Climate Prediction Center; image courtesy of Drought.gov

Last Updated: 10/31/25

Seasonal (3-Month) Drought Outlook for October 31, 2025–January 31, 2026



Drought Is Predicted To...




Source(s): Climate Prediction Center; image courtesy of Drought.gov

Last Updated: 10/31/25

Links to the latest:

[Climate Prediction Center Monthly Drought Outlook](#)

[Climate Prediction Center Seasonal Drought Outlook](#)



National Oceanic and Atmospheric Administration

U.S. Department of Commerce

National Weather Service  
Charleston, SC