



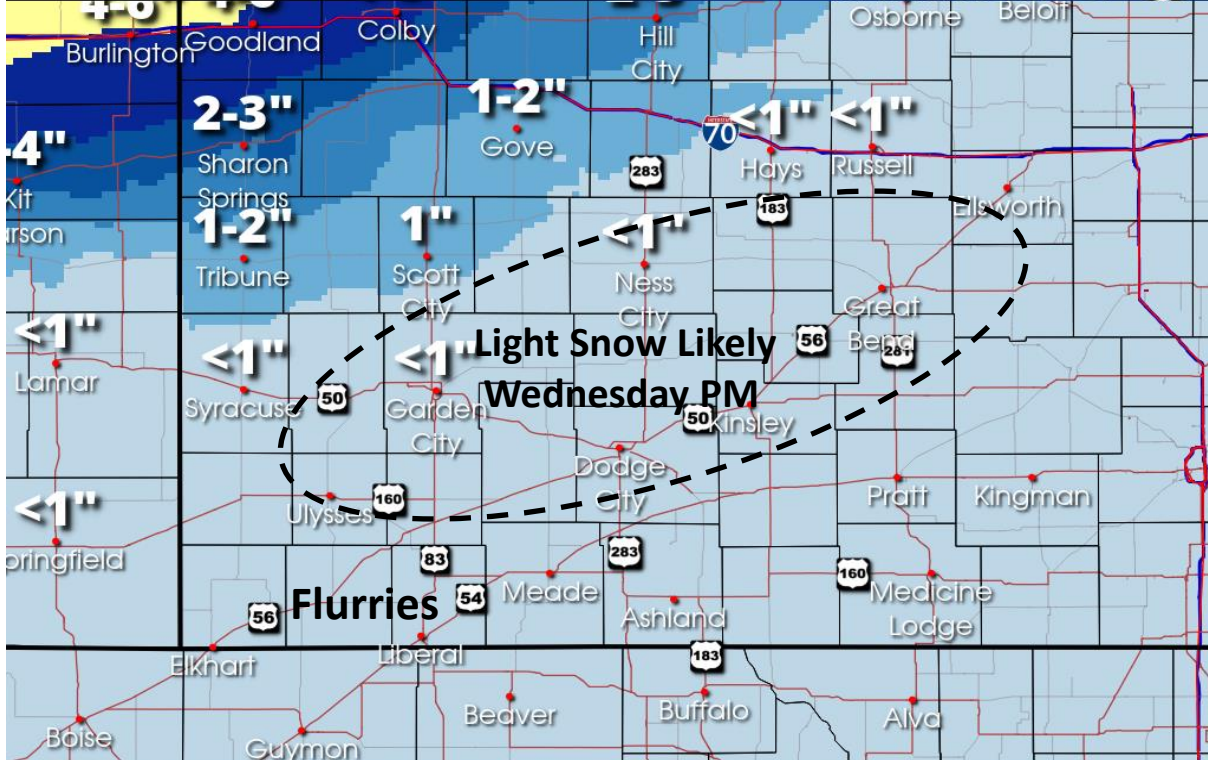
Snow Forecast Wednesday

Increasing Snow with Northern Extent

Light Snow North Wednesday

Weather Forecast Office
Dodge City, KS

Issued Jan 17, 2023 2:10 AM CST

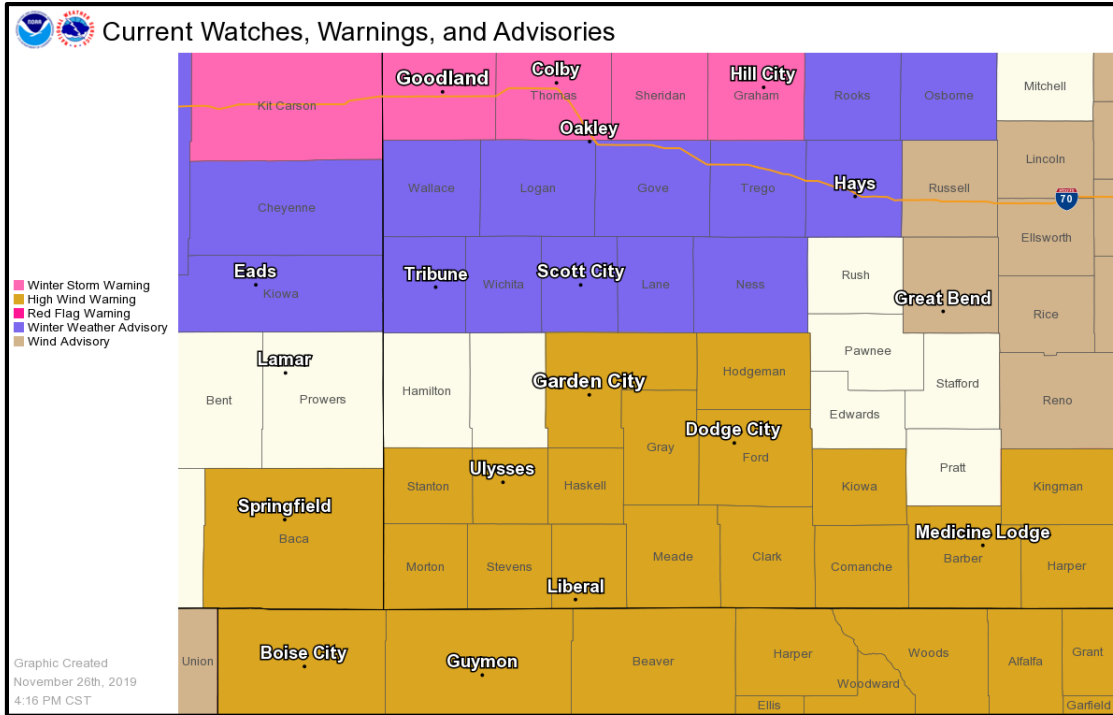


Forecast Details

- **Light snow is expected Wednesday afternoon and evening, mainly along and north of US 50.**
- **Although widespread light snow is expected, amounts will be insignificant, generally less than one inch.**
- **More significant accumulations to near 2 inches are possible along Interstate 70, where travel impacts will be greater. A winter weather advisory is in effect for Trego and Ellis counties.**



Entire DDC CWA crop



Product Categories: Watch Warning Advisory
Product Types: Watch/Warning/Advisories

Smoothing?: None Low Heavy
Background Options: Basic Earth
Font Color: White Black

Corporate Banner?: Yes No
Legend?: Yes No
Valid Time Label?: Yes No

Image Width (Twitter 450px - Facebook 400px): 1000 px

City Density - Current Setting - Very High

Sample Point Density - Current Setting - Very High

City and Sample Point Font Size - Current Setting - 20 px

Optional Overlays:

- Counties
- County Names
- States
- State Names
- State Abbr
- Interstates
- US Highways
- Cities
- Tribal Areas
- RFC Boundaries

Time Zone Options:

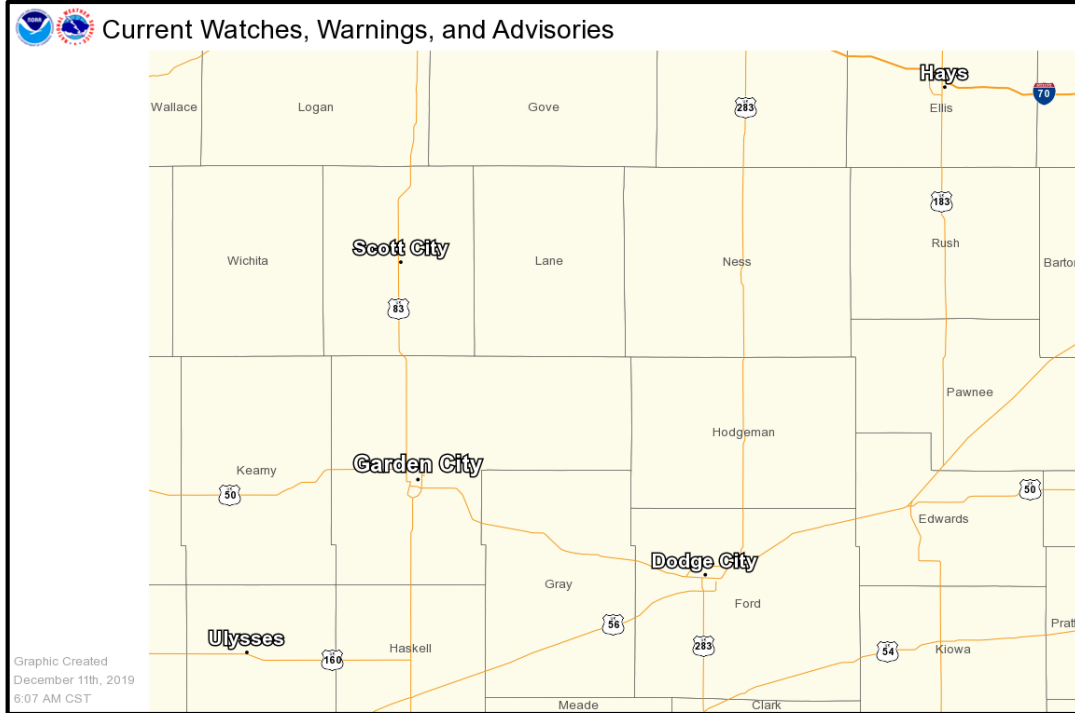
- Pacific
- Mountain
- Central
- Eastern
- UTC

Reproduce this map, with latest hazards, using the following URL:

<http://intra.crh.noaa.gov/gis/b2short.php?id=293001>

Zoomed-in portion of DDC CWA

(useful for smaller WWA areas or WWA for the edge of the CWA)



Product Categories: Watch Warning Advisory | Product Types: Watch/Warning/Advisories

Smoothing?: None | Low | Heavy | Background Options: Basic | Earth | Font Color: White | Black

Corporate Banner?: Yes | No | Legend?: Yes | No | Valid Time Label?: Yes | No

Image Width (Twitter 450px - Facebook 400px): 1000 px

City Density - Current Setting - Very High

Sample Point Density - Current Setting - Very High

City and Sample Point Font Size - Current Setting - 22 px

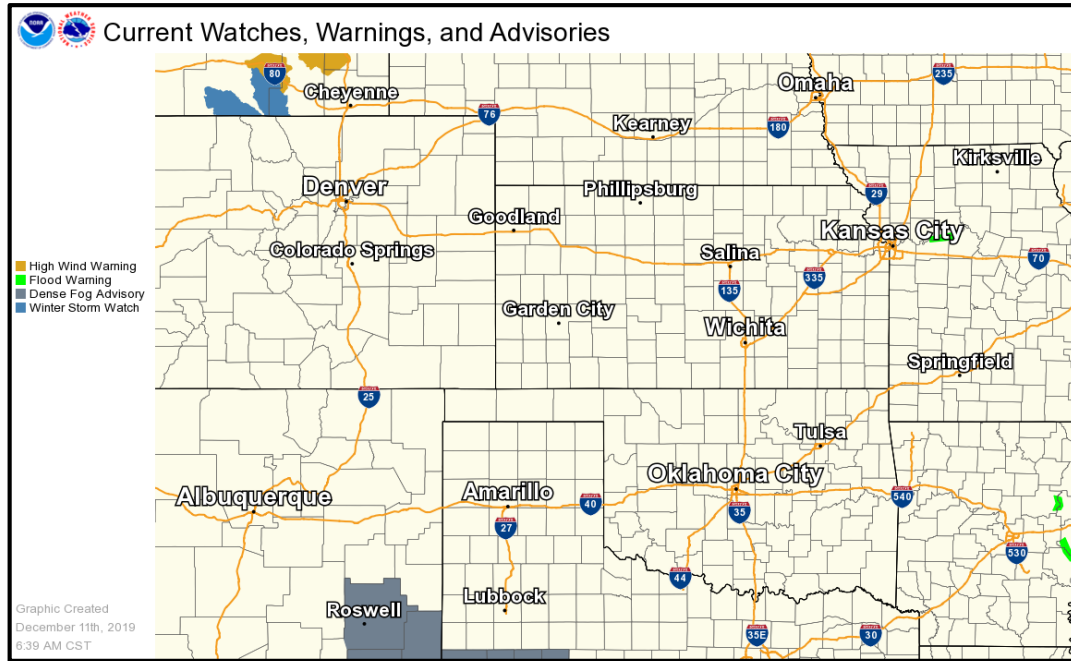
Optional Overlays: Counties | County Names | States | State Names | State Abbr | Interstates | US Highways | Cities | Tribal Areas | RFC Boundaries

Time Zone Options: Pacific | Mountain | Central | Eastern | UTC

Reproduce this map, with latest hazards, using the following URL:
<http://intra.crh.noaa.gov/gis/b2short.php?id=294848>

Regional crop

(useful for larger WWA areas in addition to DDC CWA)



Product Categories: Watch Warning Advisory | Product Types: Watch/Warning/Advisories

Smoothing?: None | Low | Heavy | Background Options: Basic | Earth | Font Color: White | Black

Corporate Banner?: Yes | No | Legend?: Yes | No | Valid Time Label?: Yes | No

Image Width (Twitter 450px - Facebook 400px): 1000 px

City Density - Current Setting - High

Sample Point Density - Current Setting - High

City and Sample Point Font Size - Current Setting - 20 px

Optional Overlays:

Counties	County Names	States	State Names	State Abbr
Interstates	US Highways	Cities	Tribal Areas	RFC Boundaries

Time Zone Options: Pacific | Mountain | Central | Eastern | UTC

Reproduce this map, with latest hazards, using the following URL:
<http://intra.crh.noaa.gov/gis/b2short.php?id=294856>

Blizzard Watch

BZ.A

Blizzard Warning

BZ.W

Dust Storm Warning

DS.W

Blowing Dust Advisory

DU.Y

Excessive Heat Watch

EH.A

Excessive Heat Warning

EH.W

Flood Watch

FA.A

Dense Fog Advisory

FG.Y

Frost Advisory

FR.Y

Fire Weather Watch

FW.A

Red Flag Warning

FW.W

Freeze Watch

FZ.A

Freeze Warning

FZ.W

Heat Advisory

HT.Y

High Wind Watch

HW.A

High Wind Warning

HW.W

Hard Freeze Watch

HZ.A

Hard Freeze Warning

HZ.W

Ice Storm Warning

IS.W

Wind Chill Watch

WC.A

Wind Chill Warning

WC.W

Wind Chill Advisory

WC.Y

Winter Storm Watch

WS.A

Winter Storm Warning

WS.W

Winter Weather Advisory


WW.Y

Freezing Fog Advisory

ZF.Y

Freezing Rain Advisory

ZR.Y



TORNADO



RAINFALL AMOUNTS



WIND



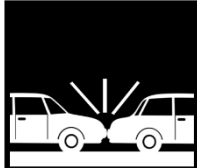
SNOW



SNOW TO RAIN



FREEZING RAIN



HAZARDOUS TRAVEL

editElement:
editDetail



DAMAGING WINDS



FLOODING



WIND



SNOW AMOUNTS



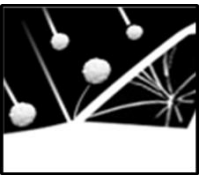
RAIN TO SNOW



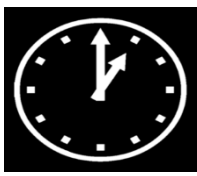
FREEZING RAIN




SLOW COMMUTE




HAIL



TIMING




RAIN OR HUMIDITY



BLOWING SNOW



FREEZING RAIN TO SNOW



ICE STORM



COLD



LIGHTNING



LOCATION



MIXED PRECIPITATION



SNOW DRIFTS



SNOW TO FREEZING RAIN



ICE/SLIPPERY



WIND CHILL



STORM MOTION

