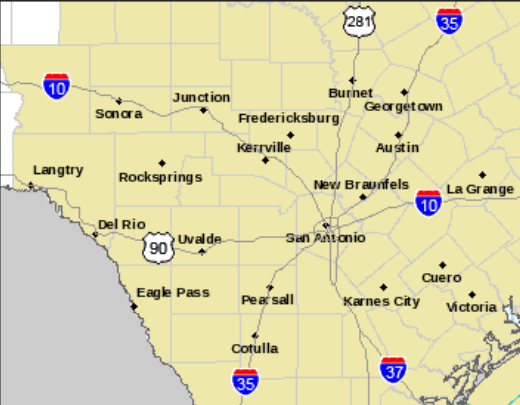


# Como encontrar las condiciones del tiempo en Español para su área

Watches & Warnings Observations Forecast Graphics Rivers & Lakes Climate Submit Storm Report

Click on the map below for the latest forecast.



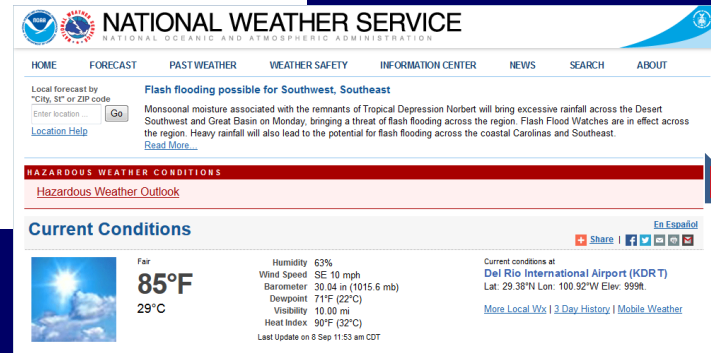
[Read watches, warnings & advisories](#)

[Hazardous Weather Outlook](#)

[Short Term Forecast](#)

Presione su localización en el mapa de la página principal

Luego clic en el enlace "En Español"



NATIONAL WEATHER SERVICE  
NATIONAL OCEANIC AND ATMOSPHERIC ADMINISTRATION


HOME FORECAST PAST WEATHER WEATHER SAFETY INFORMATION CENTER NEWS SEARCH ABOUT

Local forecast by ZIP, ST or ZIP code  
Enter location: [ ] Go  
[Location Help](#)

**Flash flooding possible for Southwest, Southeast**  
Monsoonal moisture associated with the remnants of Tropical Depression Norbert will bring excessive rainfall across the Desert Southwest and Great Basin on Monday, bringing a threat of flash flooding across the region. Flash Flood Watches are in effect across the region. Heavy rainfall will also lead to the potential for flash flooding across the coastal Carolinas and Southeast.  
[Read More...](#)

**HAZARDOUS WEATHER CONDITIONS**  
[Hazardous Weather Outlook](#)


**Current Conditions** [Share](#) [En Español](#)

 Fair  
**85°F**  
29°C

Humidity 63%  
Wind Speed SE 10 mph  
Barometer 30.04 in (1015.6 mb)  
Dewpoint 71°F (22°C)  
Visibility 10.00 mi  
Heat Index 90°F (32°C)  
Last Update on 8 Sep 11:53 am CDT

Current conditions at  
**Del Rio International Airport (KDR T)**  
Lat: 29.38°N Lon: 100.92°W Elev: 999ft.  
[More Local Wx](#) | [3 Day History](#) | [Mobile Weather](#)

**Current Conditions** [Share](#) [En Español](#)



Fair  
**85°F**  
29°C

Humidity 63%  
Wind Speed SE 10 mph  
Barometer 30.04 in (1015.6 mb)  
Dewpoint 71°F (22°C)  
Visibility 10.00 mi  
Heat Index 90°F (32°C)  
Last Update on 8 Sep 11:53 am CDT

Current conditions at  
**Del Rio International Airport (KDR T)**  
Lat: 29.38°N Lon: 100.92°W Elev: 999ft.  
[More Local Wx](#) | [3 Day History](#) | [Mobile Weather](#)



Austin/San Antonio, TX  
Weather Forecast Office  
[weather.gov/ewx](http://weather.gov/ewx)



[Facebook.com/NWSSanAntonio](https://www.facebook.com/NWSSanAntonio)



[@NWSSanAntonio](https://twitter.com/NWSSanAntonio)