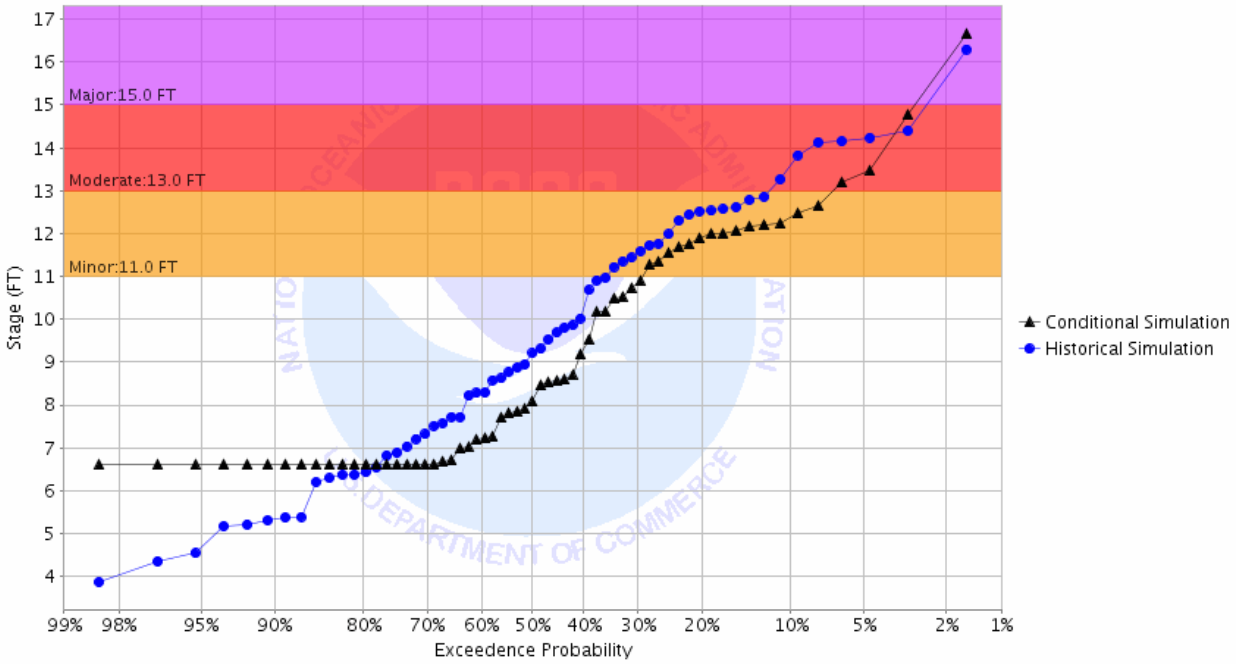
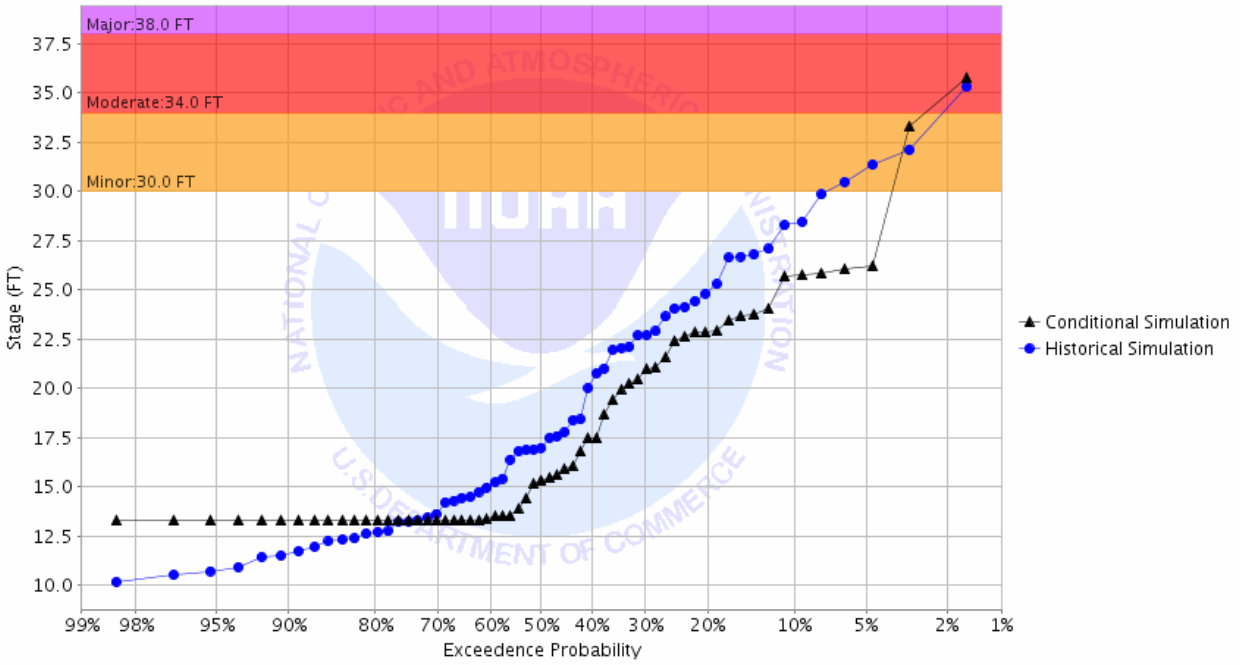


Red River North Mainstem

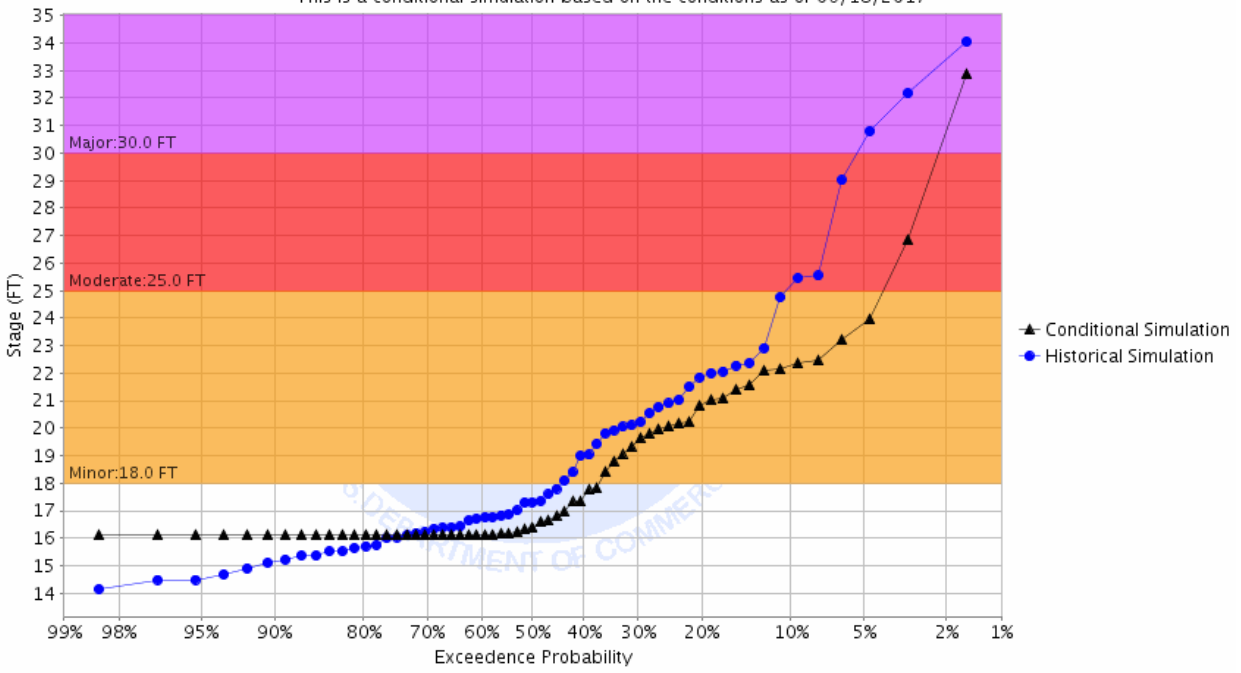
Chance of Exceeding River Stage at WHNN8
Forecast for the period 06/25/2017 - 09/23/2017
This is a conditional simulation based on the conditions as of 06/18/2017



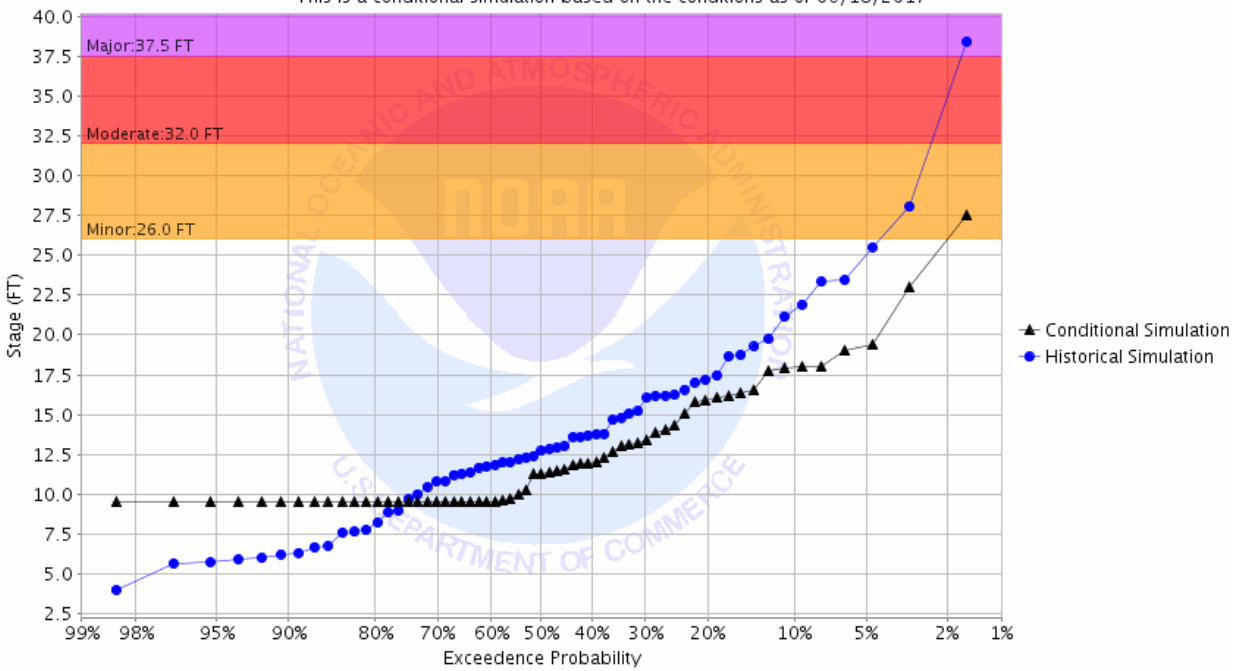
Chance of Exceeding River Stage at HICN8
Forecast for the period 06/25/2017 - 09/23/2017
This is a conditional simulation based on the conditions as of 06/18/2017



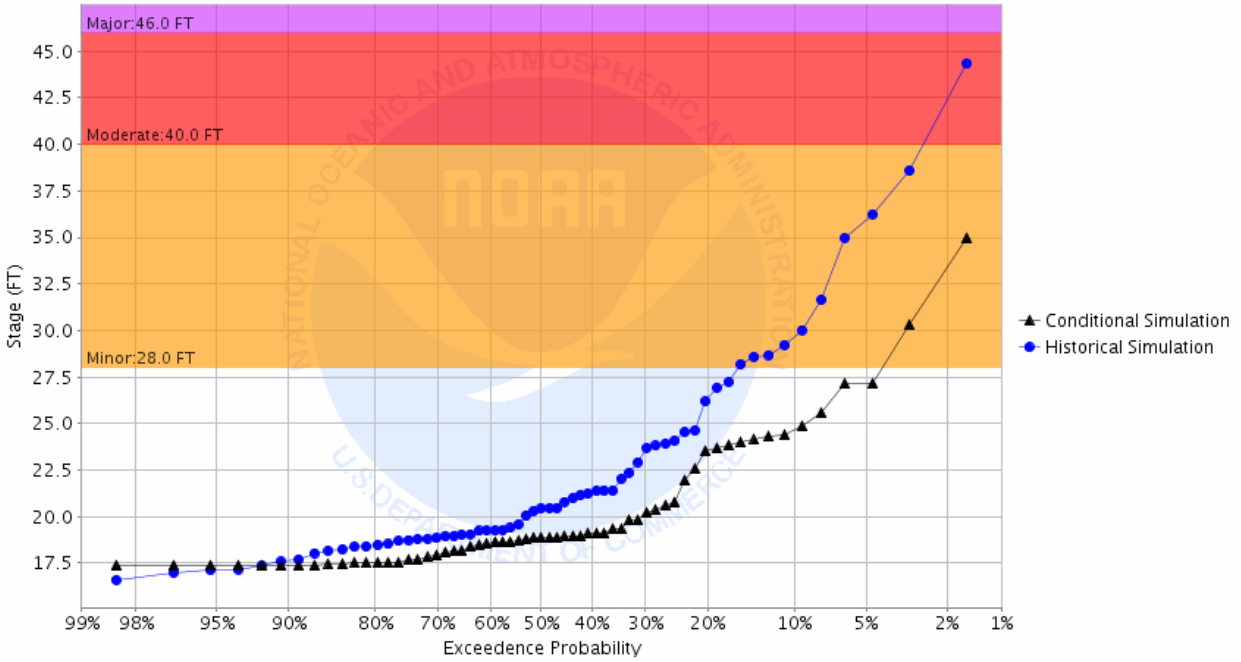
Chance of Exceeding River Stage at FGON8
 Forecast for the period 06/25/2017 - 09/23/2017
 This is a conditional simulation based on the conditions as of 06/18/2017



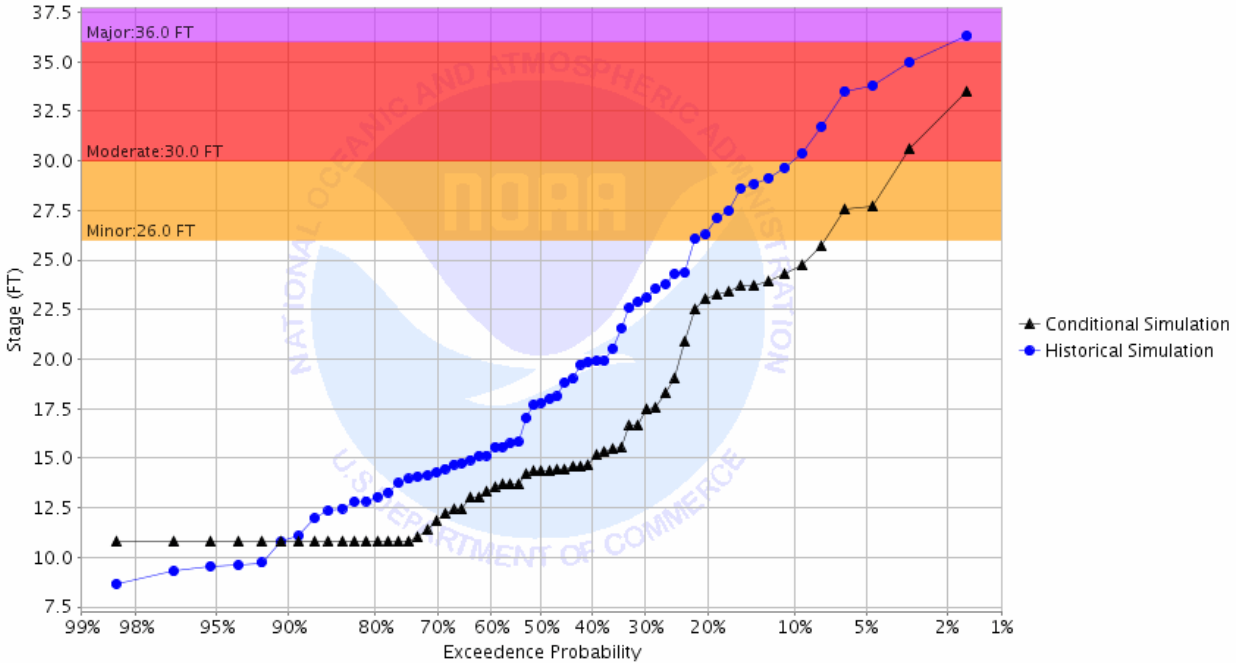
Chance of Exceeding River Stage at HILN8
 Forecast for the period 06/25/2017 - 09/23/2017
 This is a conditional simulation based on the conditions as of 06/18/2017



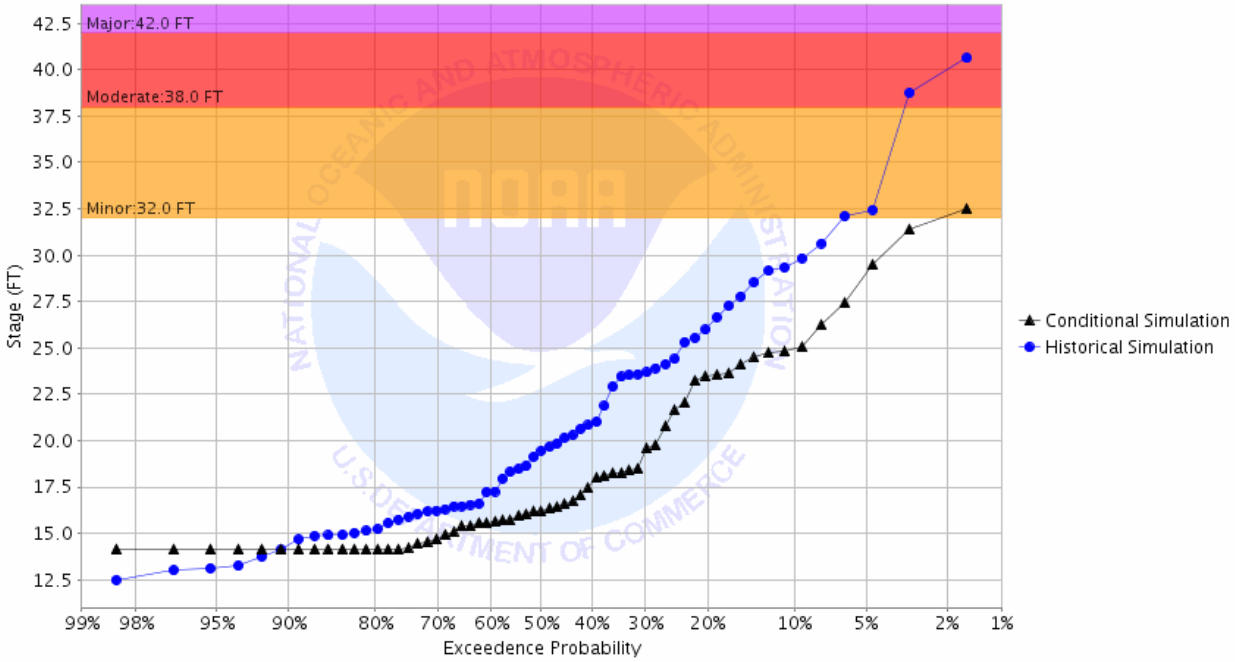
Chance of Exceeding River Stage at EGFMS
 Forecast for the period 06/25/2017 - 09/23/2017
 This is a conditional simulation based on the conditions as of 06/18/2017



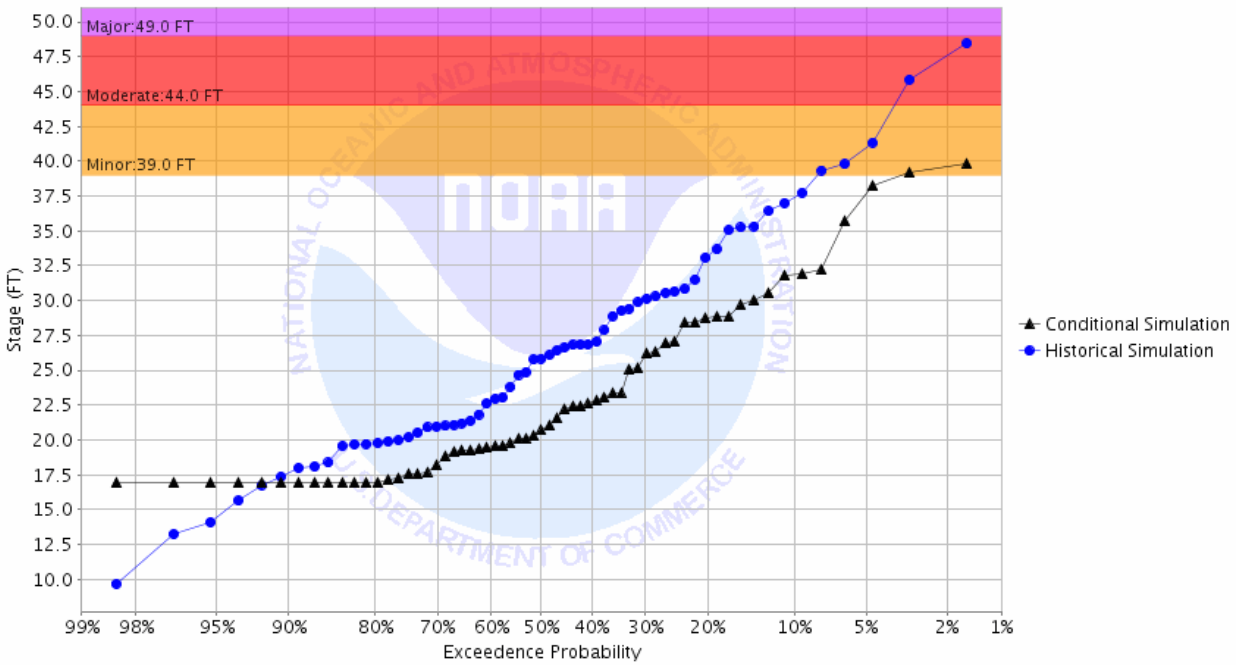
Chance of Exceeding River Stage at OSLMS
 Forecast for the period 06/25/2017 - 09/23/2017
 This is a conditional simulation based on the conditions as of 06/18/2017



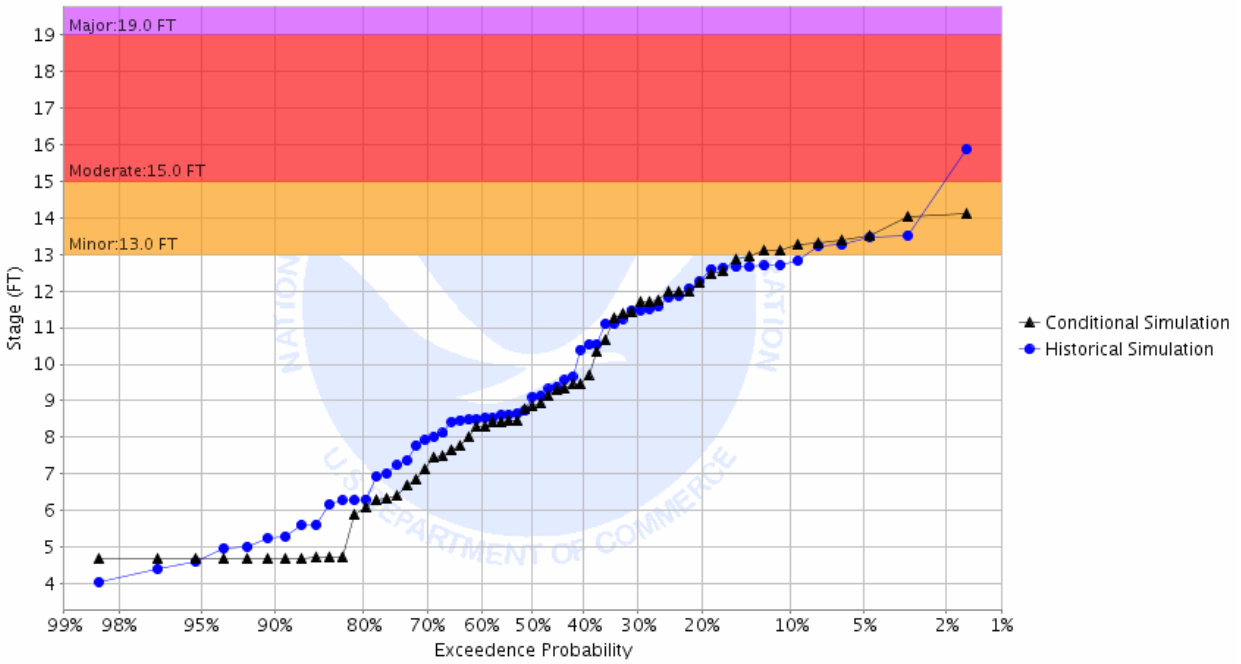
Chance of Exceeding River Stage at DRTN8
 Forecast for the period 06/25/2017 - 09/23/2017
 This is a conditional simulation based on the conditions as of 06/18/2017



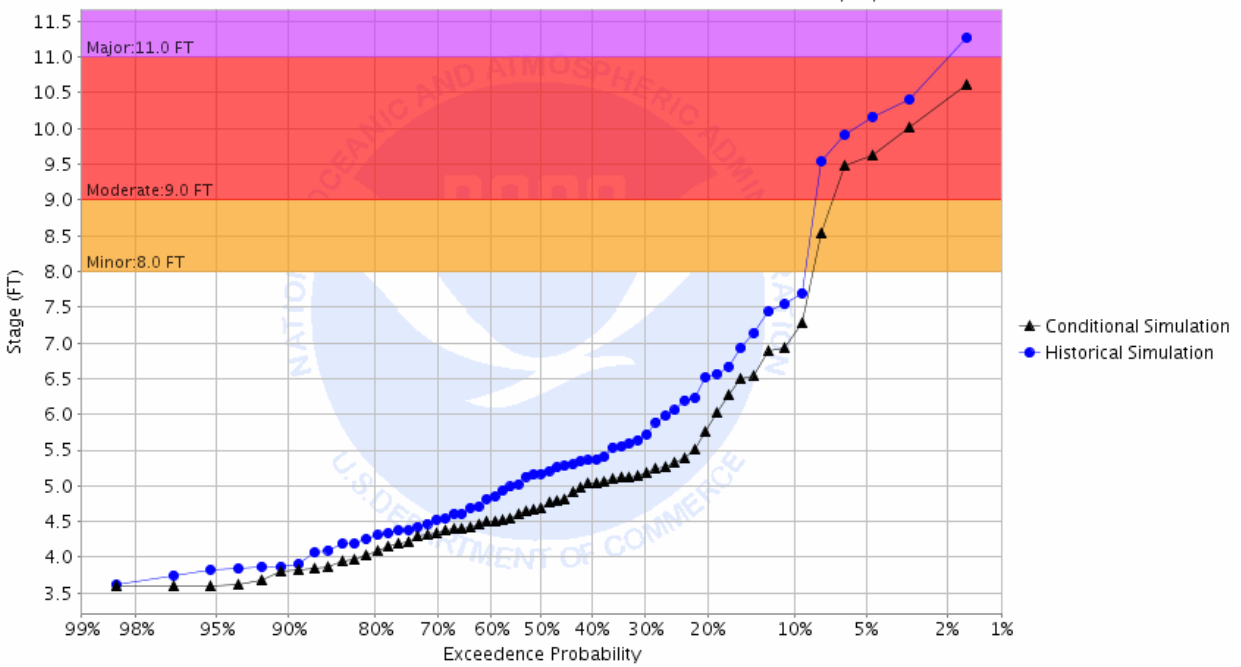
Chance of Exceeding River Stage at PBNN8
 Forecast for the period 06/25/2017 - 09/23/2017
 This is a conditional simulation based on the conditions as of 06/18/2017



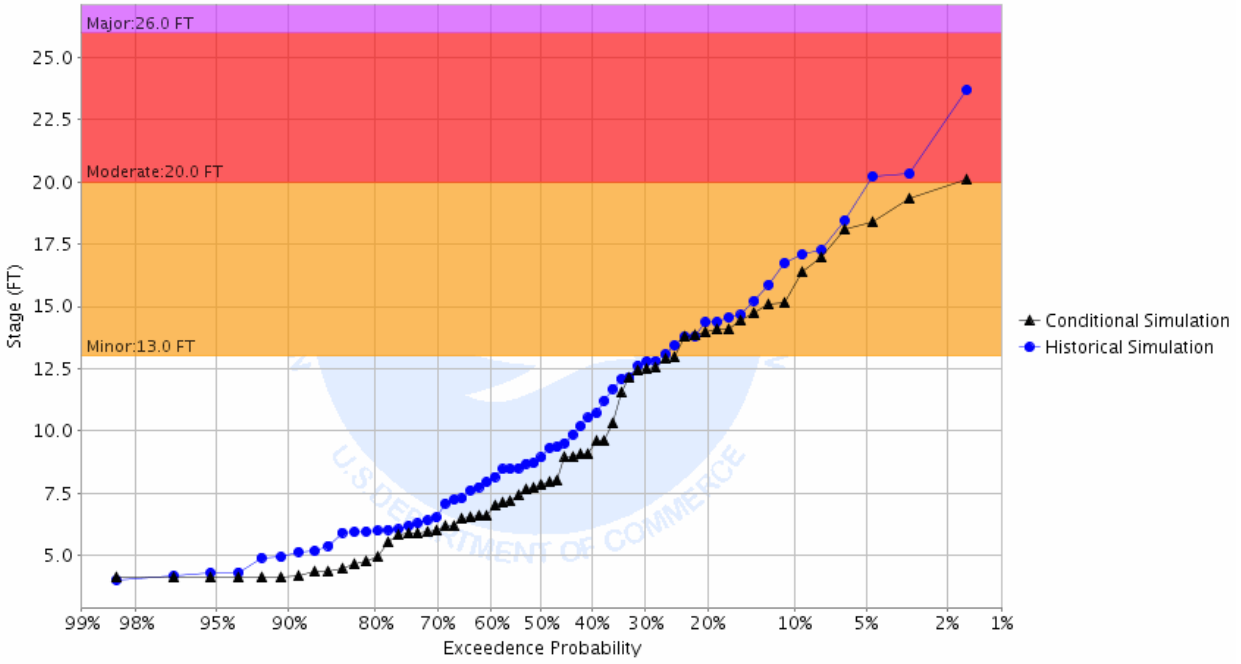
Chance of Exceeding River Stage at SABM5
 Forecast for the period 06/25/2017 - 09/23/2017
 This is a conditional simulation based on the conditions as of 06/18/2017



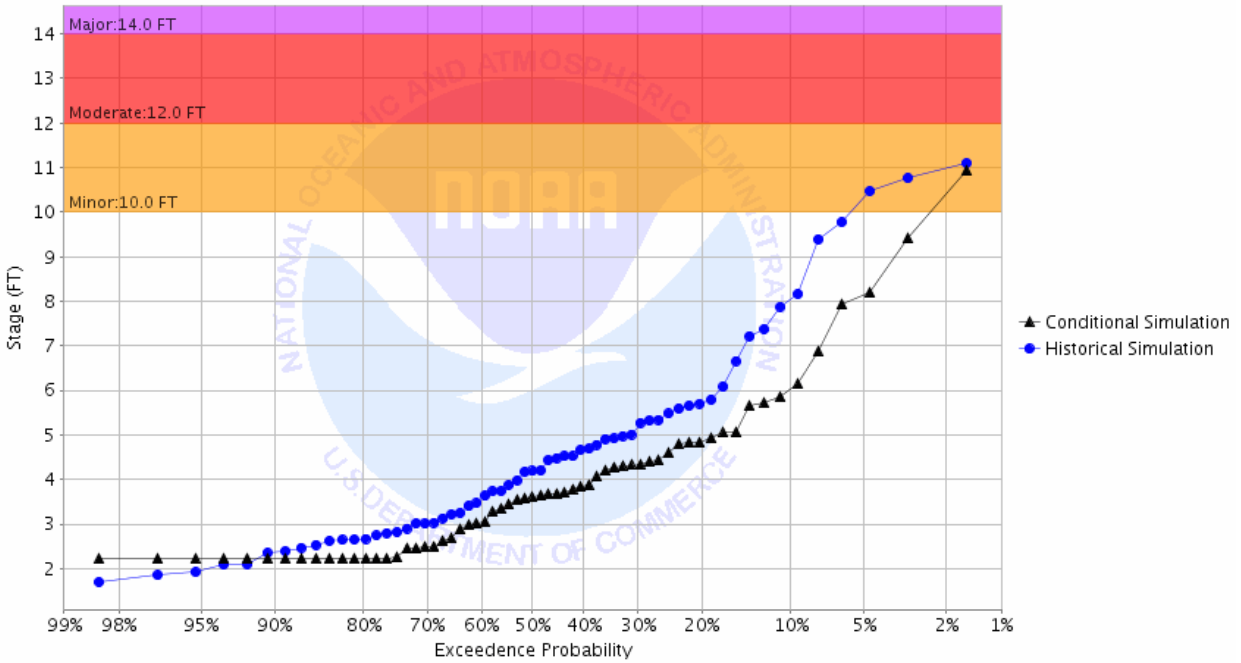
Chance of Exceeding River Stage at HWYM5
 Forecast for the period 06/25/2017 - 09/23/2017
 This is a conditional simulation based on the conditions as of 06/18/2017



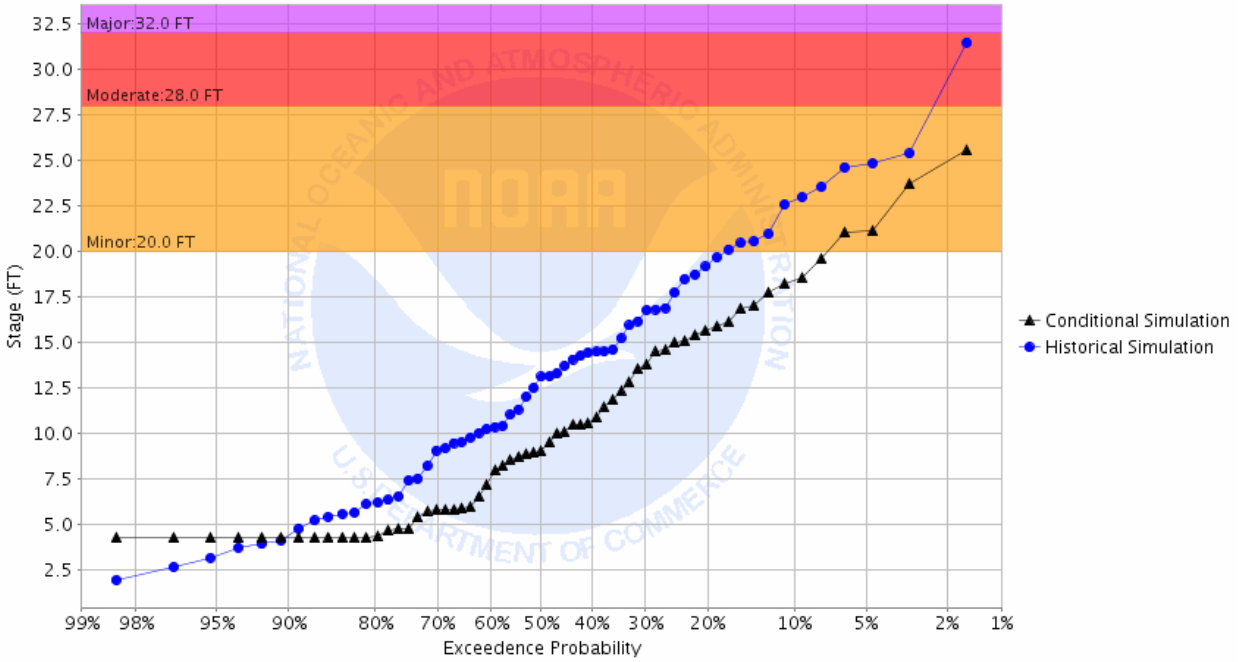
Chance of Exceeding River Stage at DILM5
 Forecast for the period 06/25/2017 - 09/23/2017
 This is a conditional simulation based on the conditions as of 06/18/2017



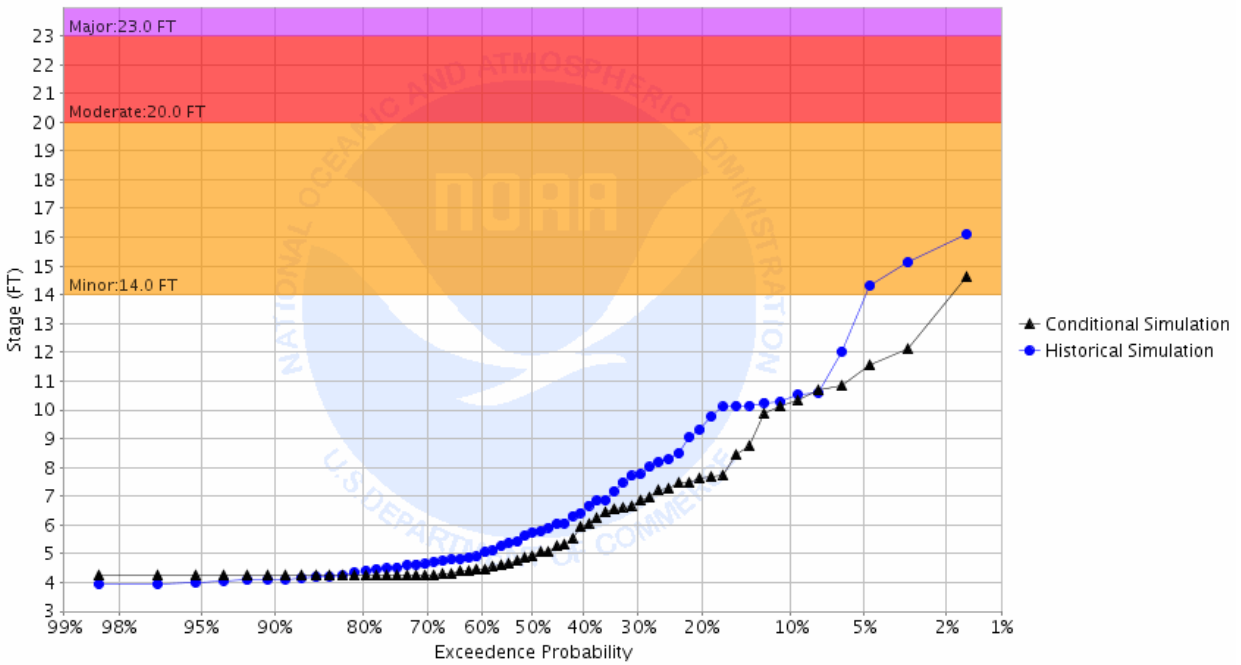
Chance of Exceeding River Stage at TWMS
 Forecast for the period 06/25/2017 - 09/23/2017
 This is a conditional simulation based on the conditions as of 06/18/2017



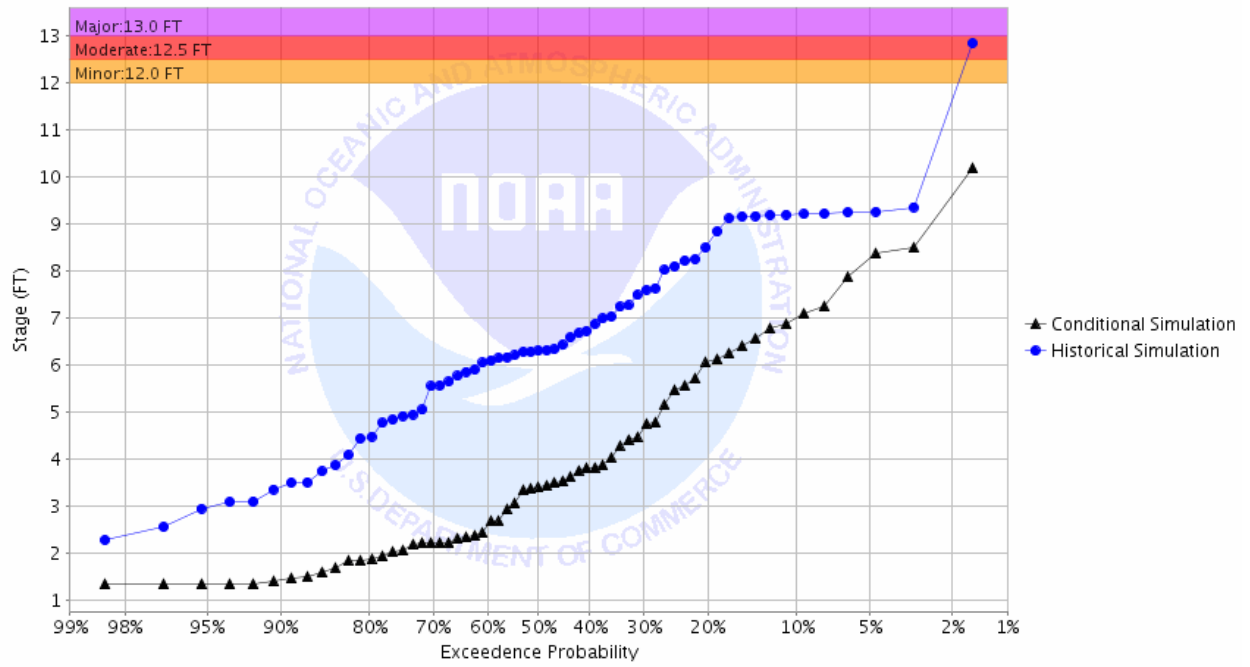
Chance of Exceeding River Stage at HNDM5
 Forecast for the period 06/25/2017 - 09/23/2017
 This is a conditional simulation based on the conditions as of 06/18/2017



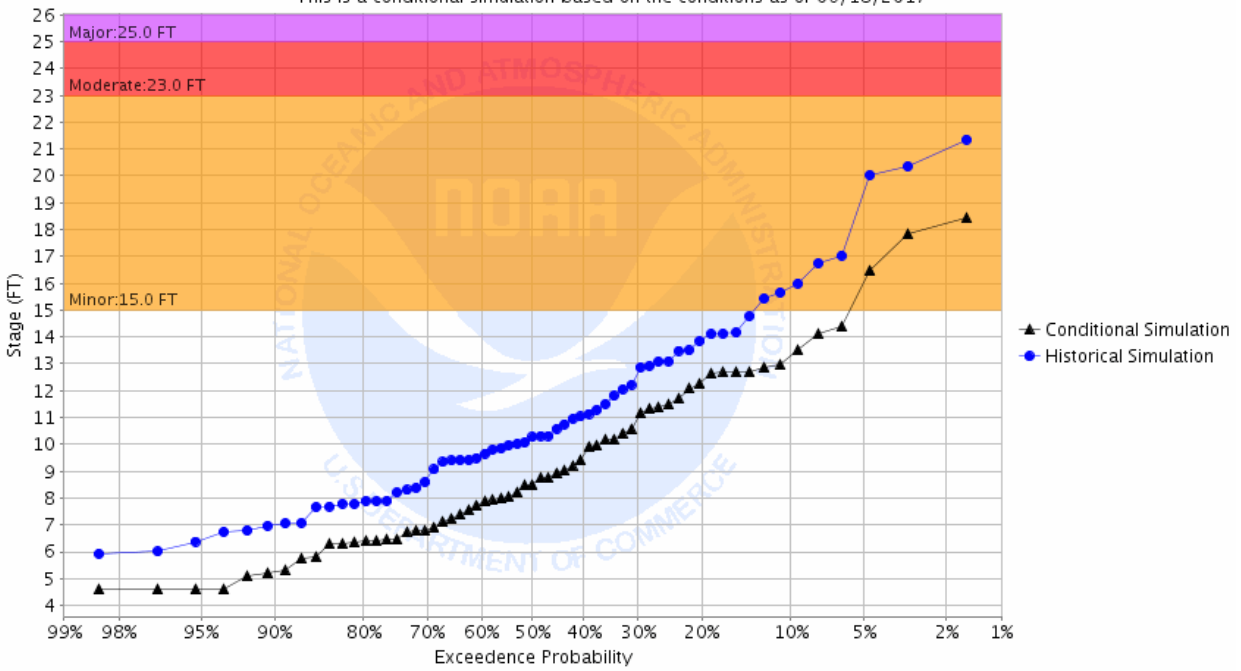
Chance of Exceeding River Stage at SHYM5
 Forecast for the period 06/25/2017 - 09/23/2017
 This is a conditional simulation based on the conditions as of 06/18/2017



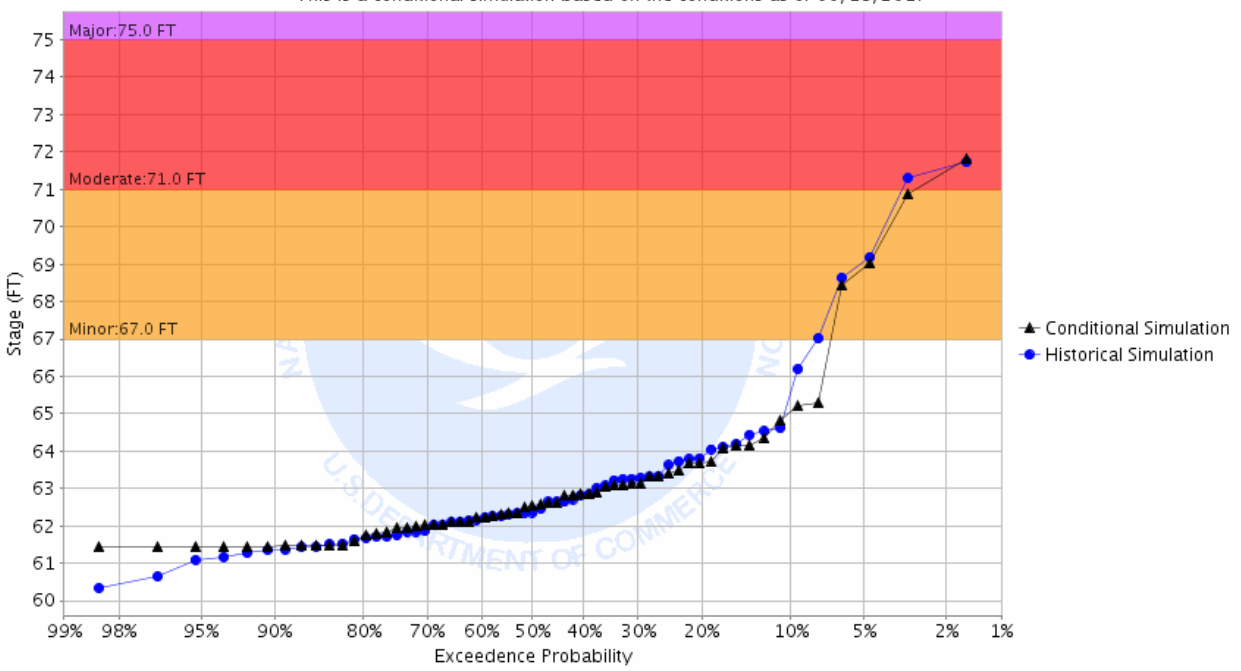
Chance of Exceeding River Stage at HIGM5
 Forecast for the period 06/25/2017 - 09/23/2017
 This is a conditional simulation based on the conditions as of 06/18/2017



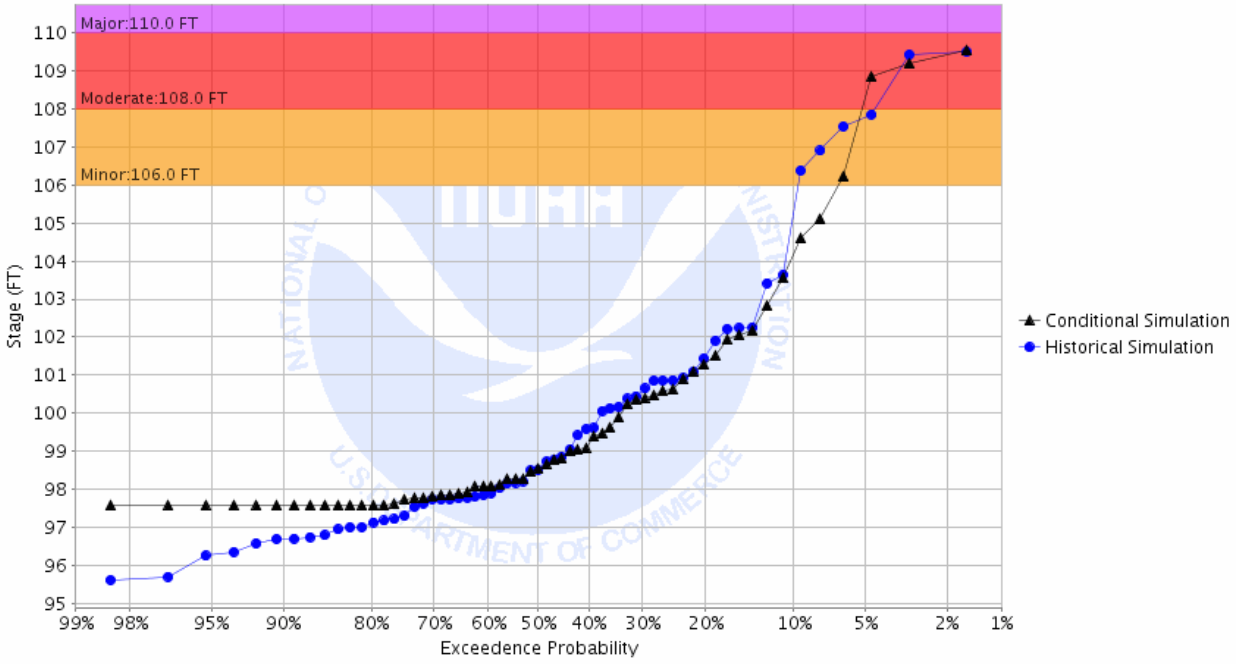
Chance of Exceeding River Stage at CRKM5
 Forecast for the period 06/25/2017 - 09/23/2017
 This is a conditional simulation based on the conditions as of 06/18/2017



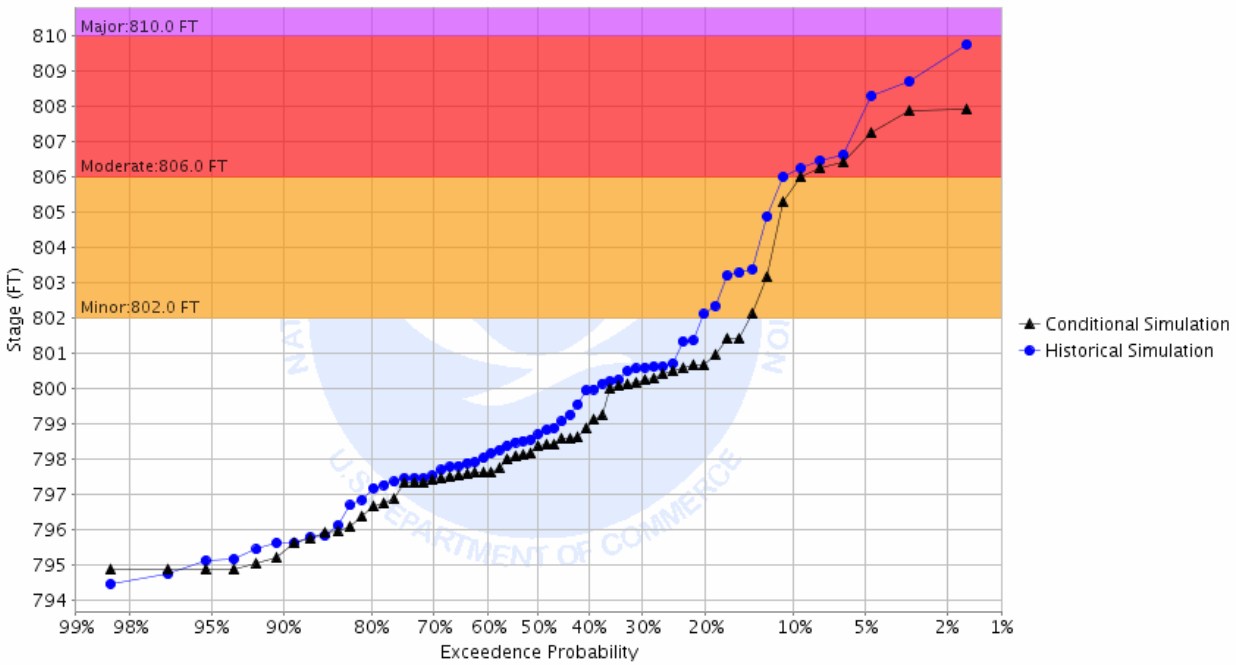
Chance of Exceeding River Stage at MKLM5
 Forecast for the period 06/25/2017 - 09/23/2017
 This is a conditional simulation based on the conditions as of 06/18/2017



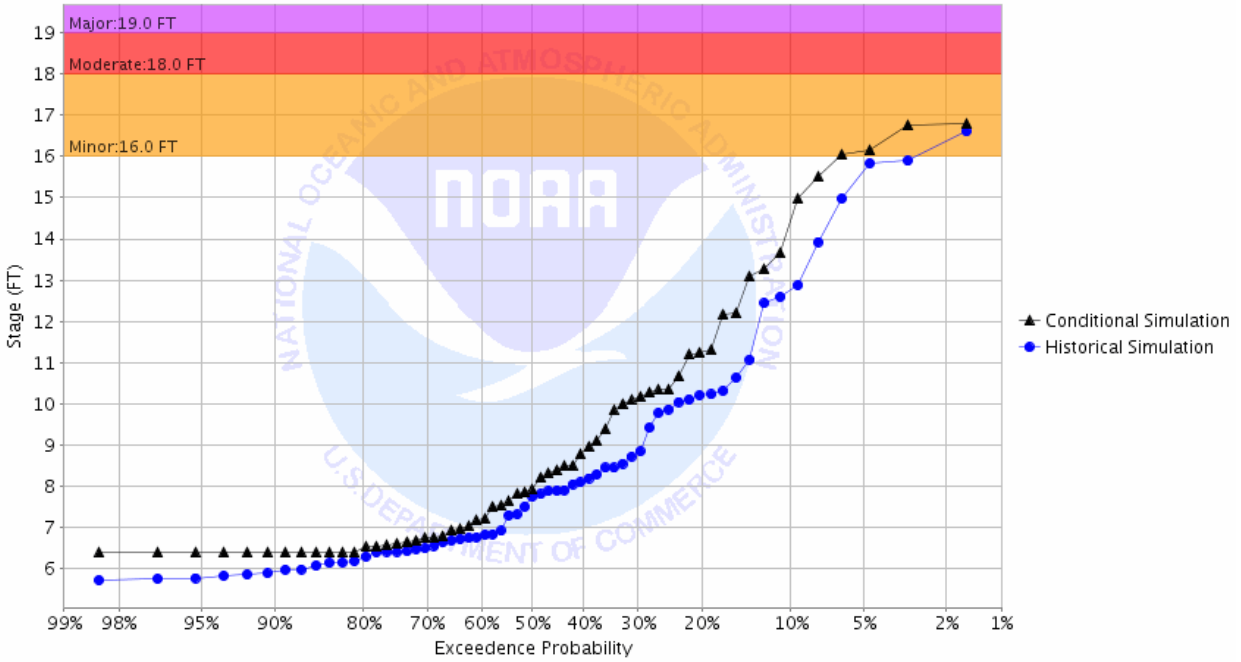
Chance of Exceeding River Stage at ALVM5
 Forecast for the period 06/25/2017 - 09/23/2017
 This is a conditional simulation based on the conditions as of 06/18/2017



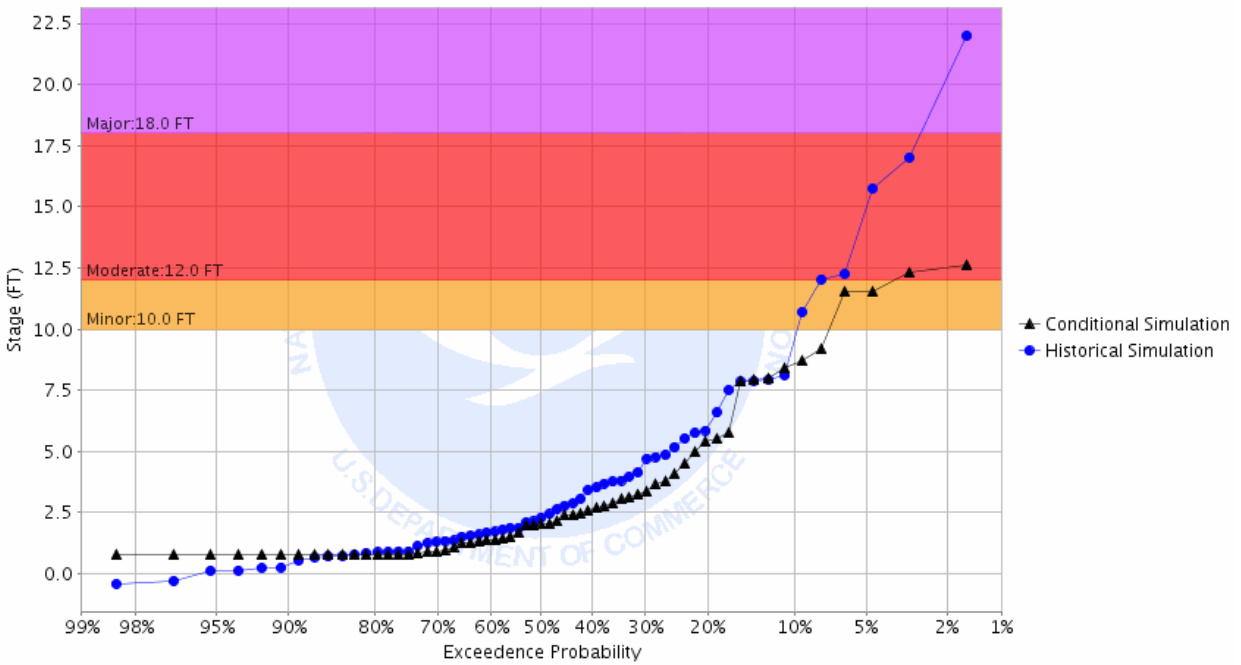
Chance of Exceeding River Stage at HLLM5
 Forecast for the period 06/25/2017 - 09/23/2017
 This is a conditional simulation based on the conditions as of 06/18/2017



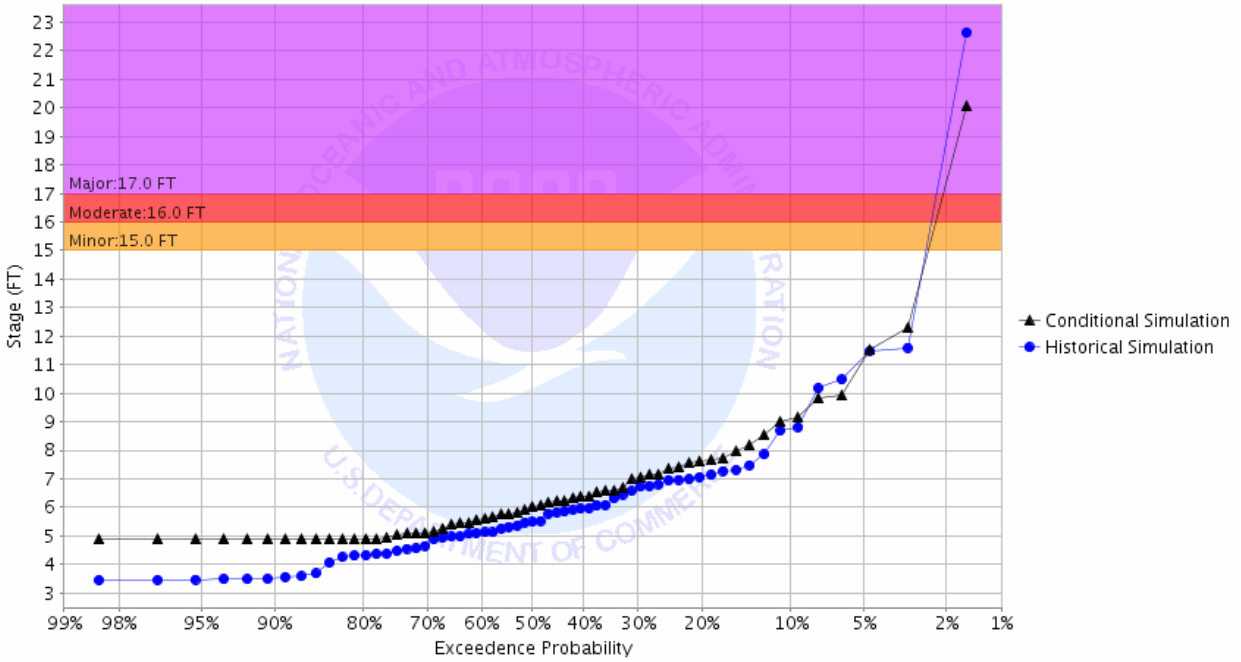
Chance of Exceeding River Stage at ROSM5
 Forecast for the period 06/25/2017 - 09/23/2017
 This is a conditional simulation based on the conditions as of 06/18/2017



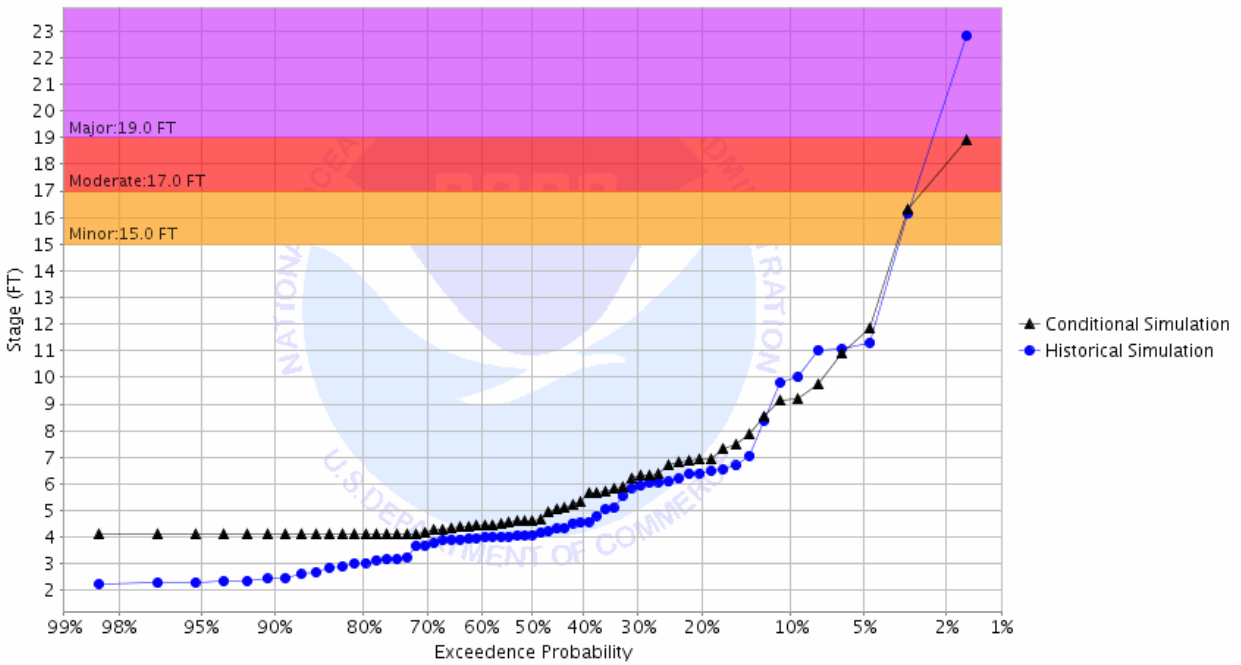
Chance of Exceeding River Stage at ABRN8
 Forecast for the period 06/25/2017 - 09/23/2017
 This is a conditional simulation based on the conditions as of 06/18/2017



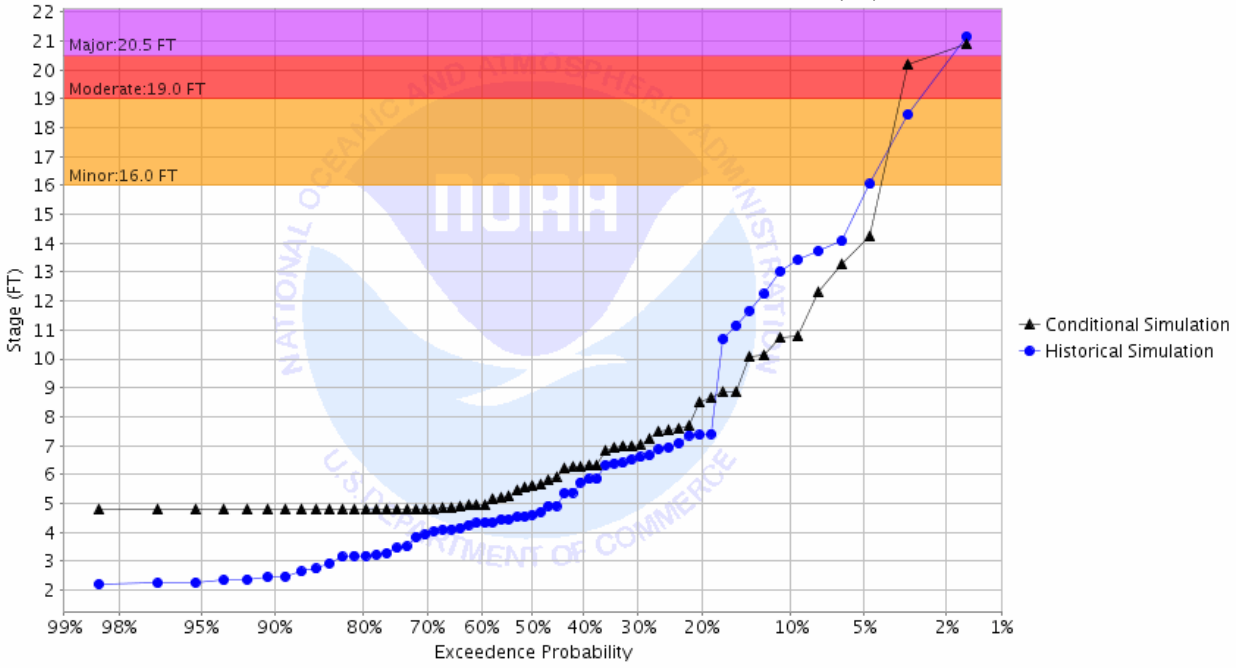
Chance of Exceeding River Stage at VCRN8
 Forecast for the period 06/25/2017 - 09/23/2017
 This is a conditional simulation based on the conditions as of 06/18/2017



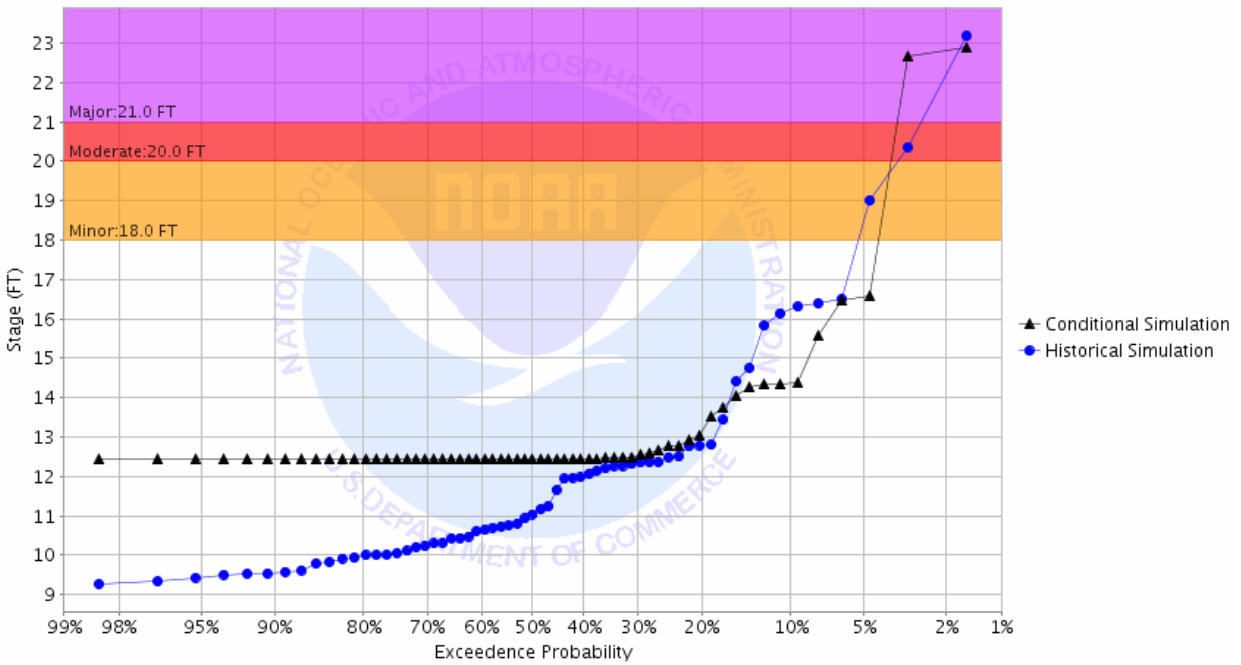
Chance of Exceeding River Stage at LBNN8
 Forecast for the period 06/25/2017 - 09/23/2017
 This is a conditional simulation based on the conditions as of 06/18/2017



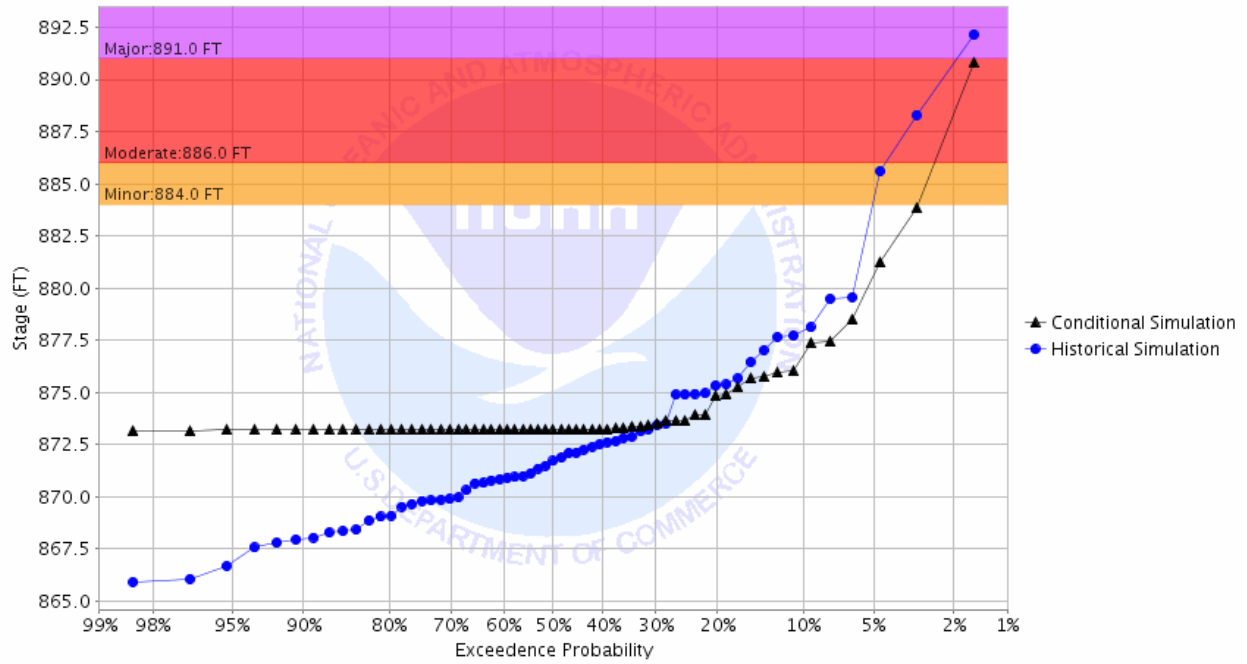
Chance of Exceeding River Stage at KNDN8
 Forecast for the period 06/25/2017 - 09/23/2017
 This is a conditional simulation based on the conditions as of 06/18/2017



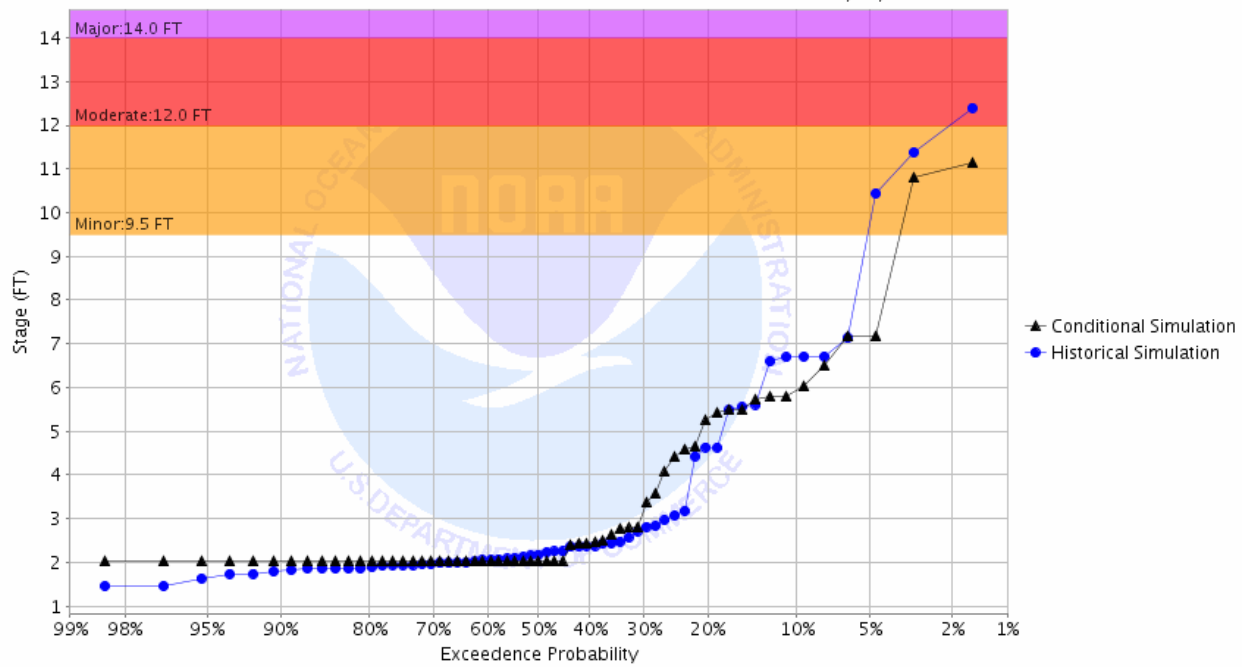
Chance of Exceeding River Stage at WFON8
 Forecast for the period 06/25/2017 - 09/23/2017
 This is a conditional simulation based on the conditions as of 06/18/2017



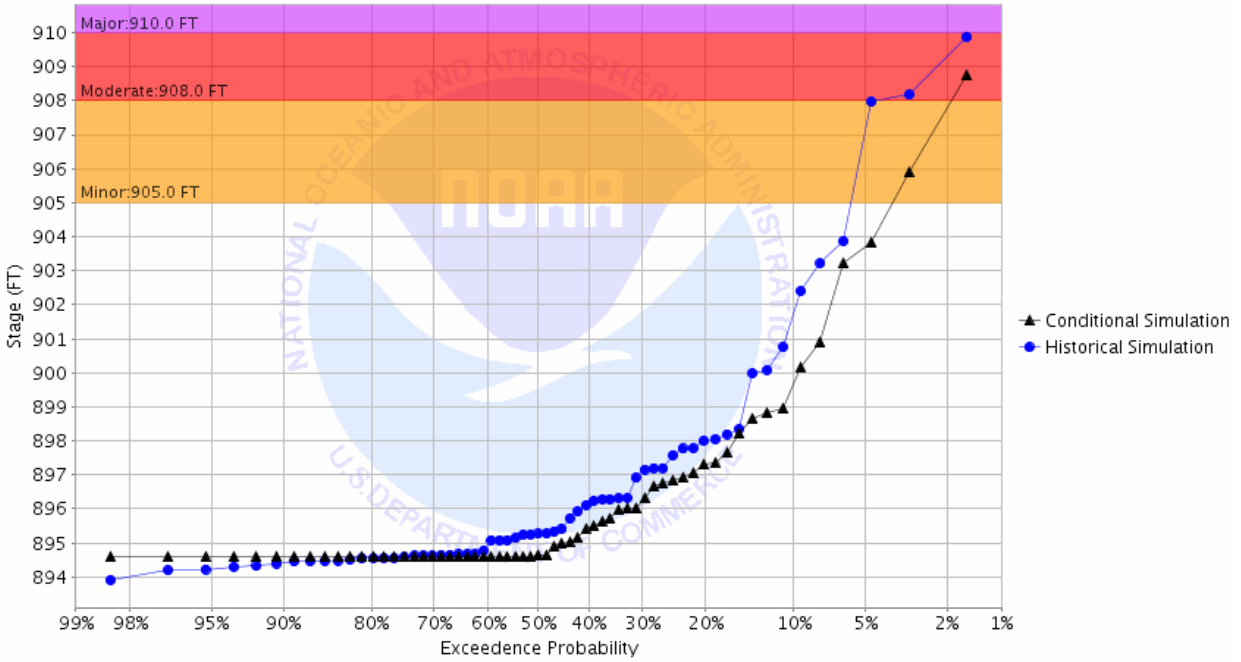
Chance of Exceeding River Stage at HWDN8
 Forecast for the period 06/25/2017 - 09/23/2017
 This is a conditional simulation based on the conditions as of 06/18/2017



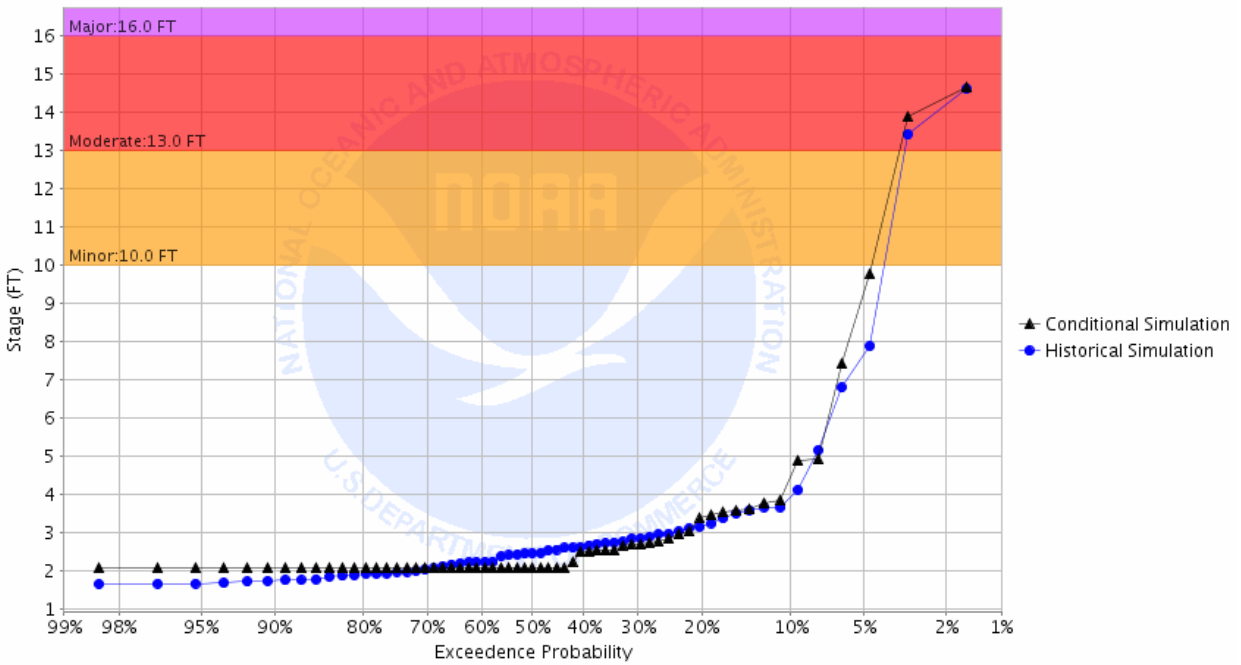
Chance of Exceeding River Stage at ENDN8
 Forecast for the period 06/25/2017 - 09/23/2017
 This is a conditional simulation based on the conditions as of 06/18/2017



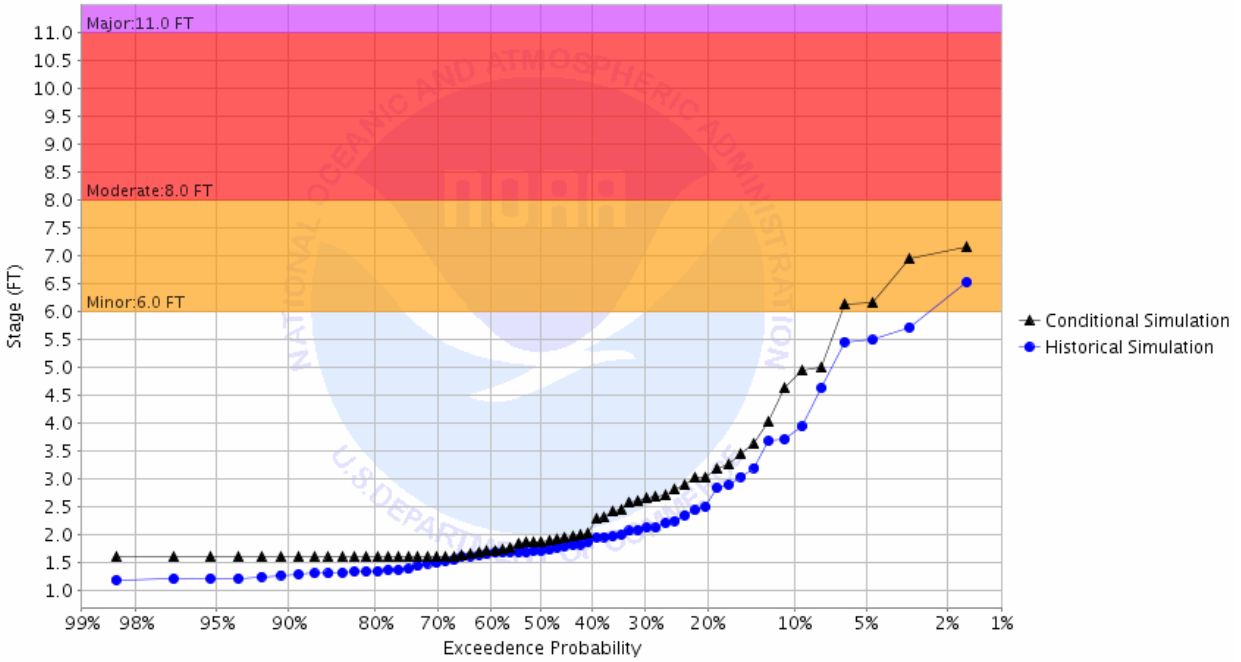
Chance of Exceeding River Stage at MPLN8
 Forecast for the period 06/25/2017 - 09/23/2017
 This is a conditional simulation based on the conditions as of 06/18/2017



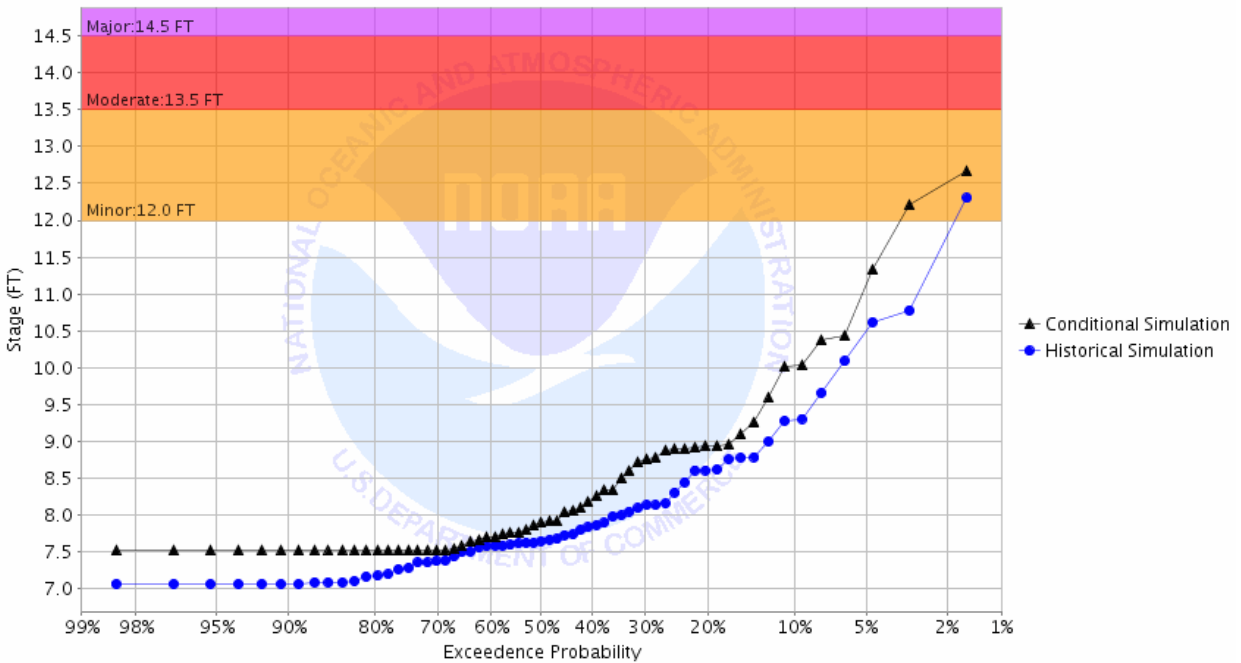
Chance of Exceeding River Stage at HGRN8
 Forecast for the period 06/25/2017 - 09/23/2017
 This is a conditional simulation based on the conditions as of 06/18/2017



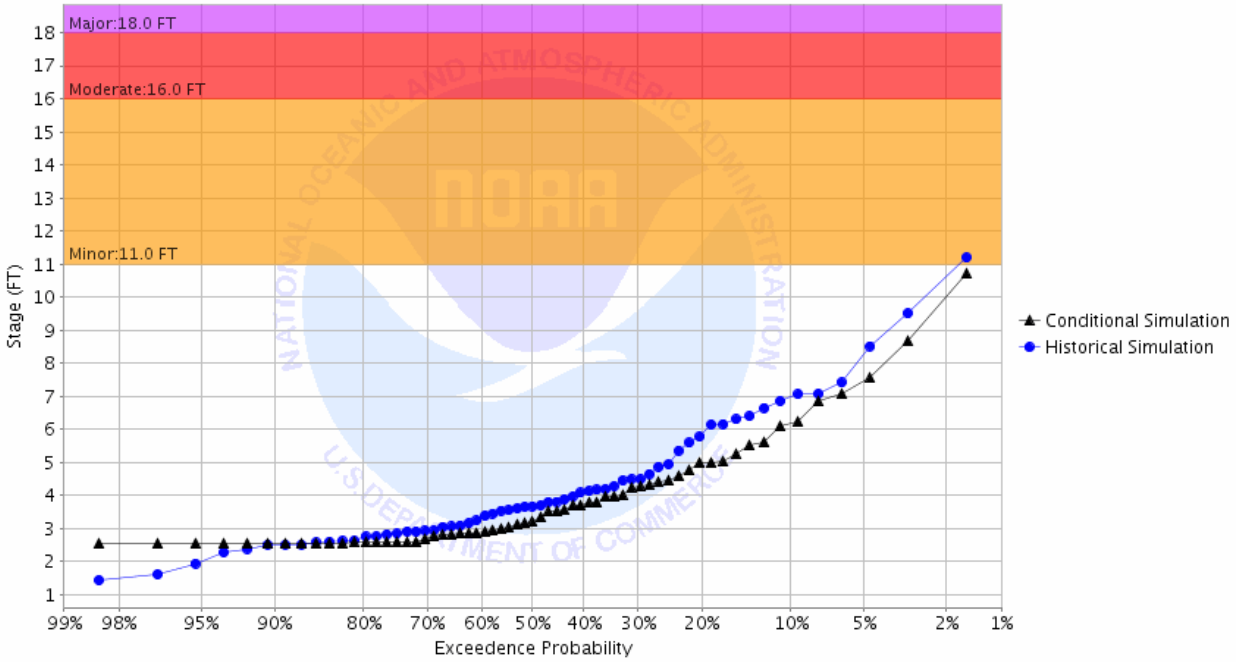
Chance of Exceeding River Stage at MTON8
 Forecast for the period 06/25/2017 - 09/23/2017
 This is a conditional simulation based on the conditions as of 06/18/2017



Chance of Exceeding River Stage at GRNN8
 Forecast for the period 06/25/2017 - 09/23/2017
 This is a conditional simulation based on the conditions as of 06/18/2017



Chance of Exceeding River Stage at WLHN8
 Forecast for the period 06/25/2017 - 09/23/2017
 This is a conditional simulation based on the conditions as of 06/18/2017



Chance of Exceeding River Stage at NCEN8
 Forecast for the period 06/25/2017 - 09/23/2017
 This is a conditional simulation based on the conditions as of 06/18/2017

