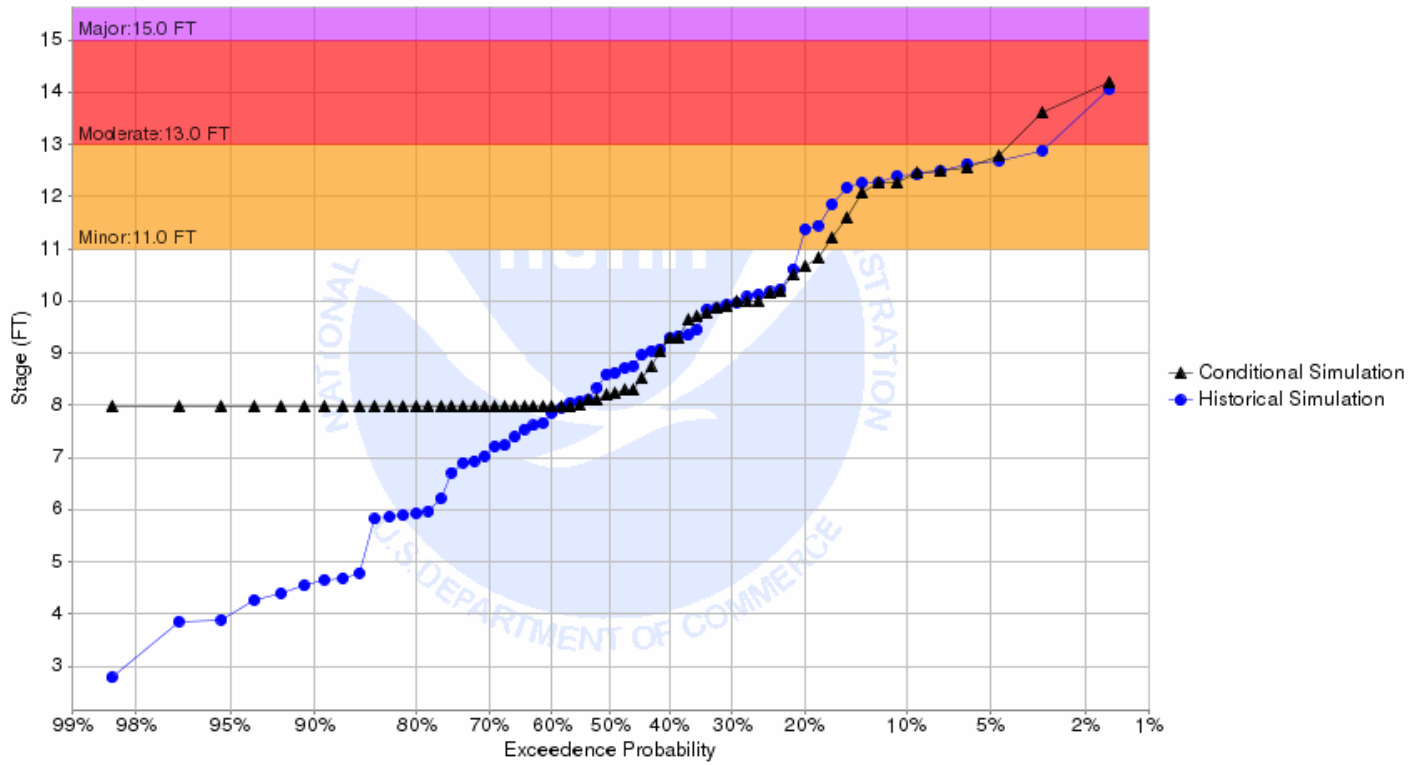
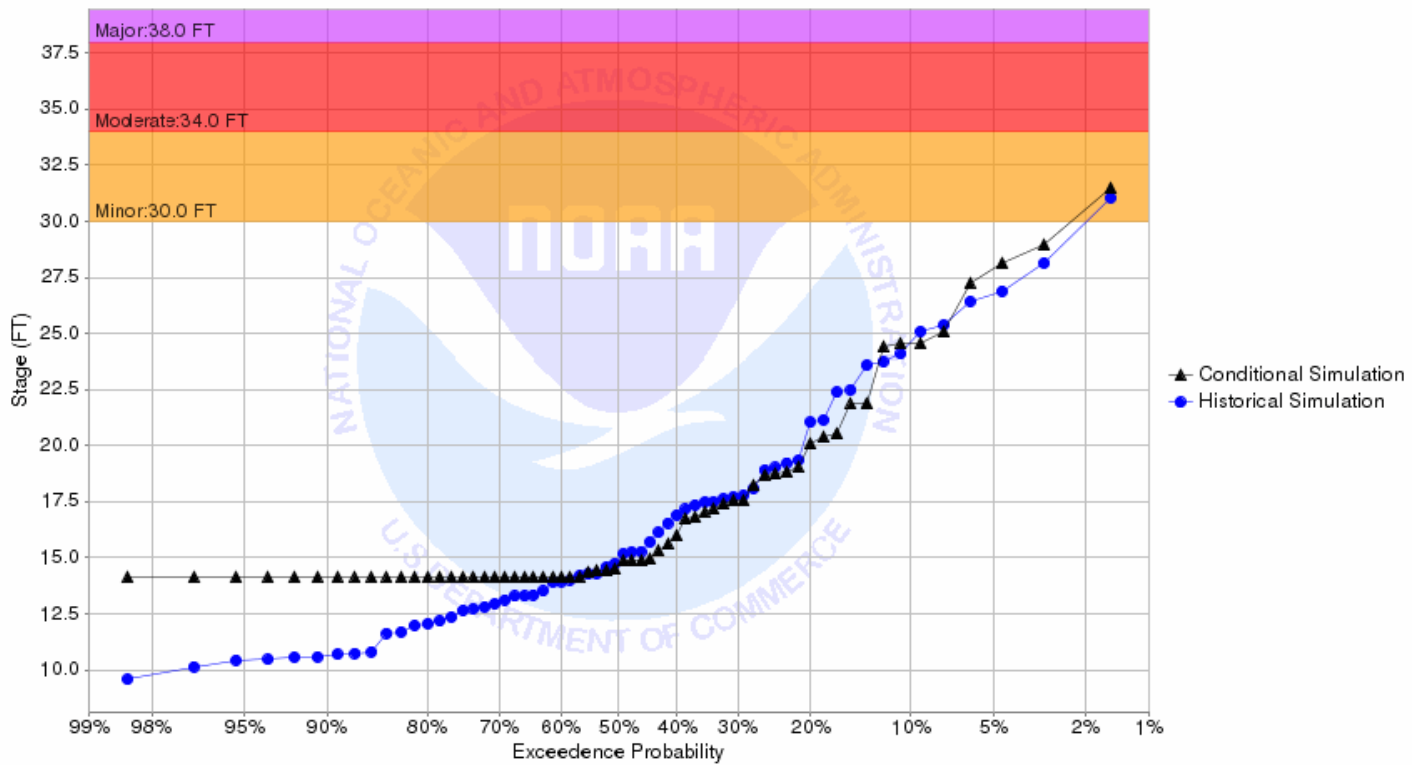


# Red River North Mainstem

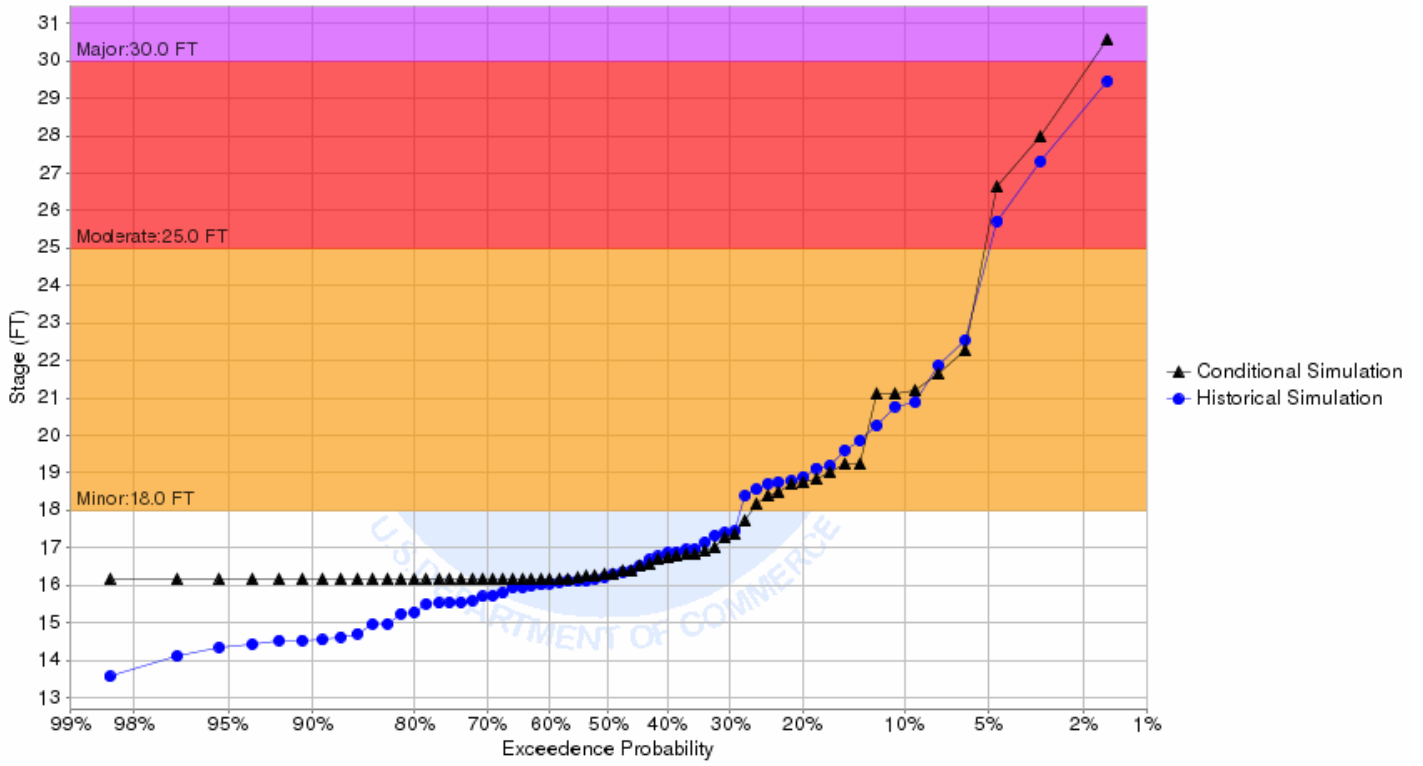
Chance of Exceeding River Stage at Red River at Wahpeton (WHNN8)  
 Forecast for the period 07/29/2018 - 10/27/2018  
 This is a conditional simulation based on the conditions as of 07/22/2018



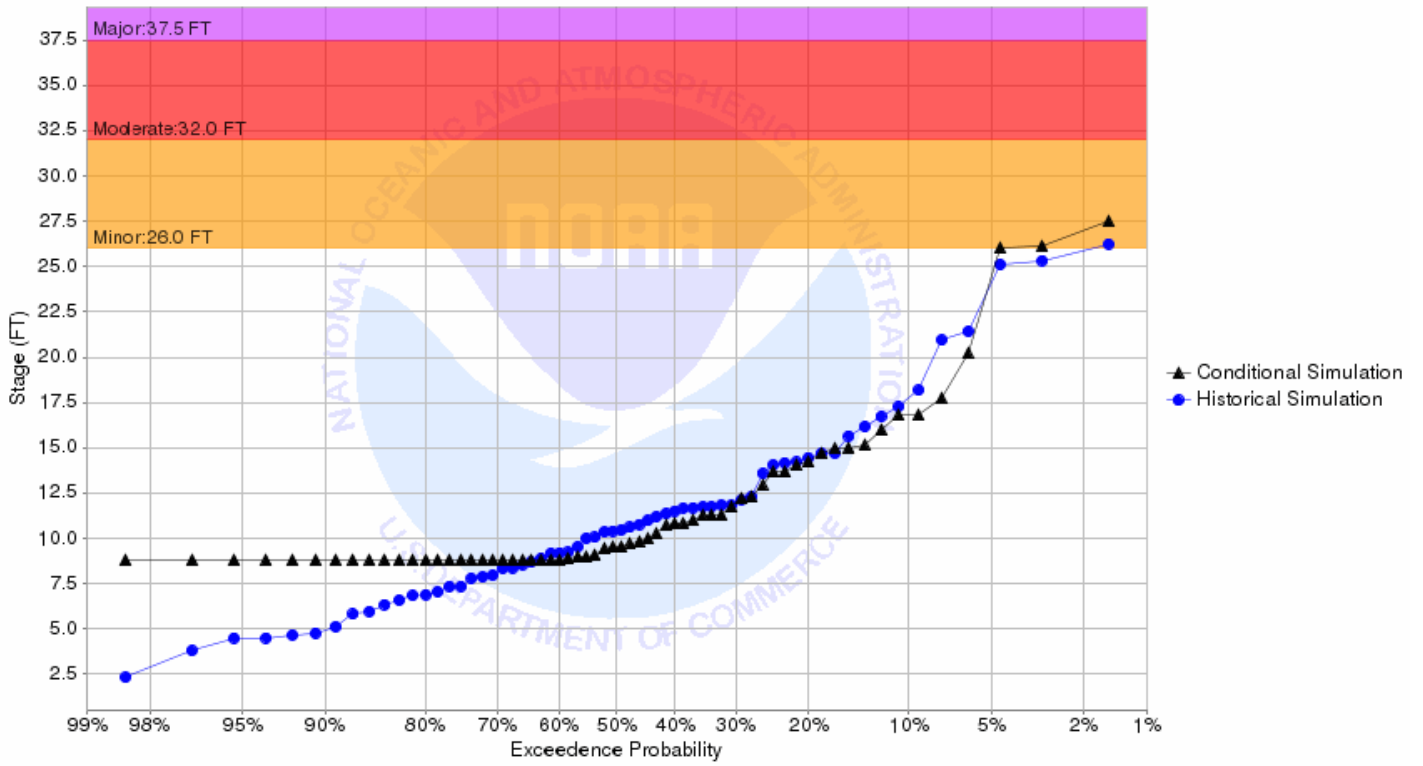
Chance of Exceeding River Stage at Red River at Hickson 1 SE (HICN8)  
 Forecast for the period 07/29/2018 - 10/27/2018  
 This is a conditional simulation based on the conditions as of 07/22/2018



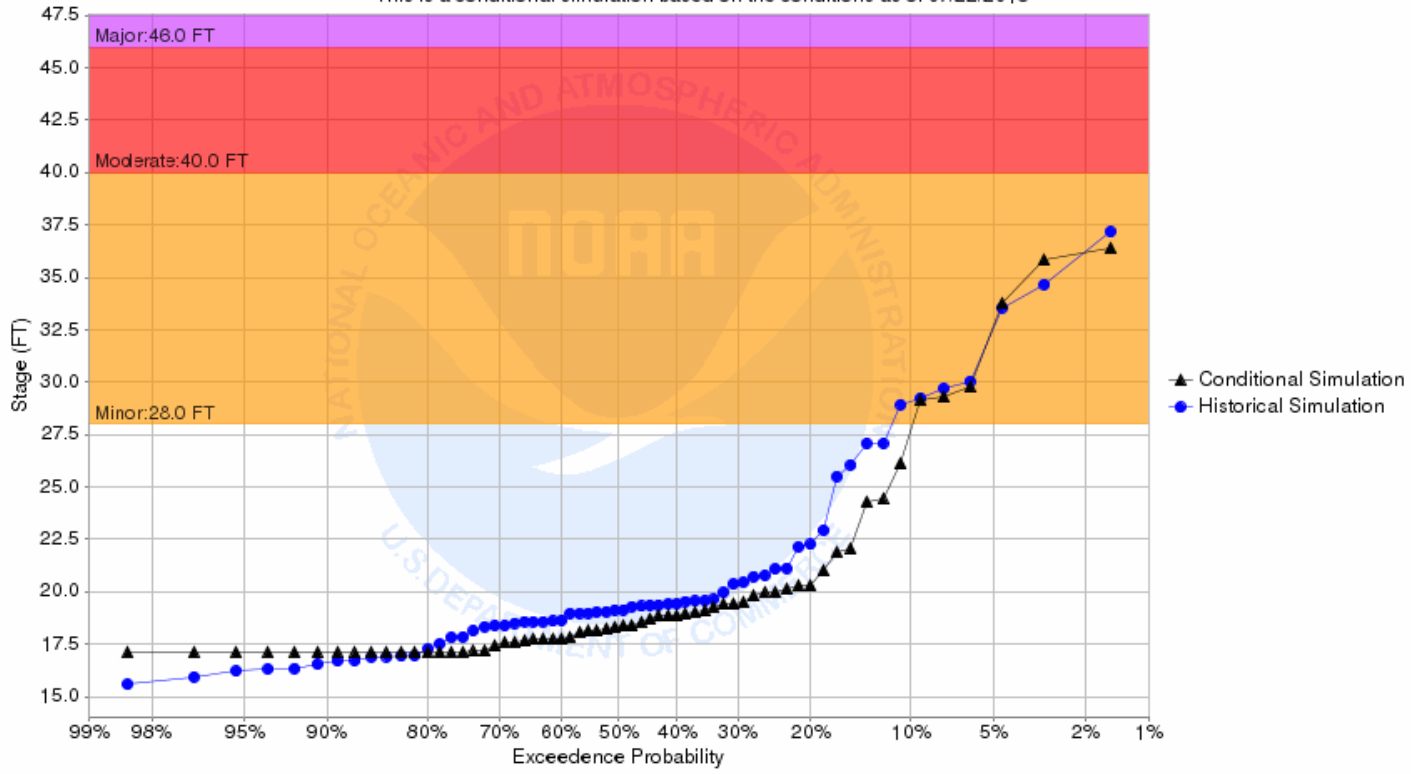
Chance of Exceeding River Stage at Red River at Fargo WTP (FGON8)  
Forecast for the period 07/29/2018 - 10/27/2018  
This is a conditional simulation based on the conditions as of 07/22/2018



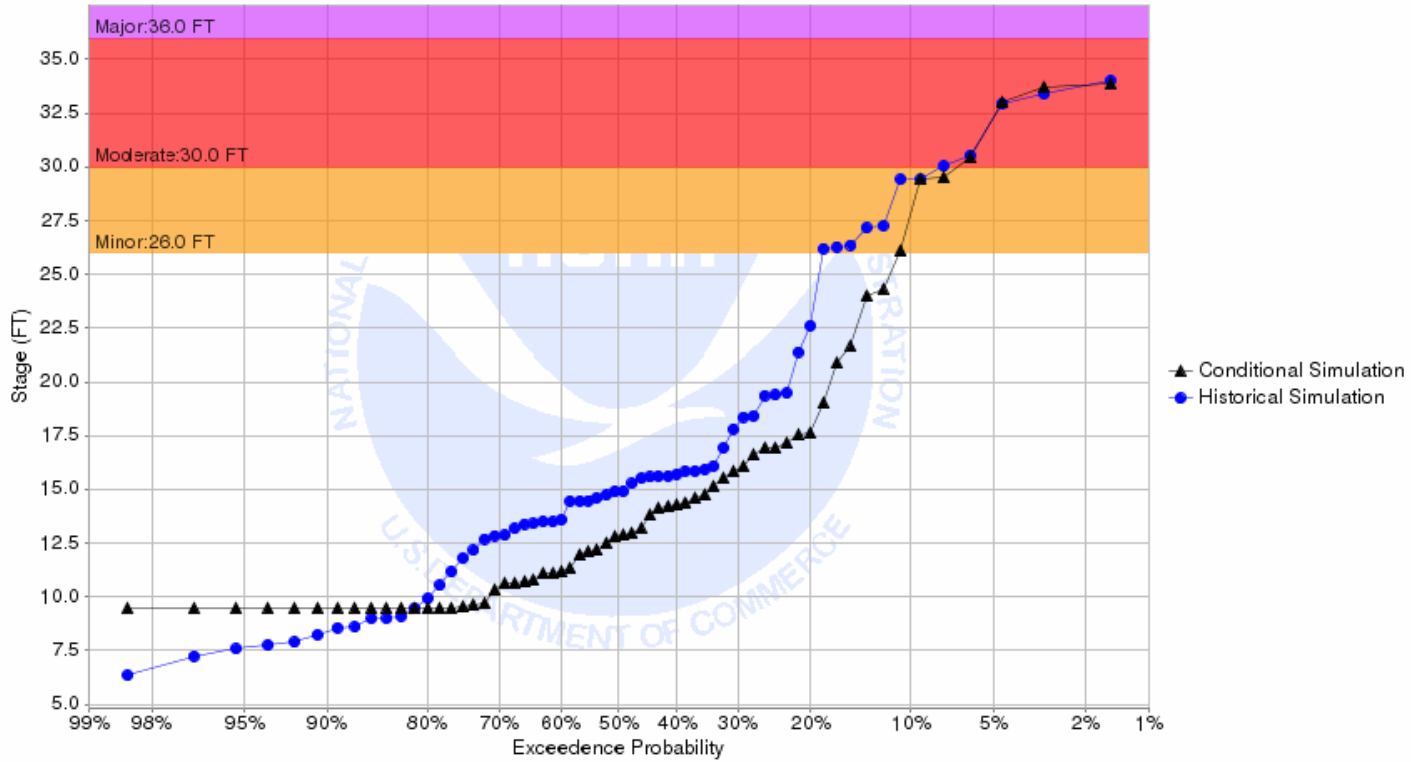
Chance of Exceeding River Stage at Red River at Hillsboro 11ESE (Halstad MN) (HILN8)  
Forecast for the period 07/29/2018 - 10/27/2018  
This is a conditional simulation based on the conditions as of 07/22/2018



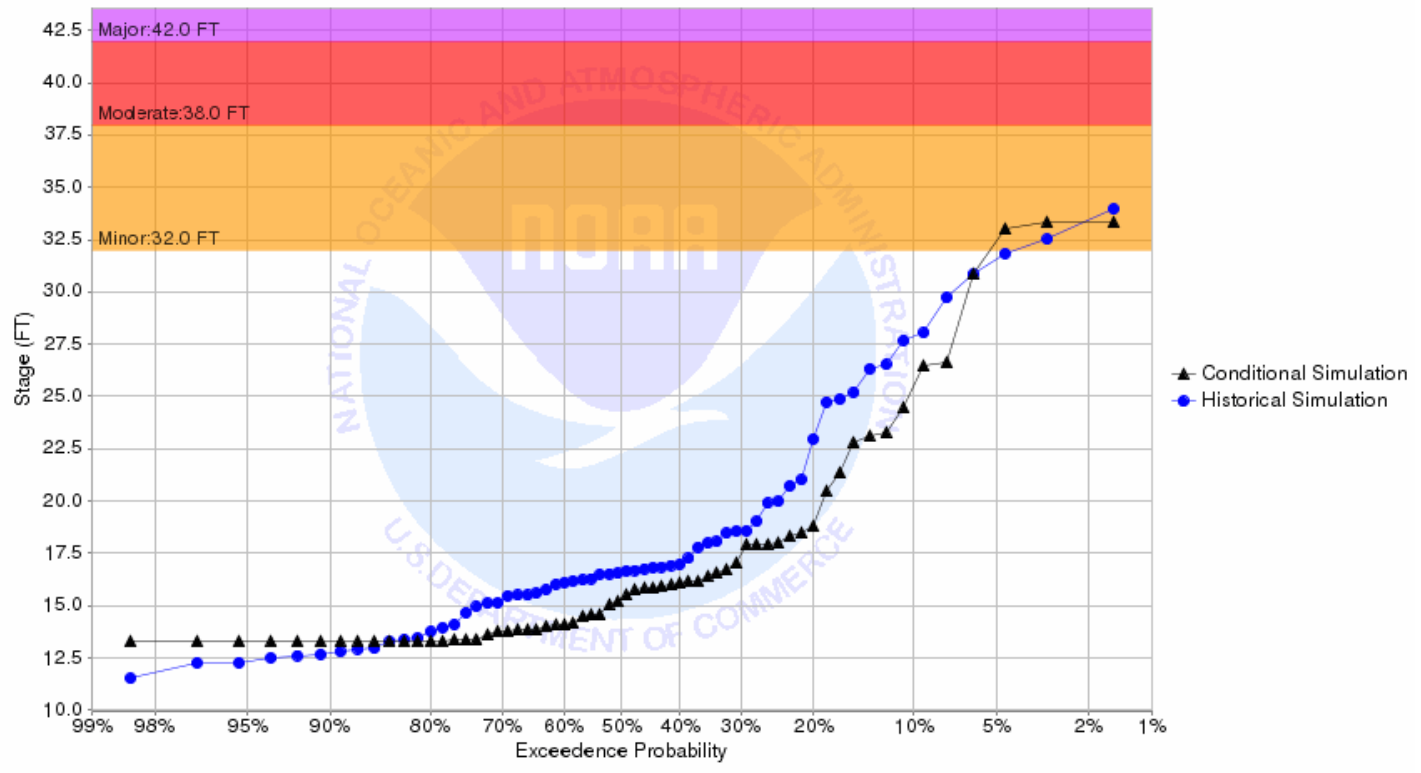
Chance of Exceeding River Stage at Red River at East Grand Forks (EGFM5)  
Forecast for the period 07/29/2018 - 10/27/2018  
This is a conditional simulation based on the conditions as of 07/22/2018



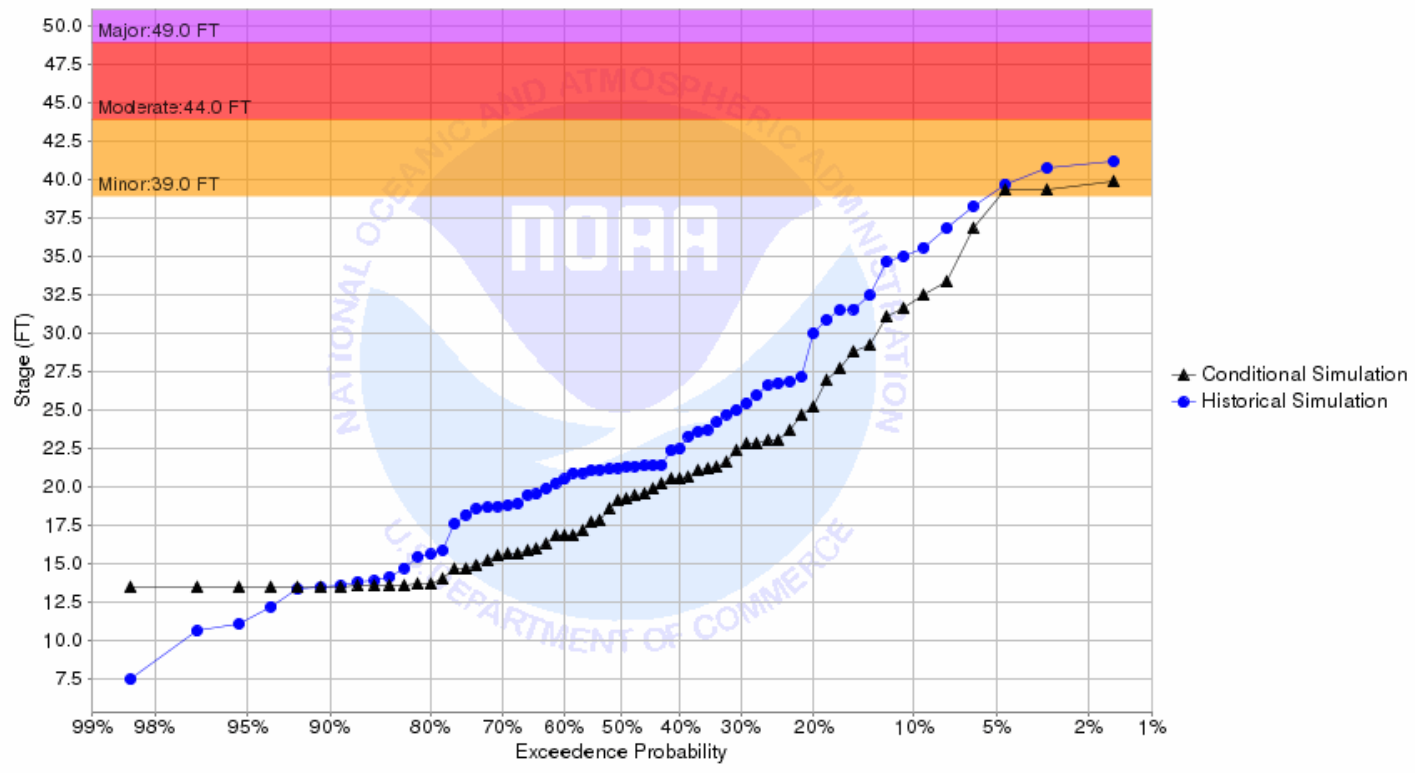
Chance of Exceeding River Stage at Red River at Oslo (OSLM5)  
Forecast for the period 07/29/2018 - 10/27/2018  
This is a conditional simulation based on the conditions as of 07/22/2018



Chance of Exceeding River Stage at Red River at Drayton 2NE - Hwy 66 Brdg (DRTN8)  
Forecast for the period 07/29/2018 - 10/27/2018  
This is a conditional simulation based on the conditions as of 07/22/2018

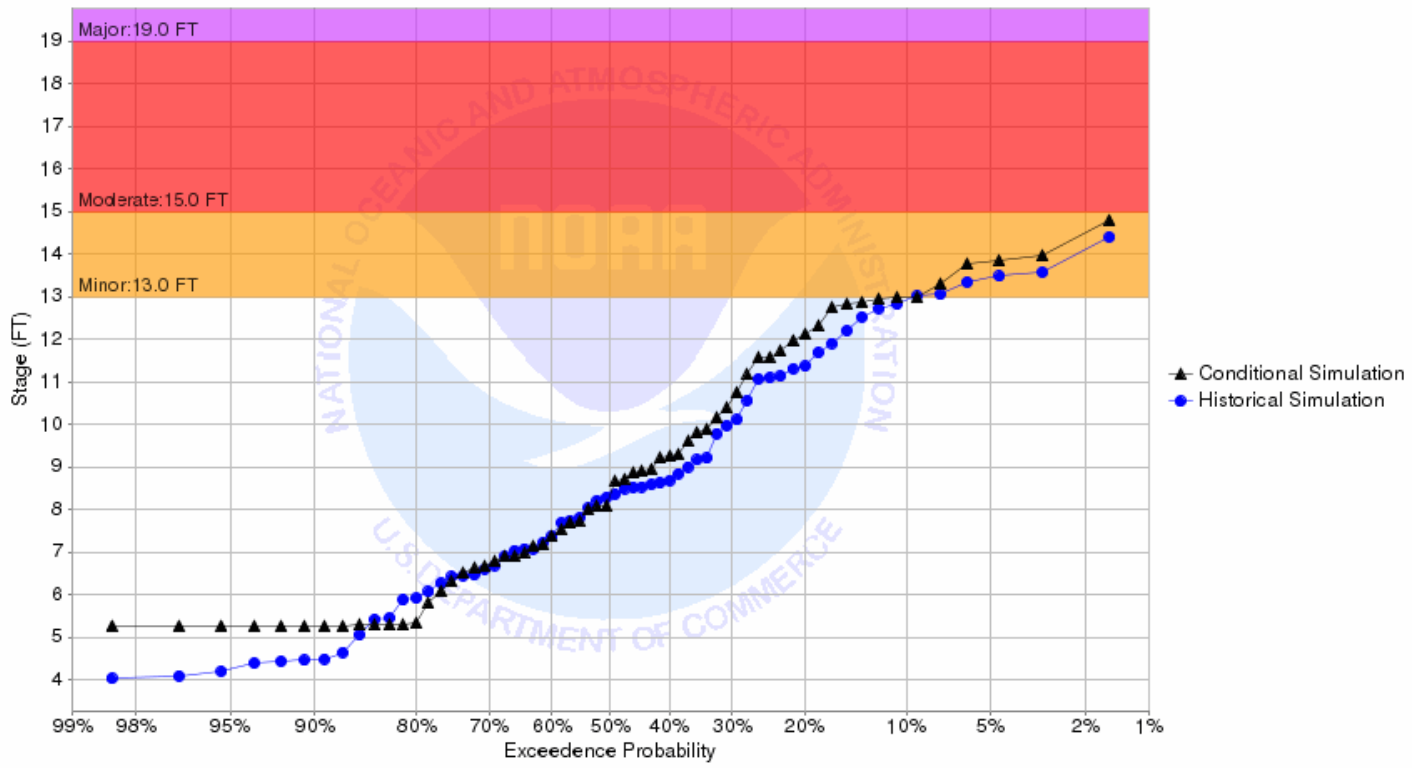


Chance of Exceeding River Stage at Red River at Pembina (PBNN8)  
Forecast for the period 07/29/2018 - 10/27/2018  
This is a conditional simulation based on the conditions as of 07/22/2018

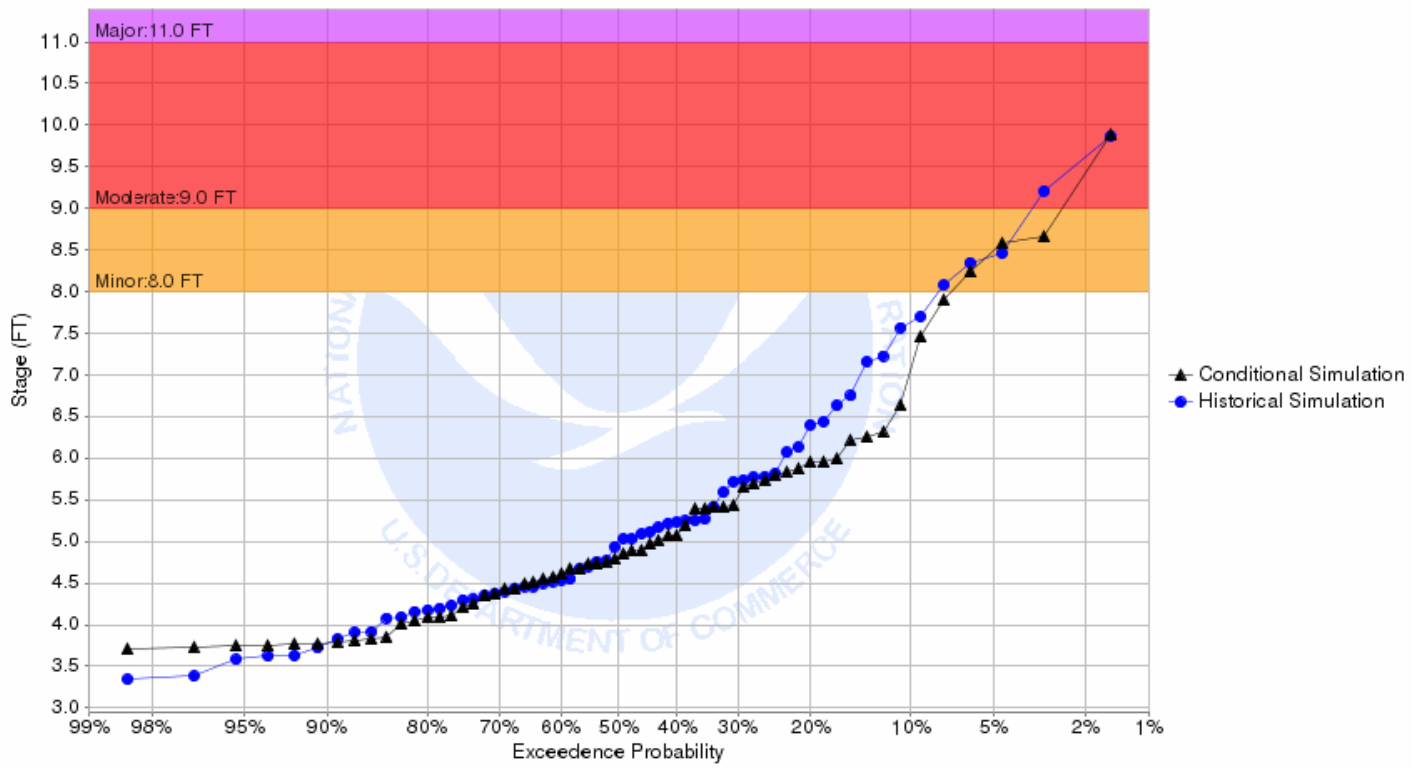


# Minnesota Tributaries

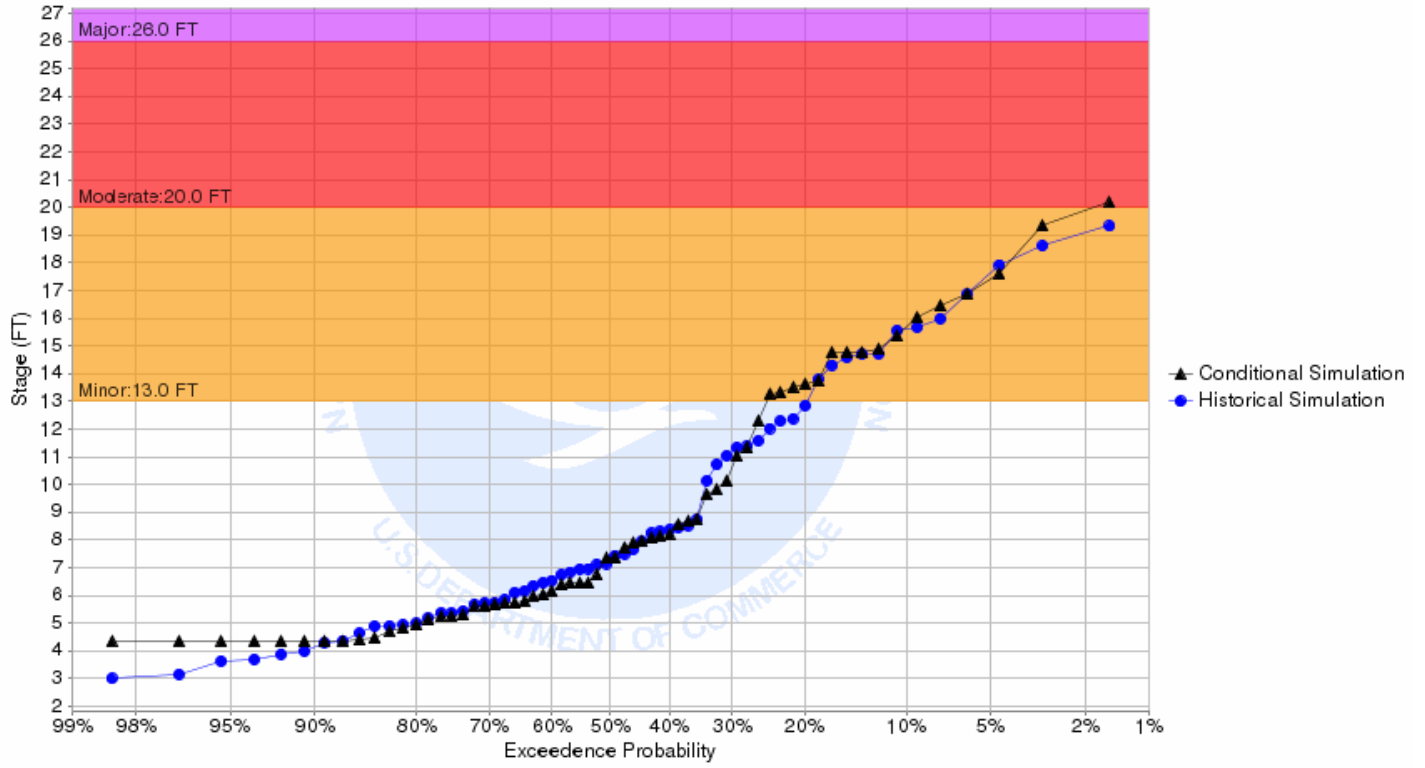
Chance of Exceeding River Stage at South Branch Buffalo River at Sabin 1ESE (SABM5)  
Forecast for the period 07/29/2018 - 10/27/2018  
This is a conditional simulation based on the conditions as of 07/22/2018



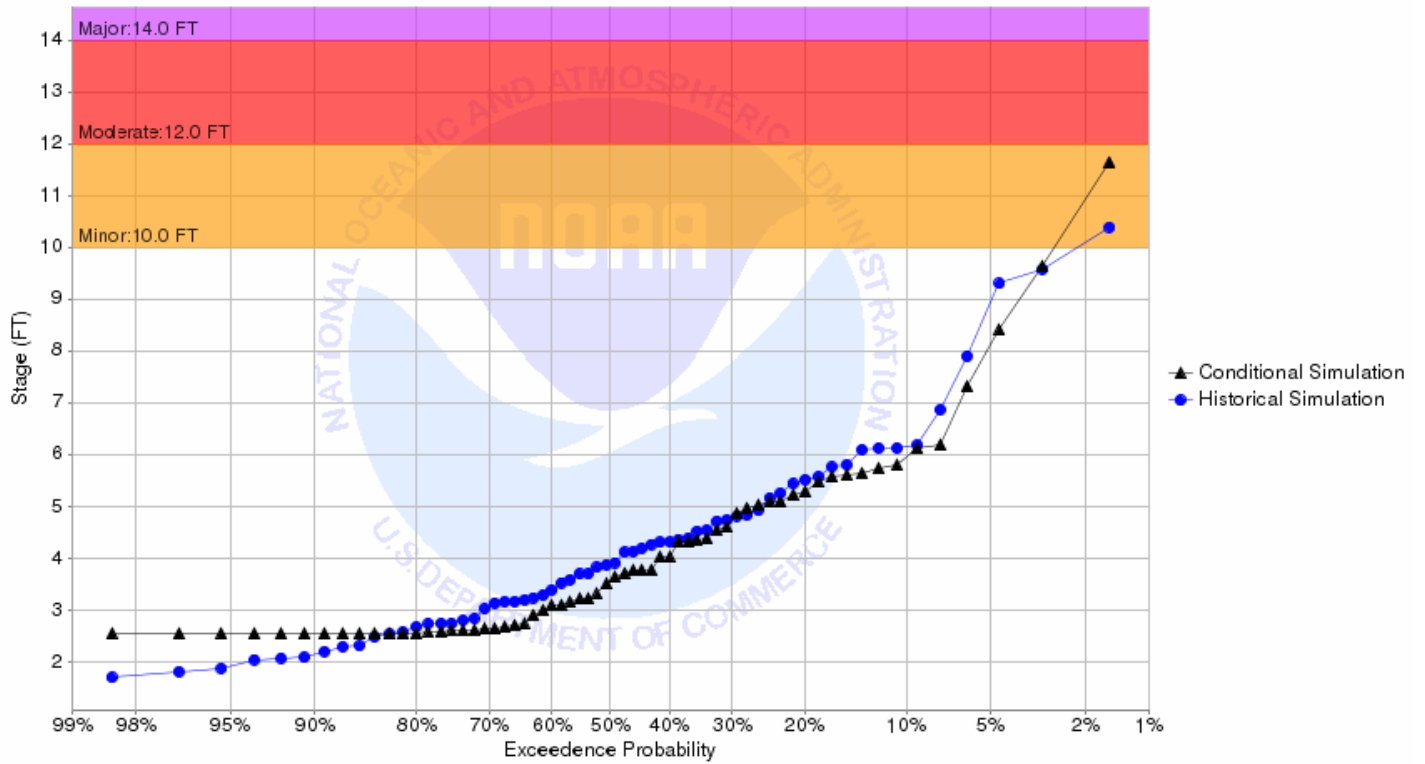
Chance of Exceeding River Stage at Buffalo River at Hawley 2SW (HWYM5)  
Forecast for the period 07/29/2018 - 10/27/2018  
This is a conditional simulation based on the conditions as of 07/22/2018



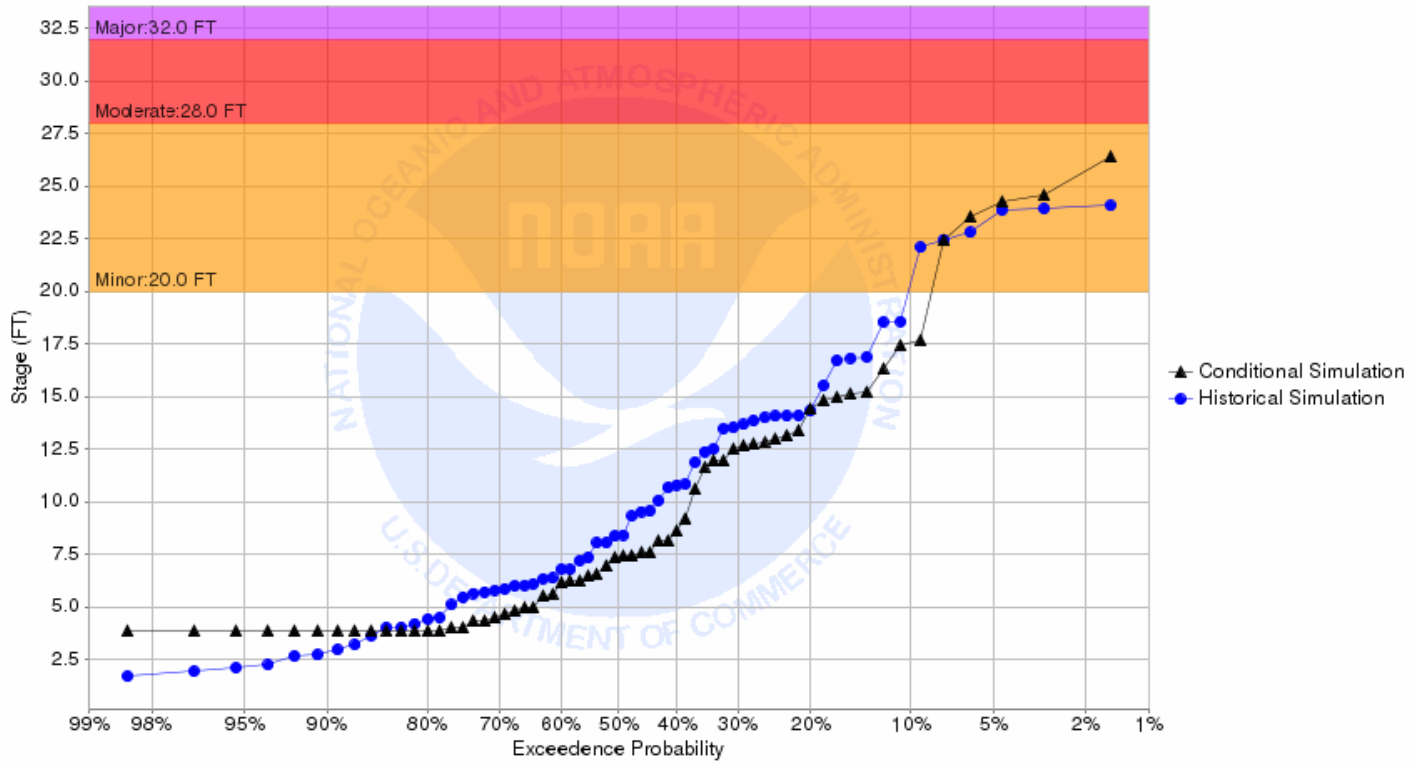
Chance of Exceeding River Stage at Buffalo River at Dilworth 7NNE (DILM5)  
Forecast for the period 07/29/2018 - 10/27/2018  
This is a conditional simulation based on the conditions as of 07/22/2018



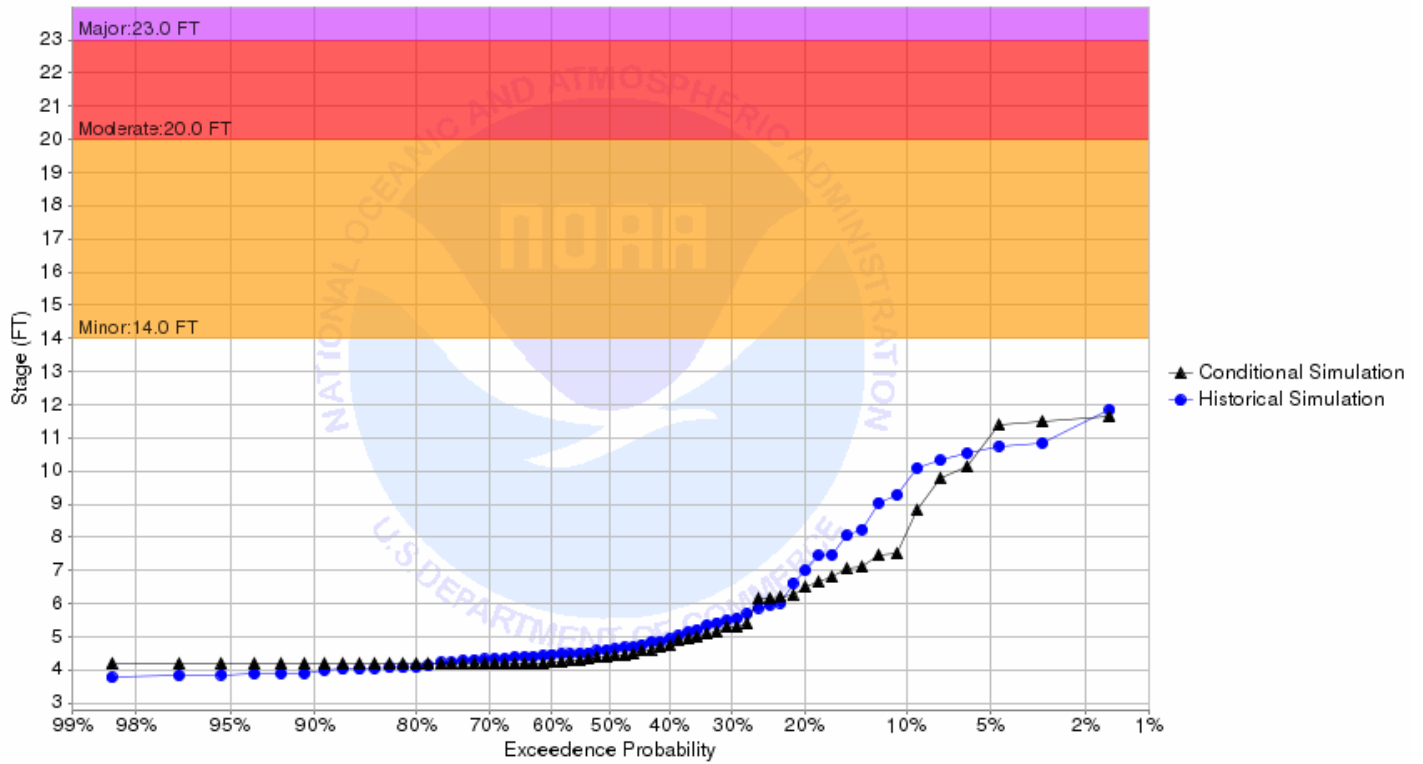
Chance of Exceeding River Stage at Wild Rice River at Twin Valley 1NE (TWVM5)  
Forecast for the period 07/29/2018 - 10/27/2018  
This is a conditional simulation based on the conditions as of 07/22/2018



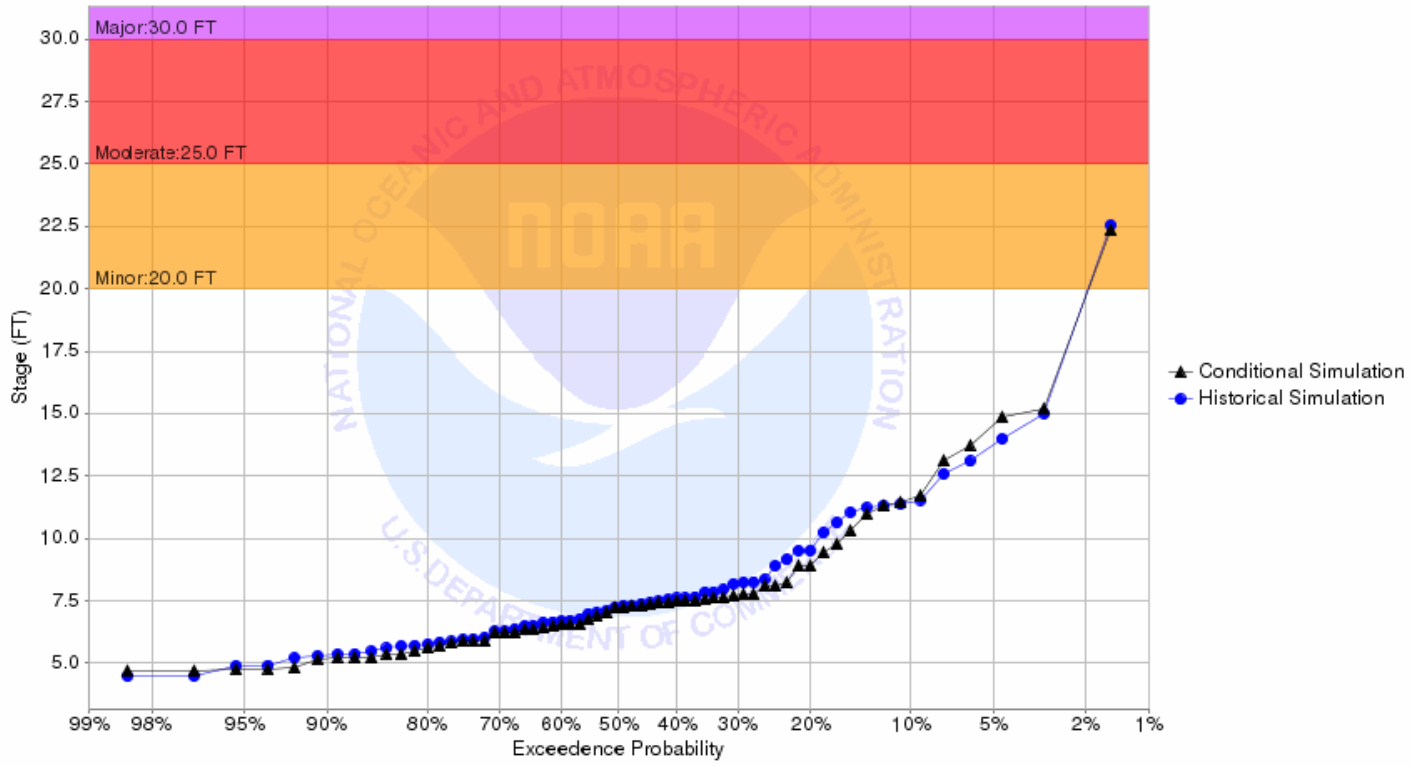
Chance of Exceeding River Stage at Wild Rice River at Hendrum (HNDM5)  
Forecast for the period 07/29/2018 - 10/27/2018  
This is a conditional simulation based on the conditions as of 07/22/2018



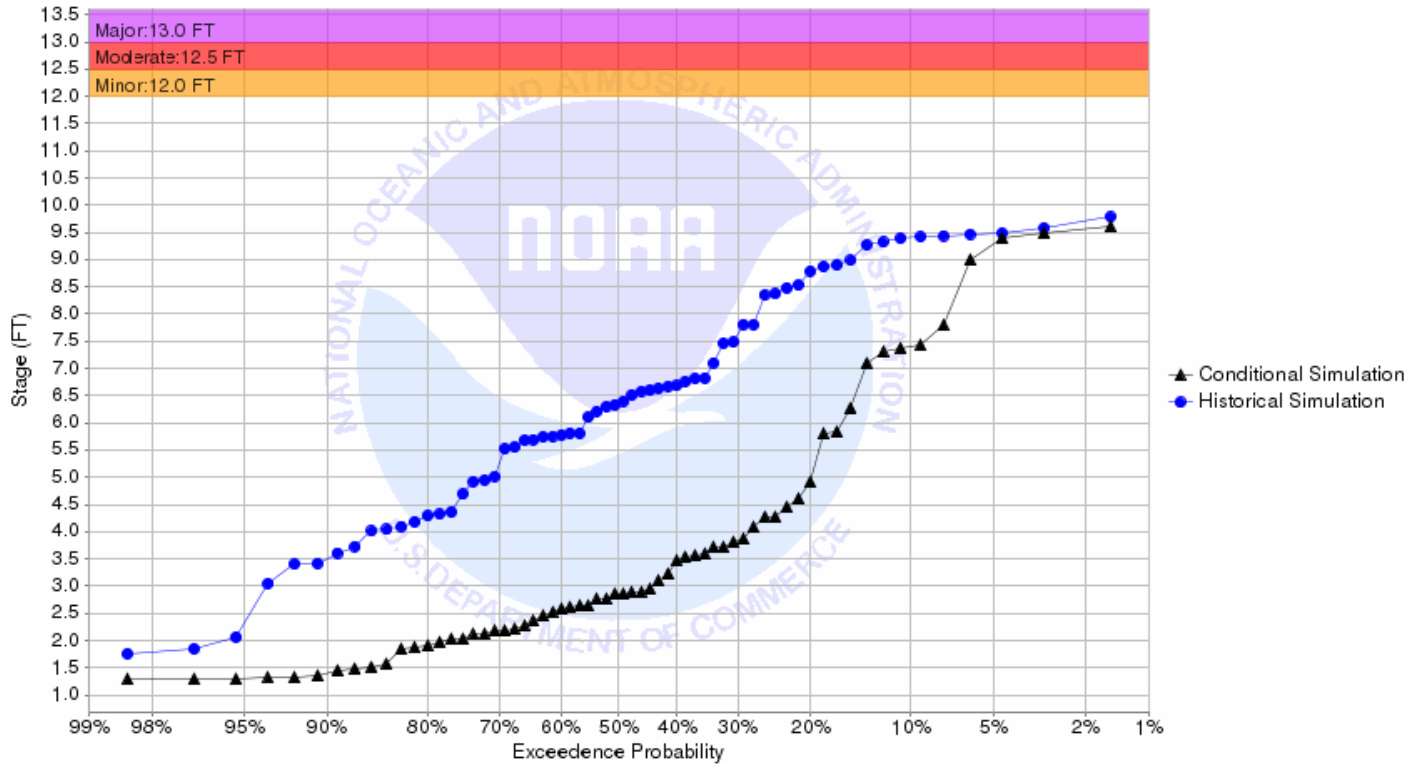
Chance of Exceeding River Stage at Marsh River at Shelly 4SE (SHYM5)  
Forecast for the period 07/29/2018 - 10/27/2018  
This is a conditional simulation based on the conditions as of 07/22/2018



Chance of Exceeding River Stage at Sand Hill River at Climax (CLXM5)  
Forecast for the period 07/29/2018 - 10/27/2018  
This is a conditional simulation based on the conditions as of 07/22/2018

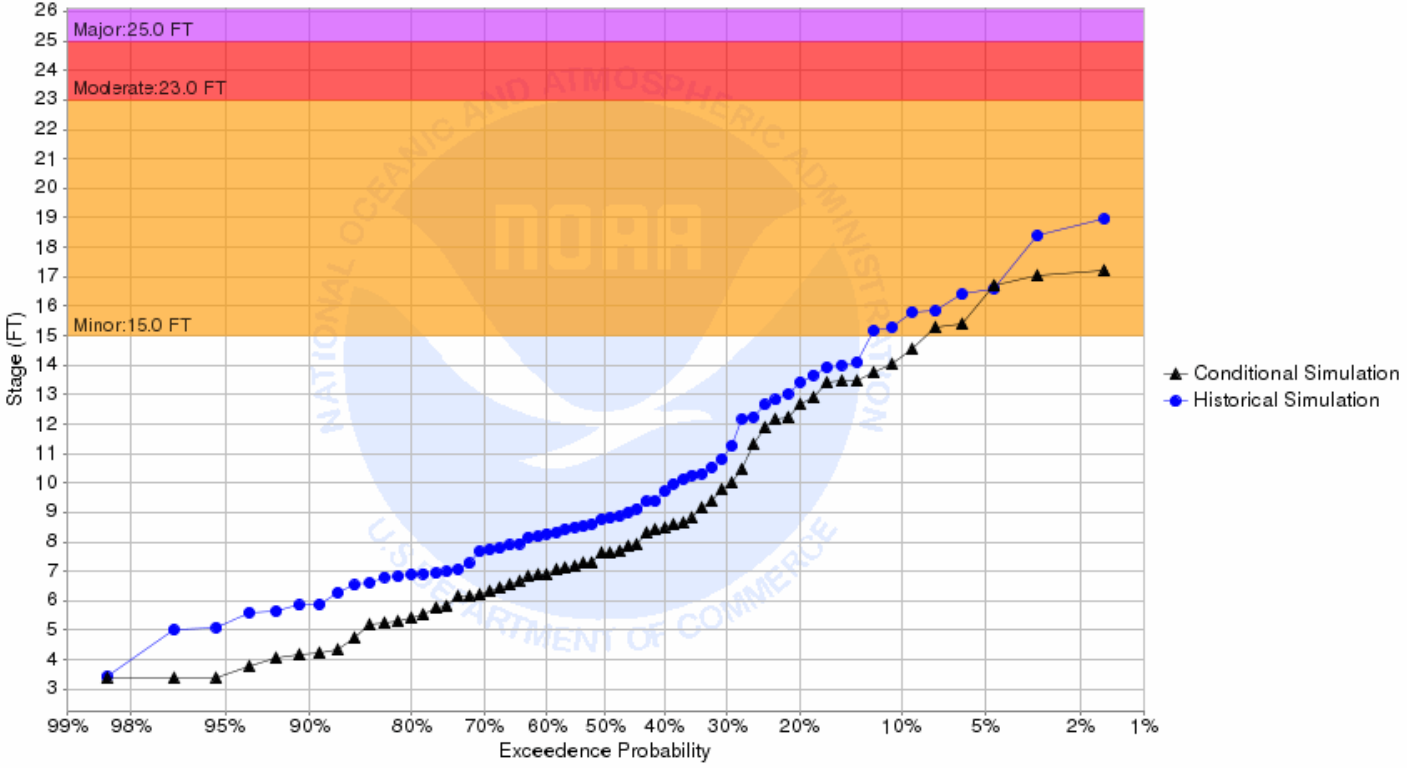


Chance of Exceeding River Stage at Red Lake River at High Landing (HIGM5)  
Forecast for the period 07/29/2018 - 10/27/2018  
This is a conditional simulation based on the conditions as of 07/22/2018

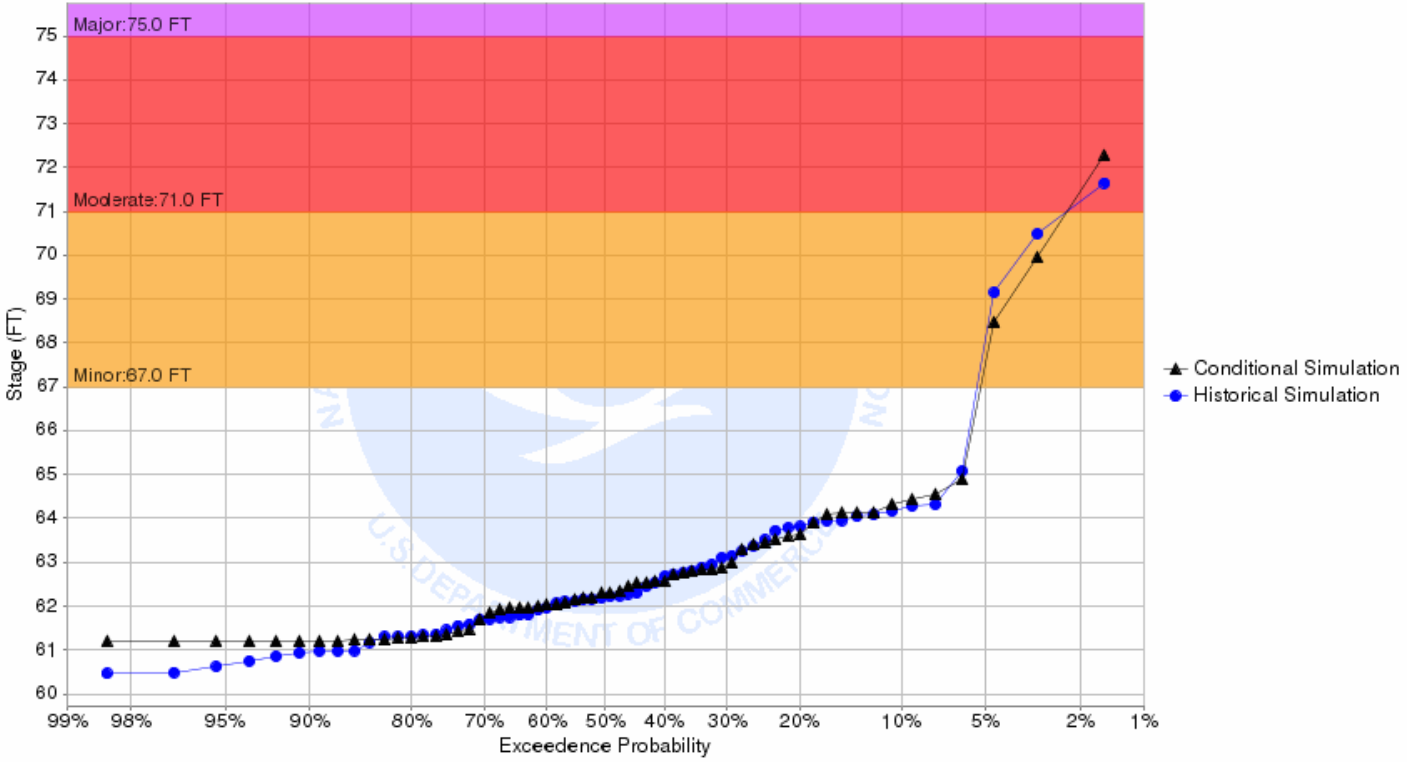




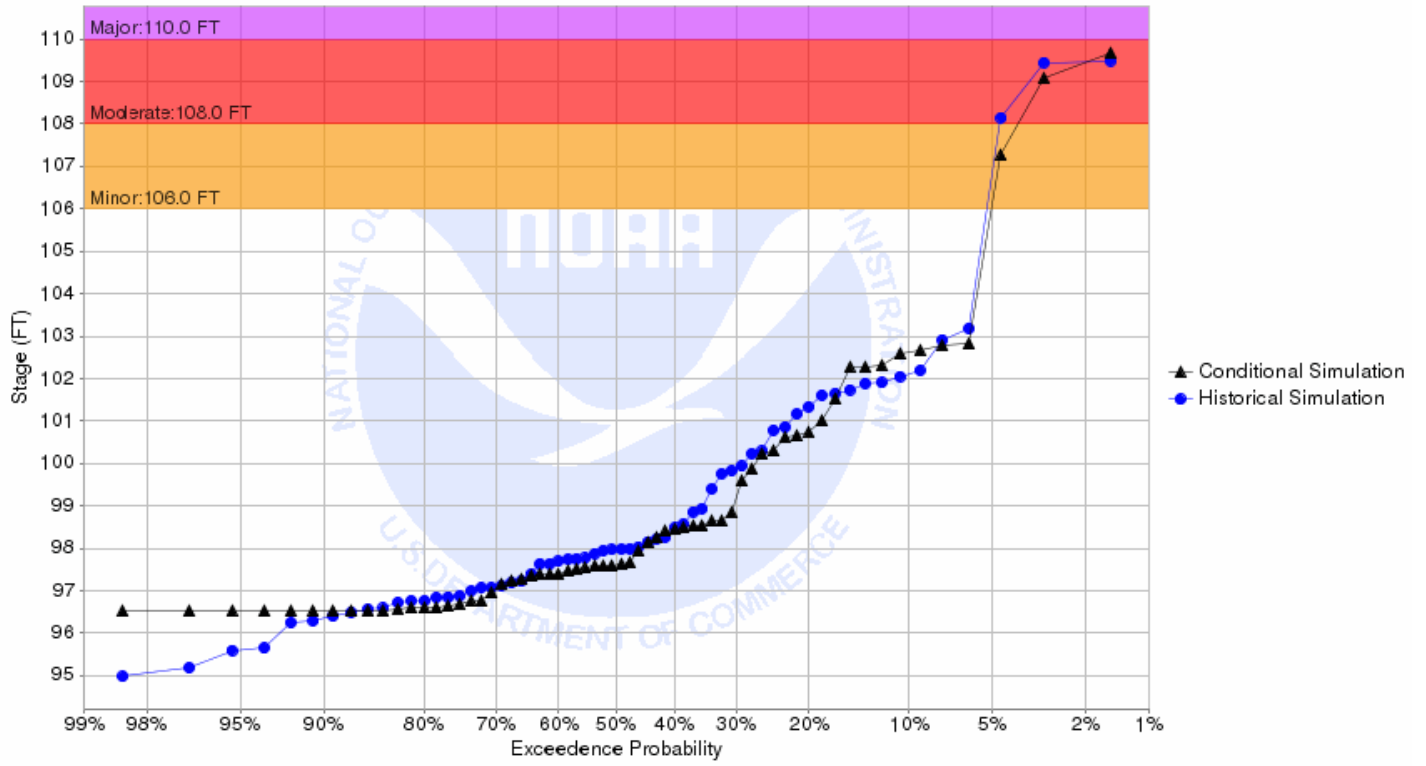
Chance of Exceeding River Stage at Red Lake River at Crookston (CRKM5)  
Forecast for the period 07/29/2018 - 10/27/2018  
This is a conditional simulation based on the conditions as of 07/22/2018



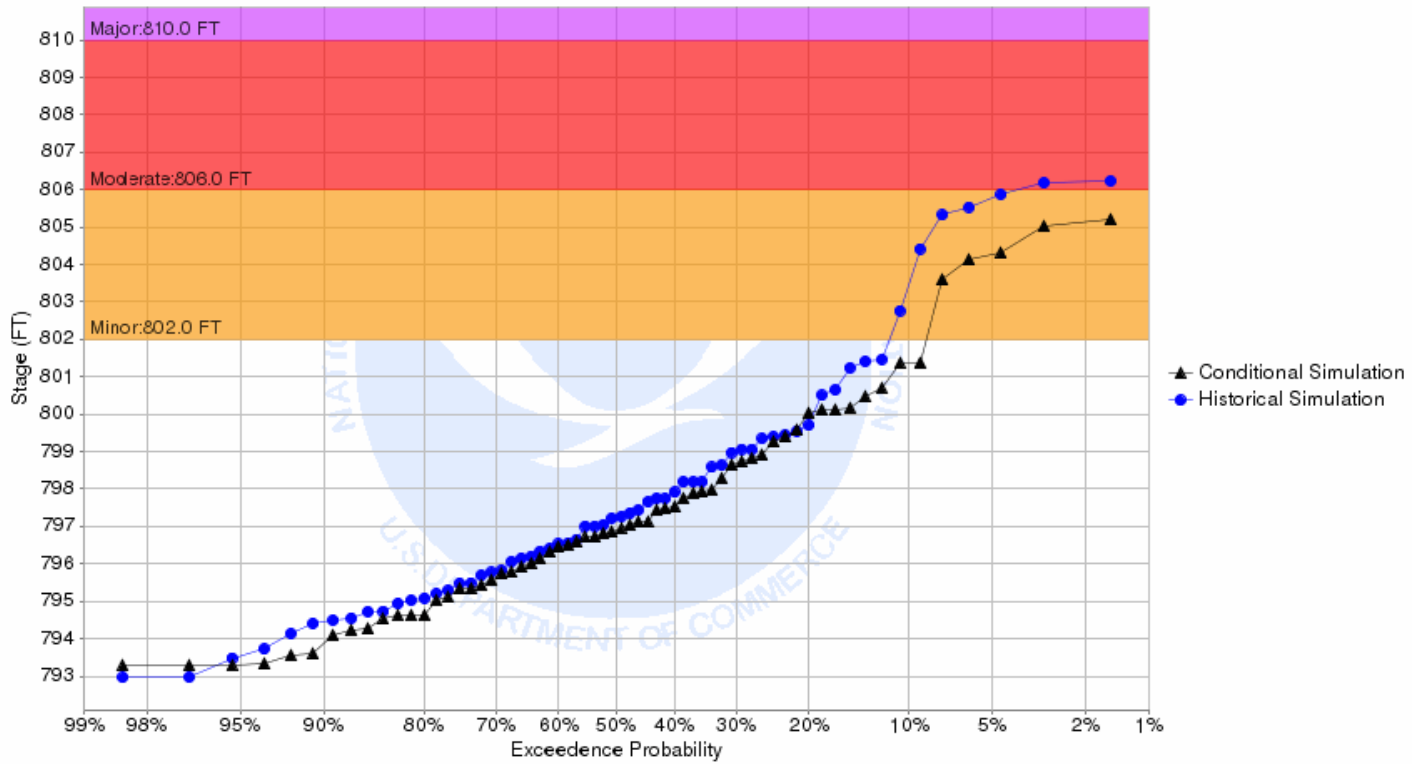
Chance of Exceeding River Stage at Snake River at Warren 3ENE-Morkassel Brdg (MKLM5)  
Forecast for the period 07/29/2018 - 10/27/2018  
This is a conditional simulation based on the conditions as of 07/22/2018



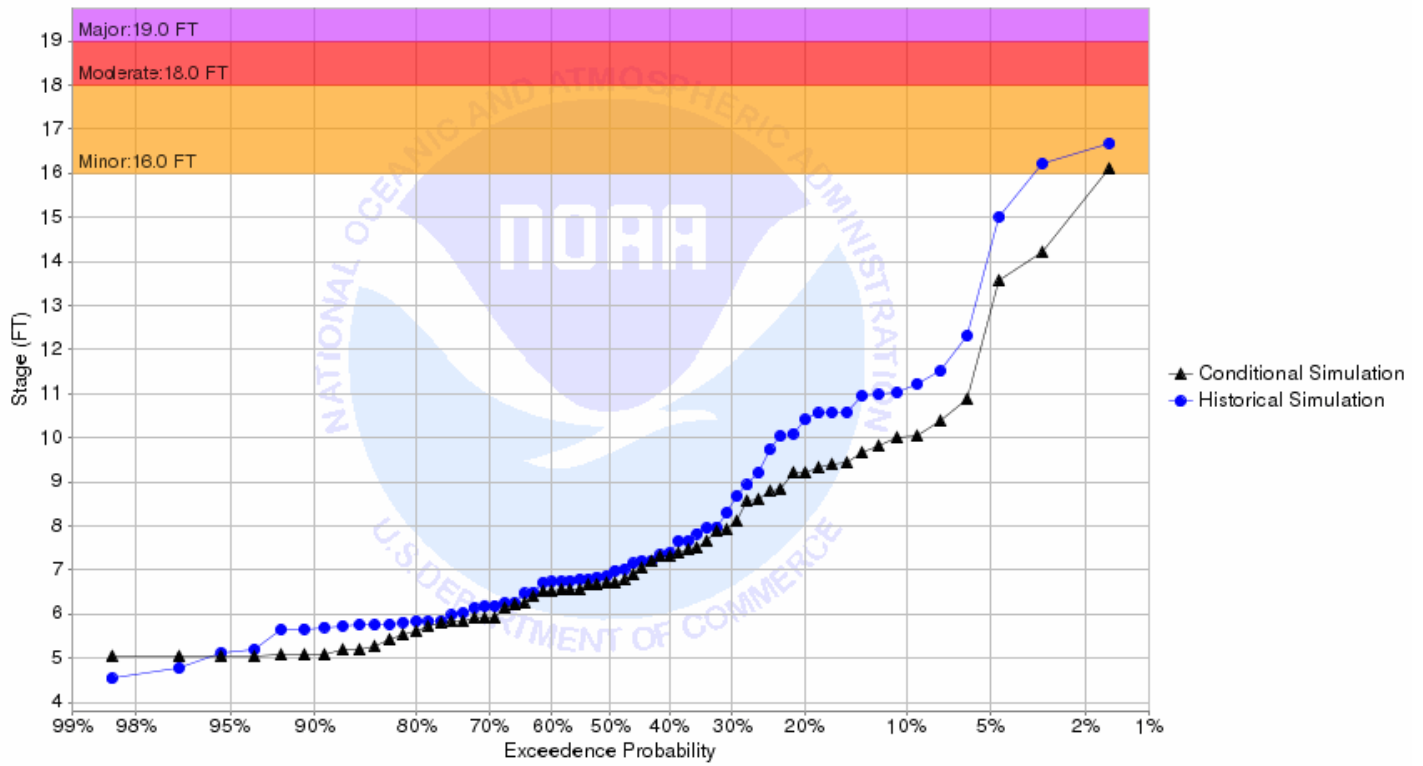
Chance of Exceeding River Stage at Snake River at Alvarado (ALVM5)  
Forecast for the period 07/29/2018 - 10/27/2018  
This is a conditional simulation based on the conditions as of 07/22/2018



Chance of Exceeding River Stage at Two Rivers River at Hallock (HLLM5)  
Forecast for the period 07/29/2018 - 10/27/2018  
This is a conditional simulation based on the conditions as of 07/22/2018

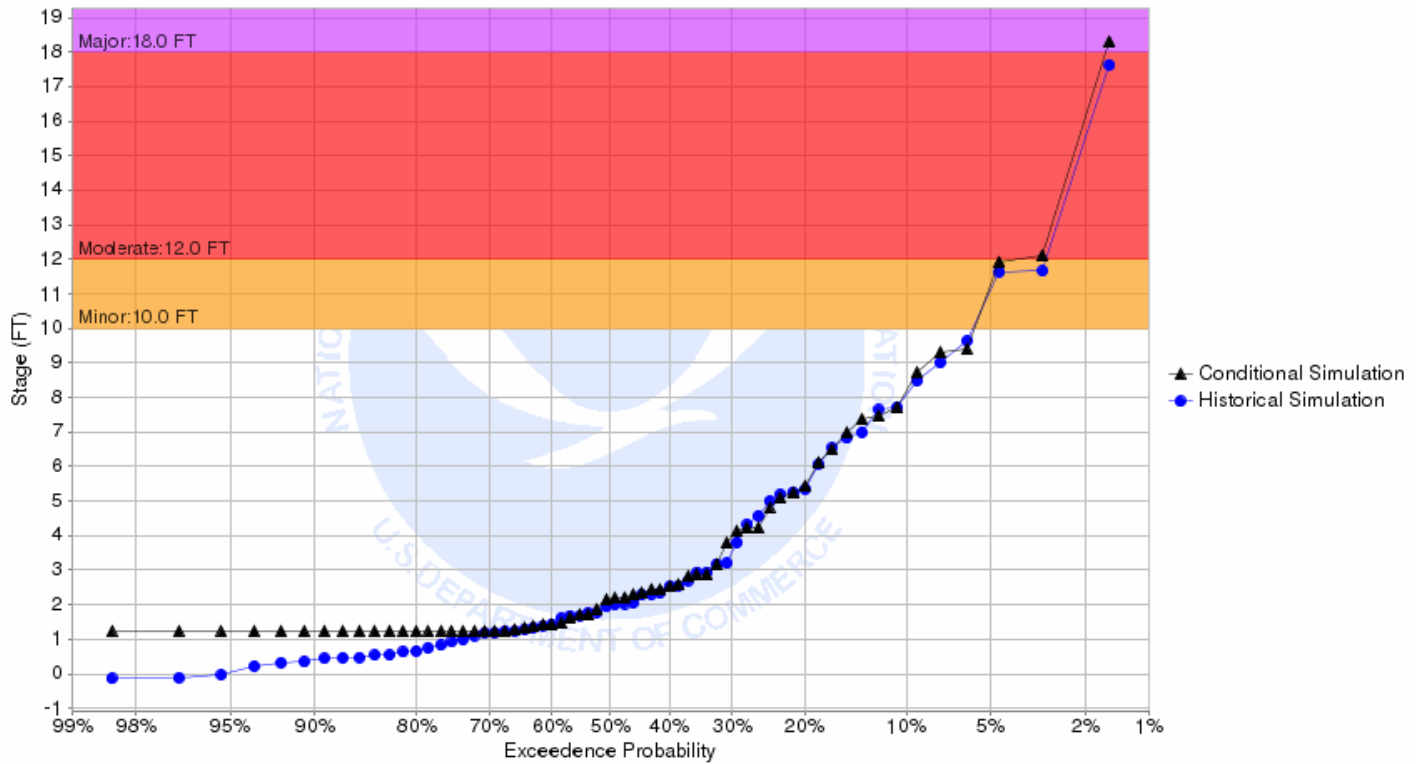


Chance of Exceeding River Stage at Roseau River at Roseau - Center St Brdg (ROSM5)  
Forecast for the period 07/29/2018 - 10/27/2018  
This is a conditional simulation based on the conditions as of 07/22/2018

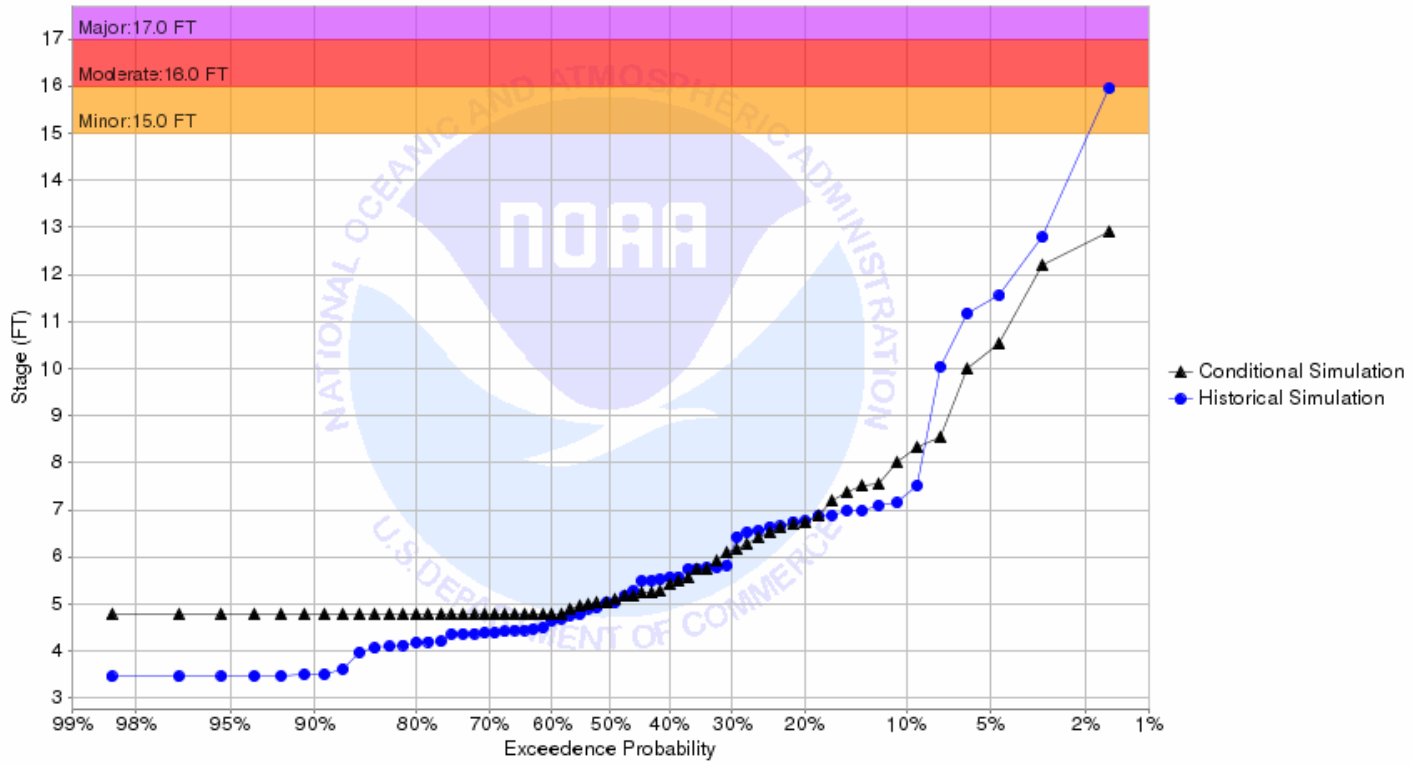


## North Dakota Tributaries

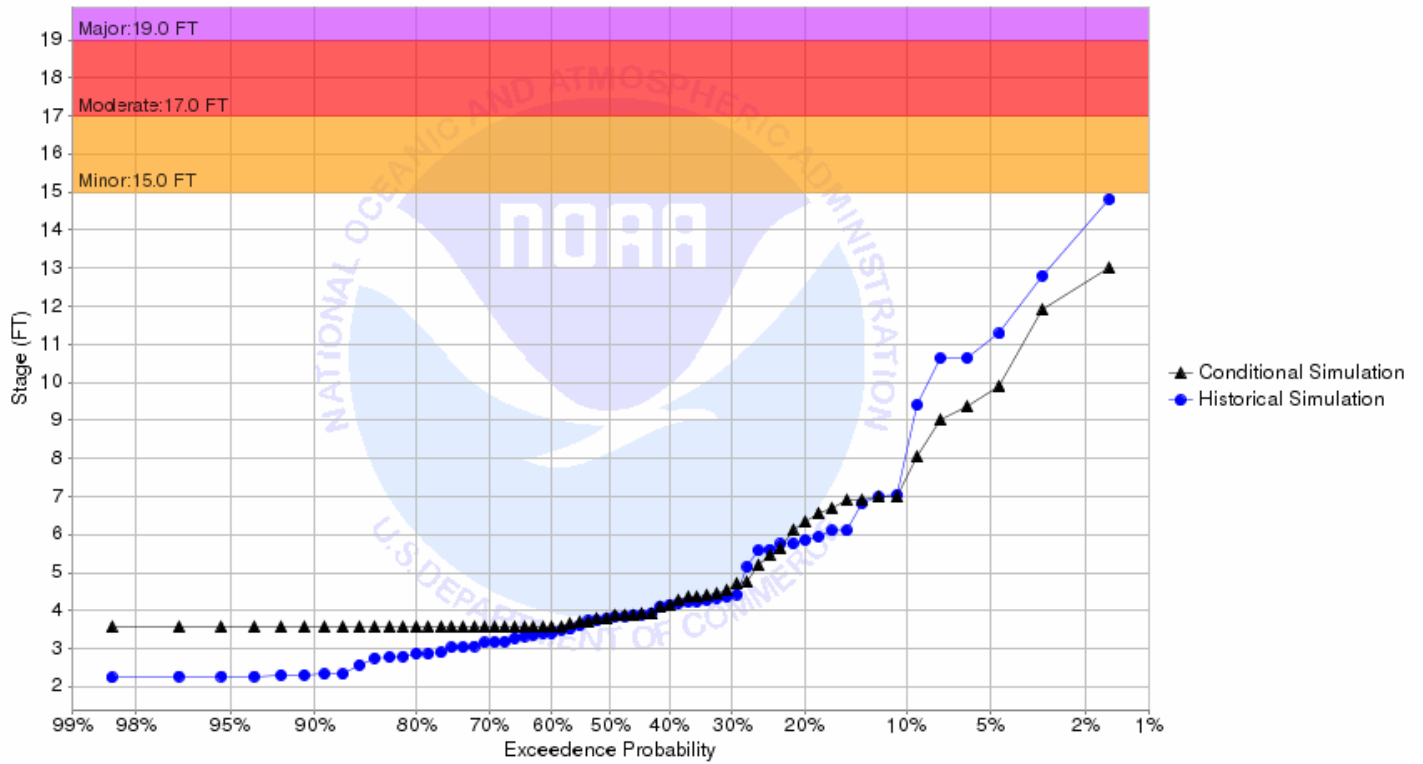
Chance of Exceeding River Stage at Wild Rice River at Abercrombie 3NW (ABRN8)  
Forecast for the period 07/29/2018 - 10/27/2018  
This is a conditional simulation based on the conditions as of 07/22/2018



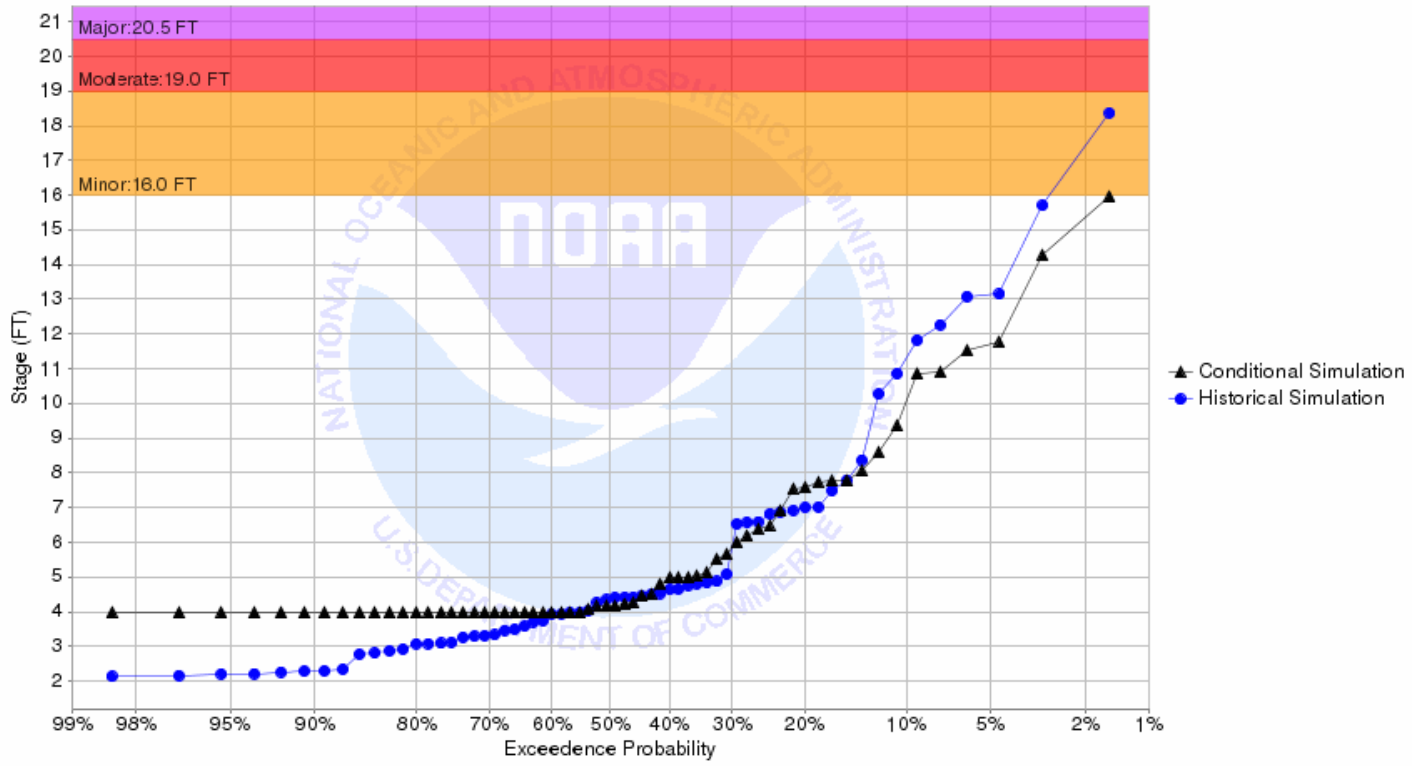
Chance of Exceeding River Stage at Sheyenne River at Valley City (VCRN8)  
Forecast for the period 07/29/2018 - 10/27/2018  
This is a conditional simulation based on the conditions as of 07/22/2018



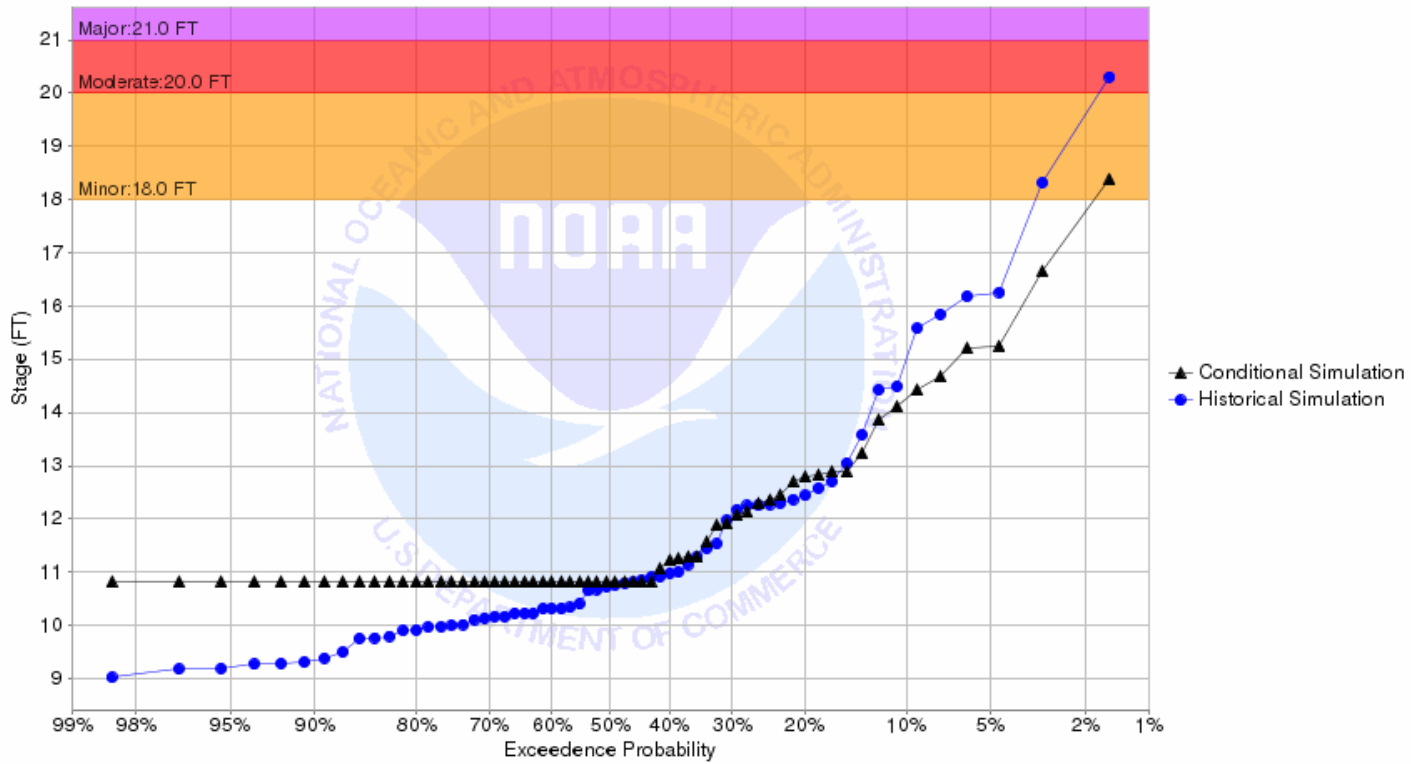
Chance of Exceeding River Stage at Sheyenne River at Lisbon (LBNN8)  
Forecast for the period 07/29/2018 - 10/27/2018  
This is a conditional simulation based on the conditions as of 07/22/2018



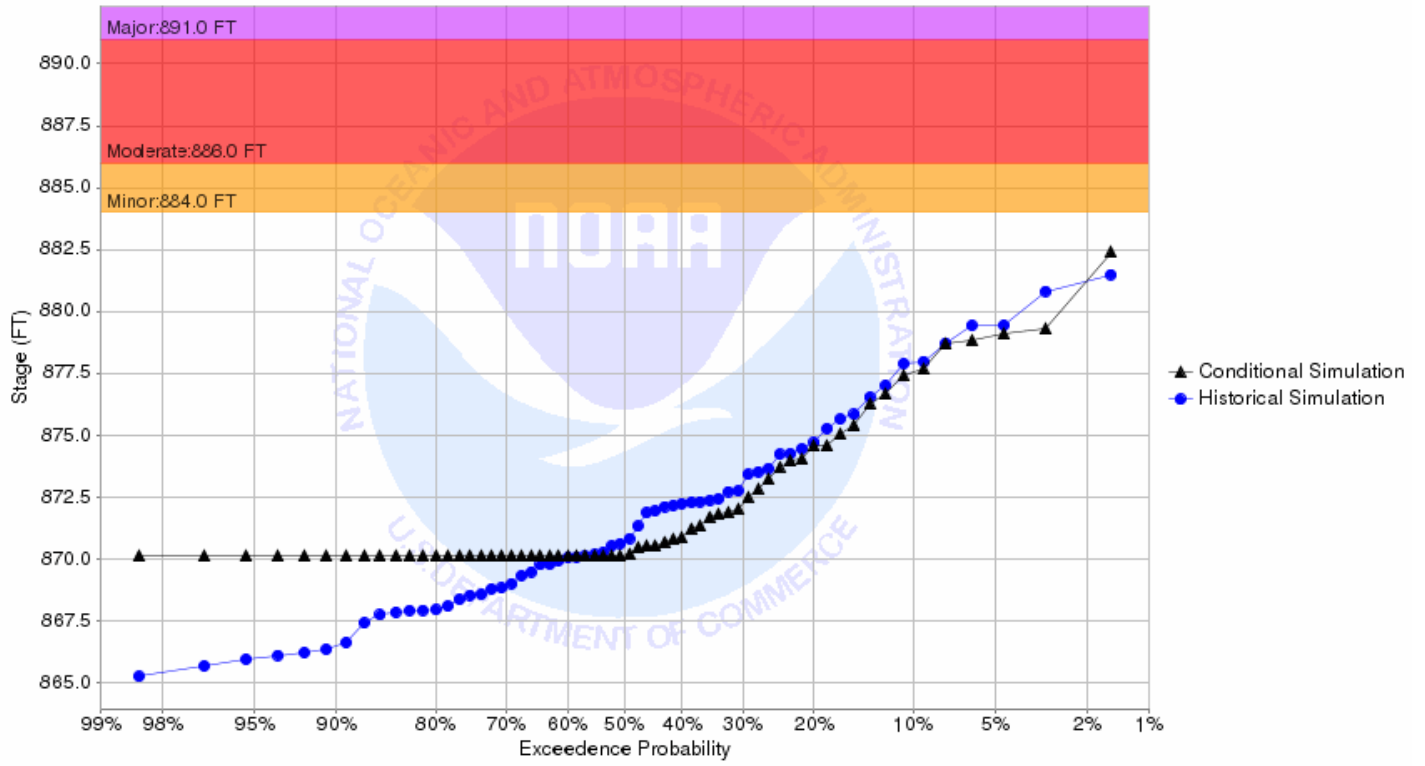
Chance of Exceeding River Stage at Sheyenne River at Kindred 2SE (KNDN8)  
 Forecast for the period 07/29/2018 - 10/27/2018  
 This is a conditional simulation based on the conditions as of 07/22/2018



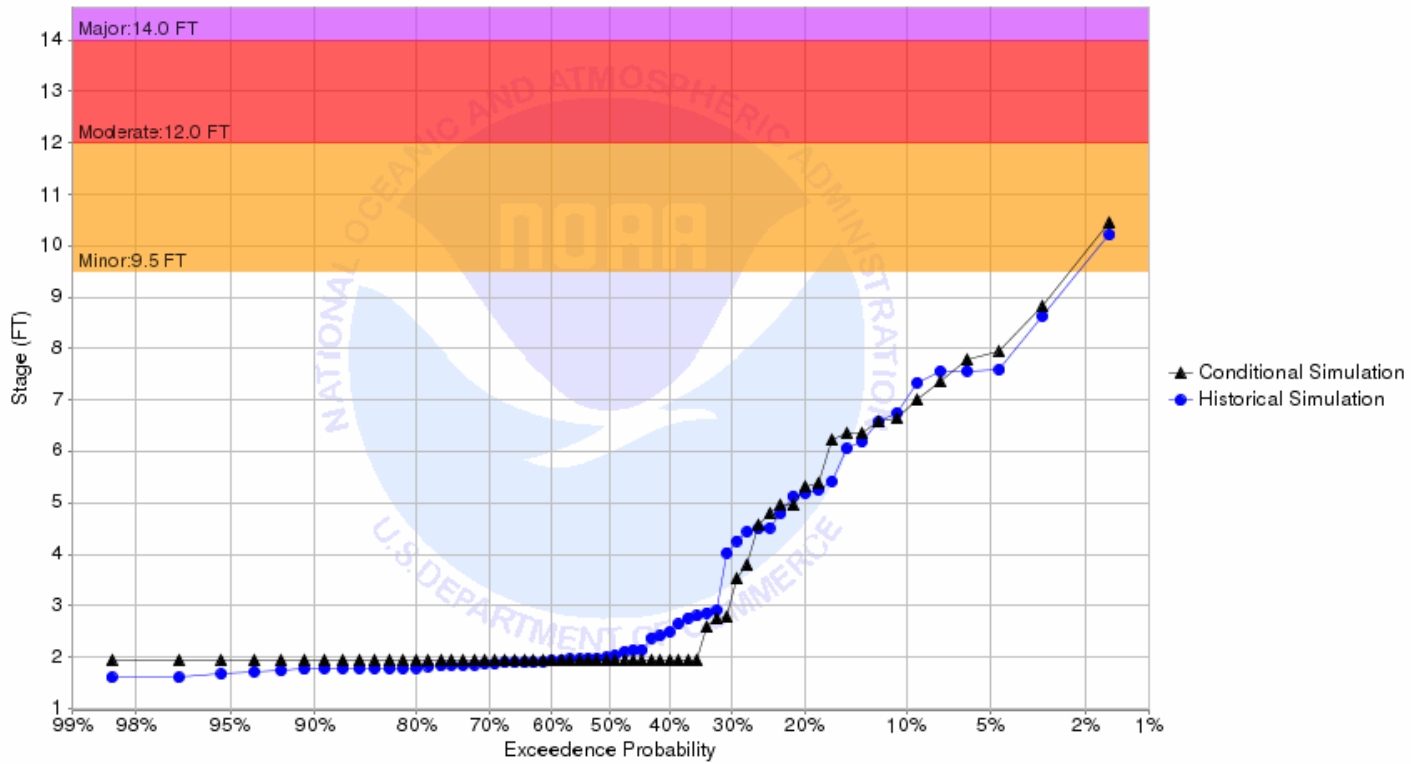
Chance of Exceeding River Stage at Sheyenne River Diversion at West Fargo (WFON8)  
 Forecast for the period 07/29/2018 - 10/27/2018  
 This is a conditional simulation based on the conditions as of 07/22/2018



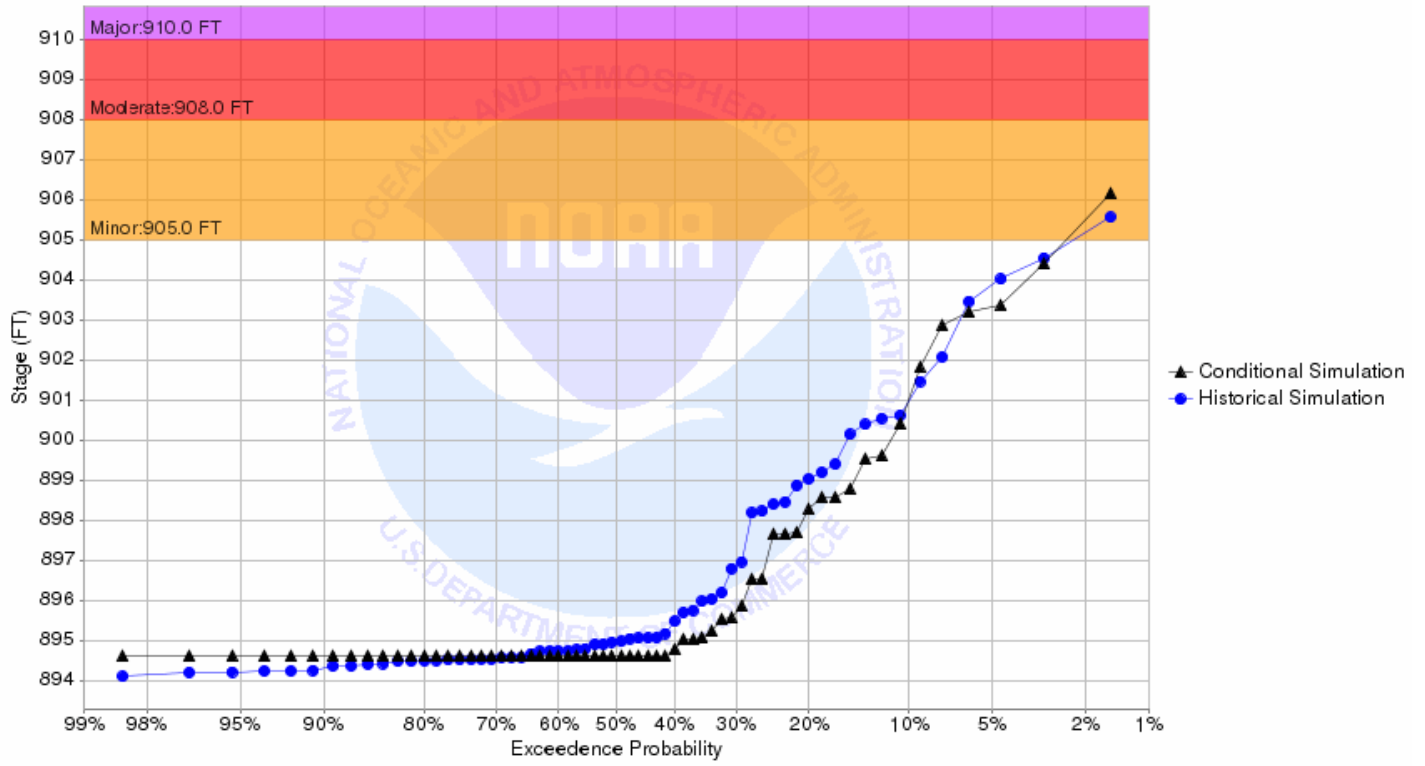
Chance of Exceeding River Stage at Sheyenne River at Harwood (HWDN8)  
Forecast for the period 07/29/2018 - 10/27/2018  
This is a conditional simulation based on the conditions as of 07/22/2018



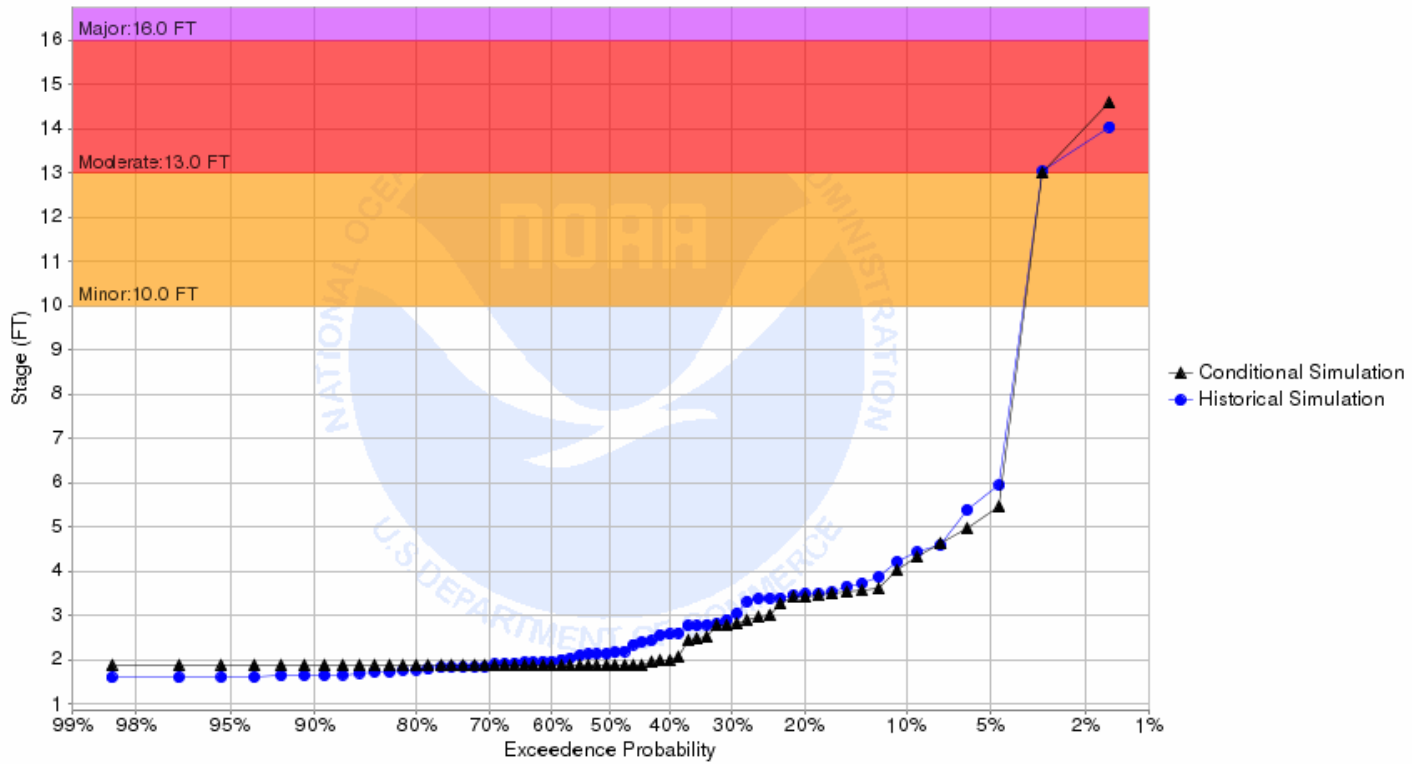
Chance of Exceeding River Stage at Maple River at Enderlin 1E (ENDN8)  
Forecast for the period 07/29/2018 - 10/27/2018  
This is a conditional simulation based on the conditions as of 07/22/2018



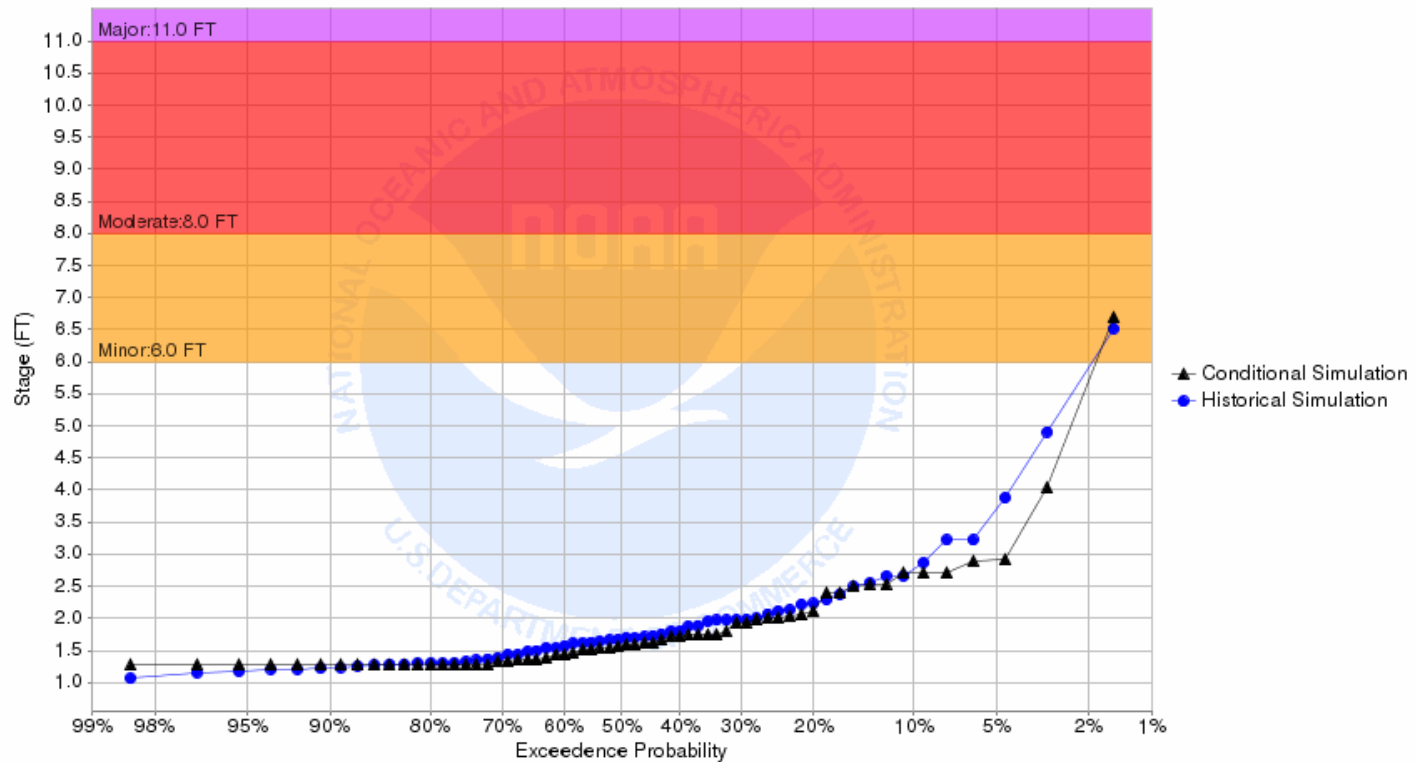
Chance of Exceeding River Stage at Maple River at Mapleton 3SW (MPLN8)  
Forecast for the period 07/29/2018 - 10/27/2018  
This is a conditional simulation based on the conditions as of 07/22/2018



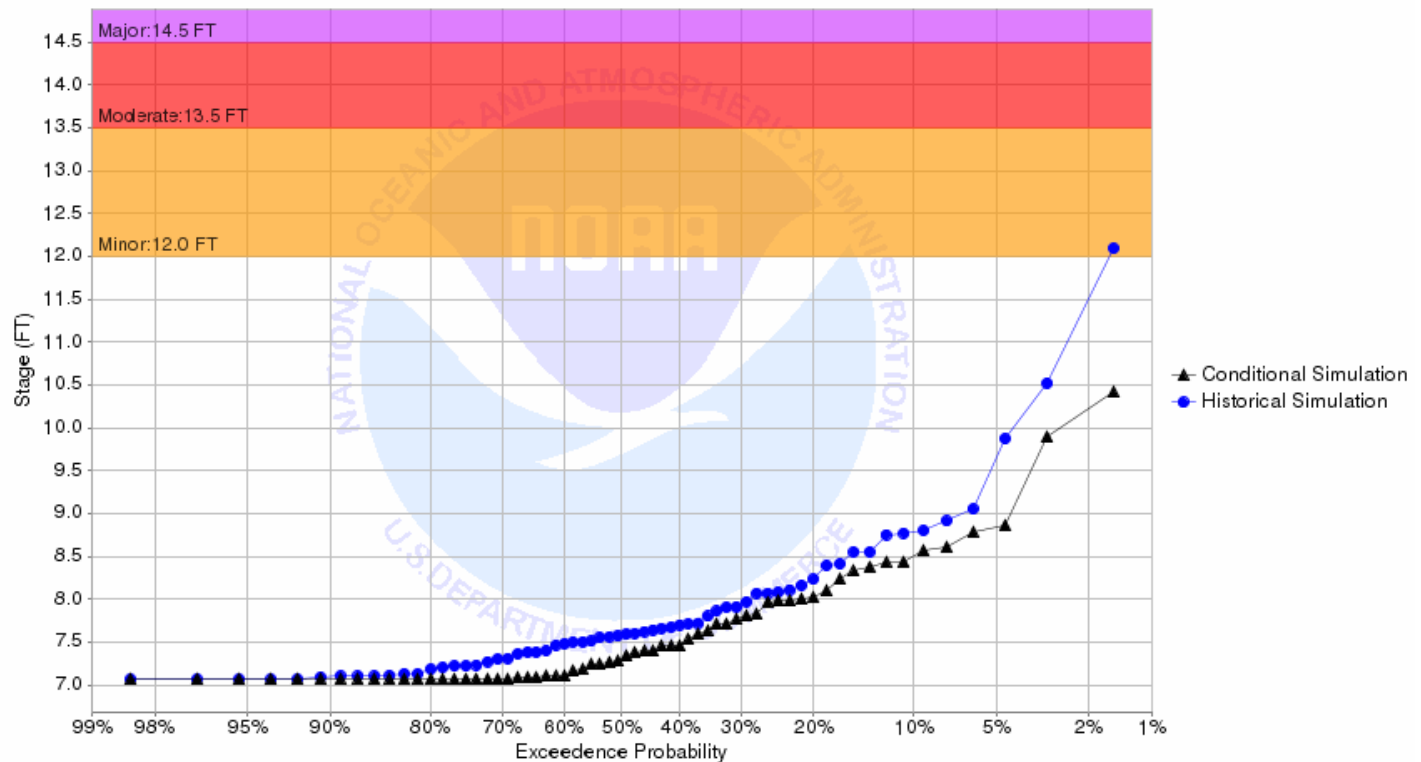
Chance of Exceeding River Stage at Goose River at Hillsboro (HGRN8)  
Forecast for the period 07/29/2018 - 10/27/2018  
This is a conditional simulation based on the conditions as of 07/22/2018



Chance of Exceeding River Stage at Forest River at Minto (MTON8)  
Forecast for the period 07/29/2018 - 10/27/2018  
This is a conditional simulation based on the conditions as of 07/22/2018

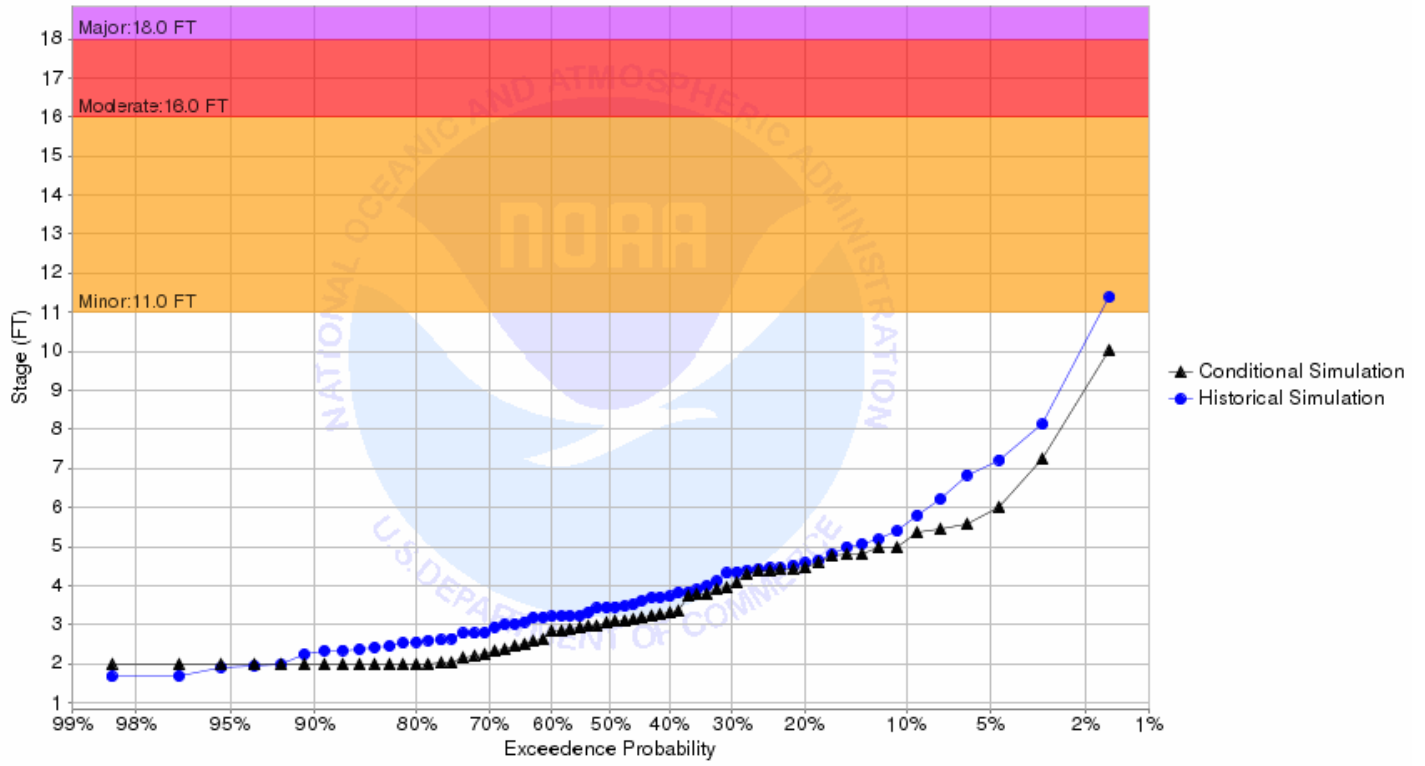


Chance of Exceeding River Stage at Park River at Grafton (GRNN8)  
Forecast for the period 07/29/2018 - 10/27/2018  
This is a conditional simulation based on the conditions as of 07/22/2018





Chance of Exceeding River Stage at Pembina River at Walhalla (WLHN8)  
Forecast for the period 07/29/2018 - 10/27/2018  
This is a conditional simulation based on the conditions as of 07/22/2018



Chance of Exceeding River Stage at Pembina River at Neche (NCEN8)  
Forecast for the period 07/29/2018 - 10/27/2018  
This is a conditional simulation based on the conditions as of 07/22/2018

