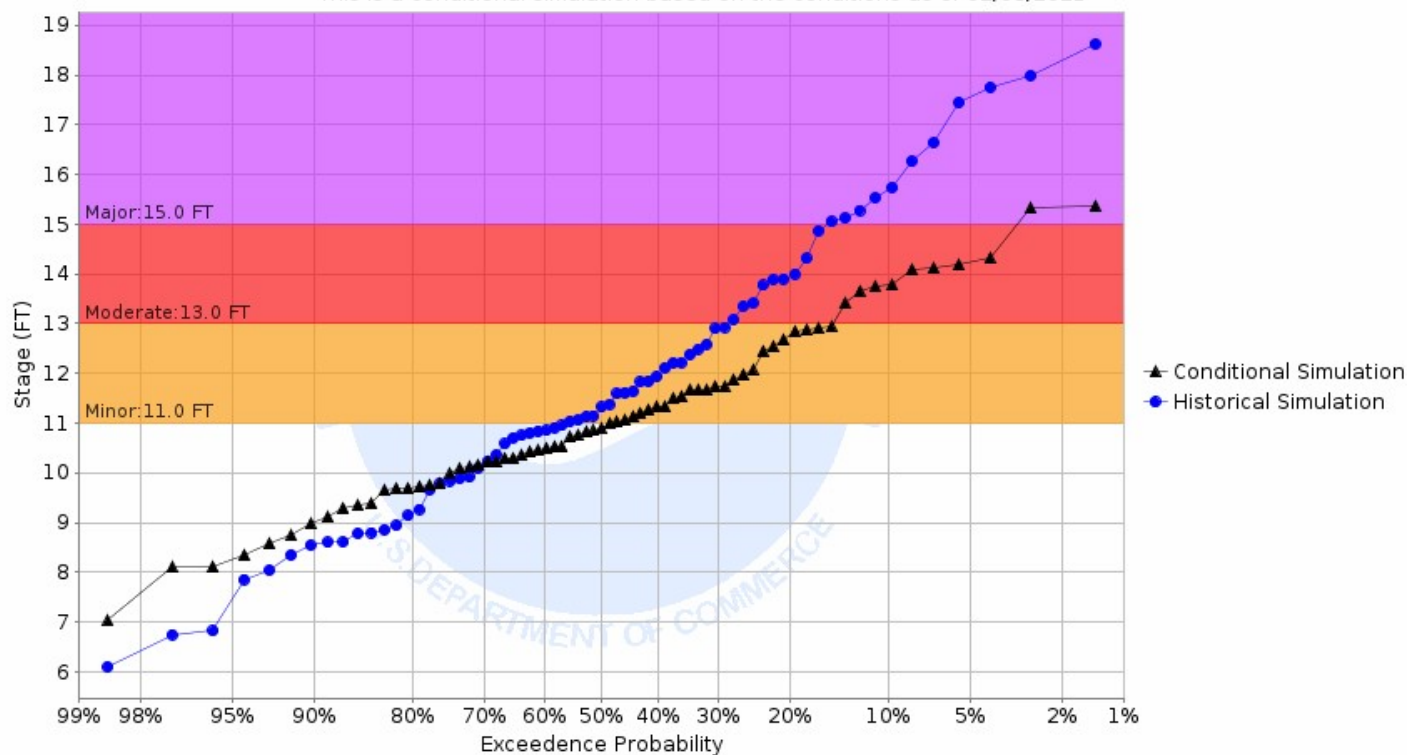
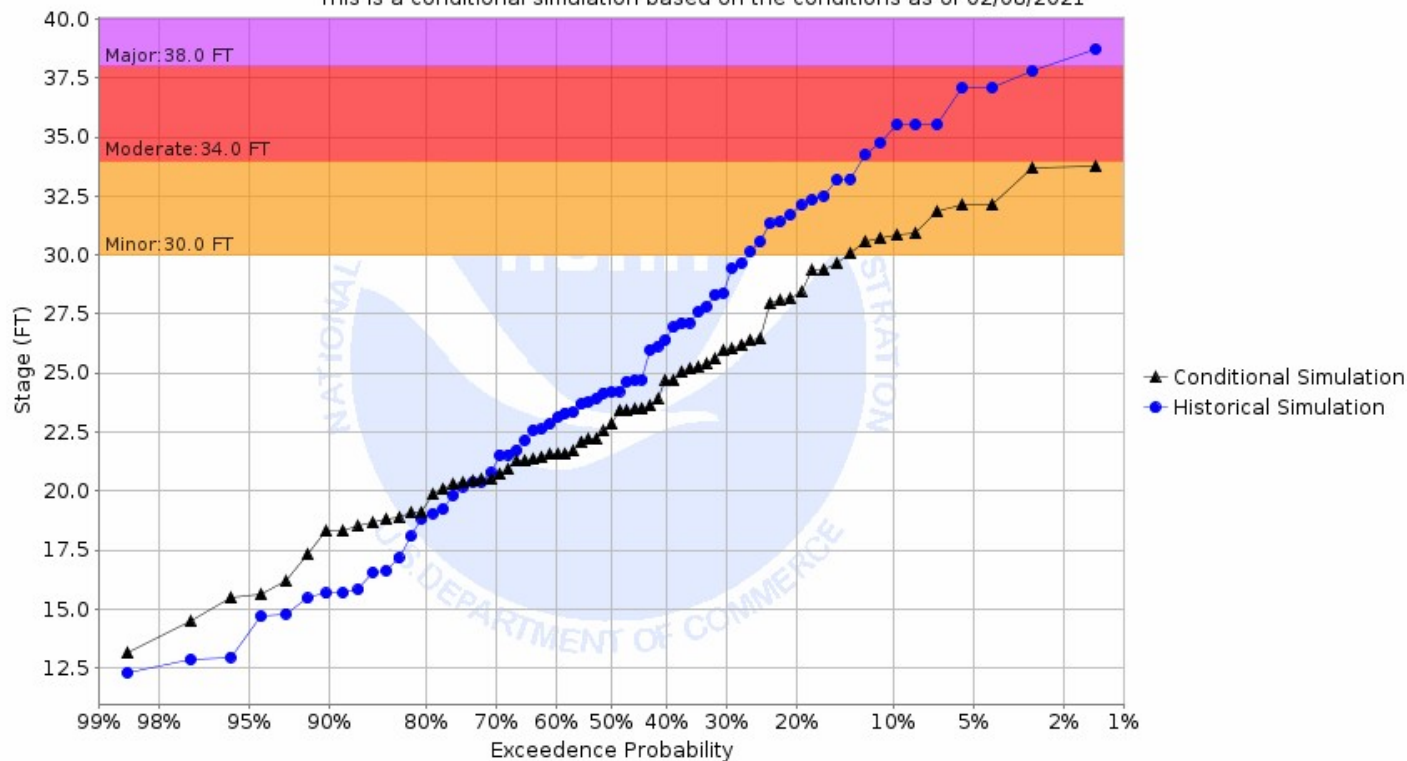


# Red River North Mainstem

Chance of Exceeding River Stage at Red River of the North at Wahpeton (WHNN8)  
Forecast for the period 02/15/2021 - 05/16/2021  
This is a conditional simulation based on the conditions as of 02/08/2021



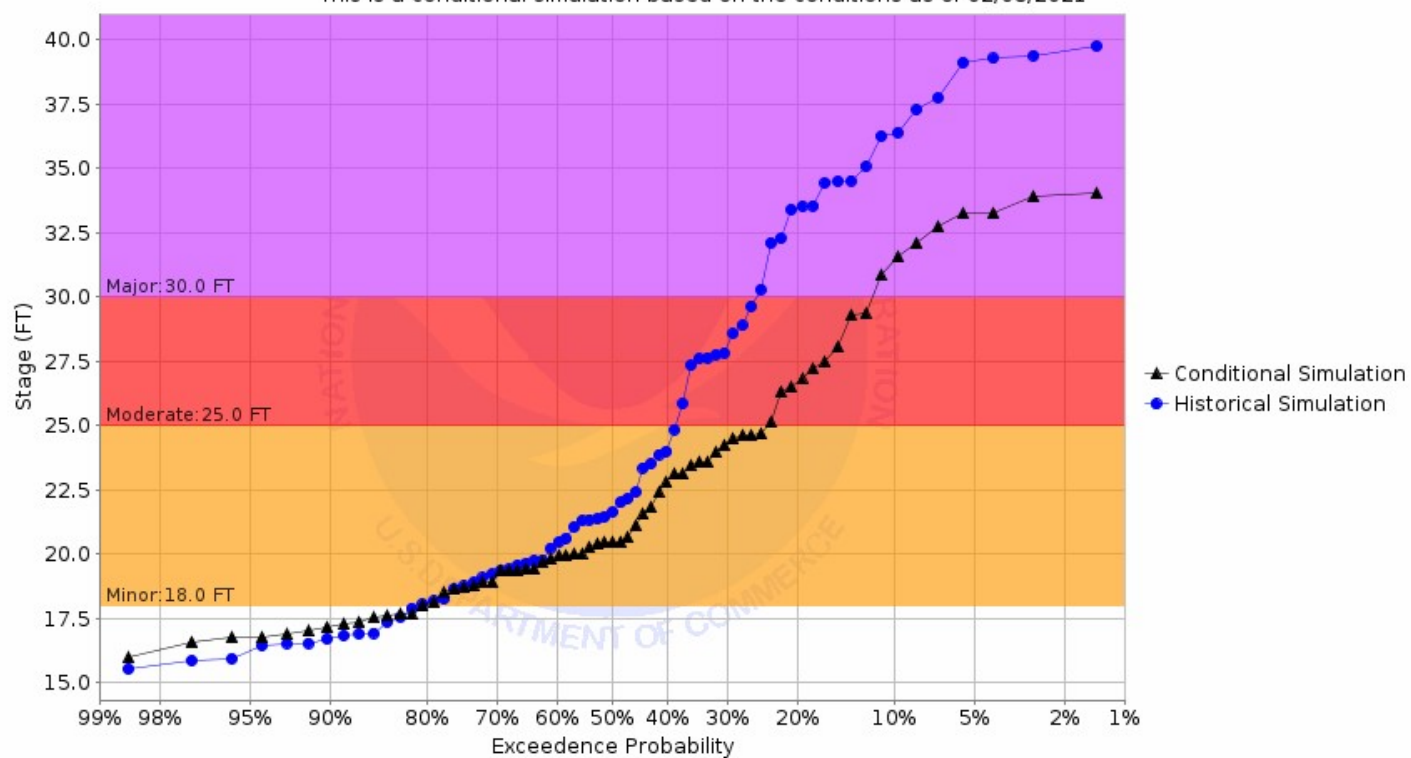
Chance of Exceeding River Stage at Red River of the North at Hickson 1SE (HICN8)  
Forecast for the period 02/15/2021 - 05/16/2021  
This is a conditional simulation based on the conditions as of 02/08/2021



## Chance of Exceeding River Stage at Red River of the North at Fargo WTP (FGON8)

Forecast for the period 02/15/2021 - 05/16/2021

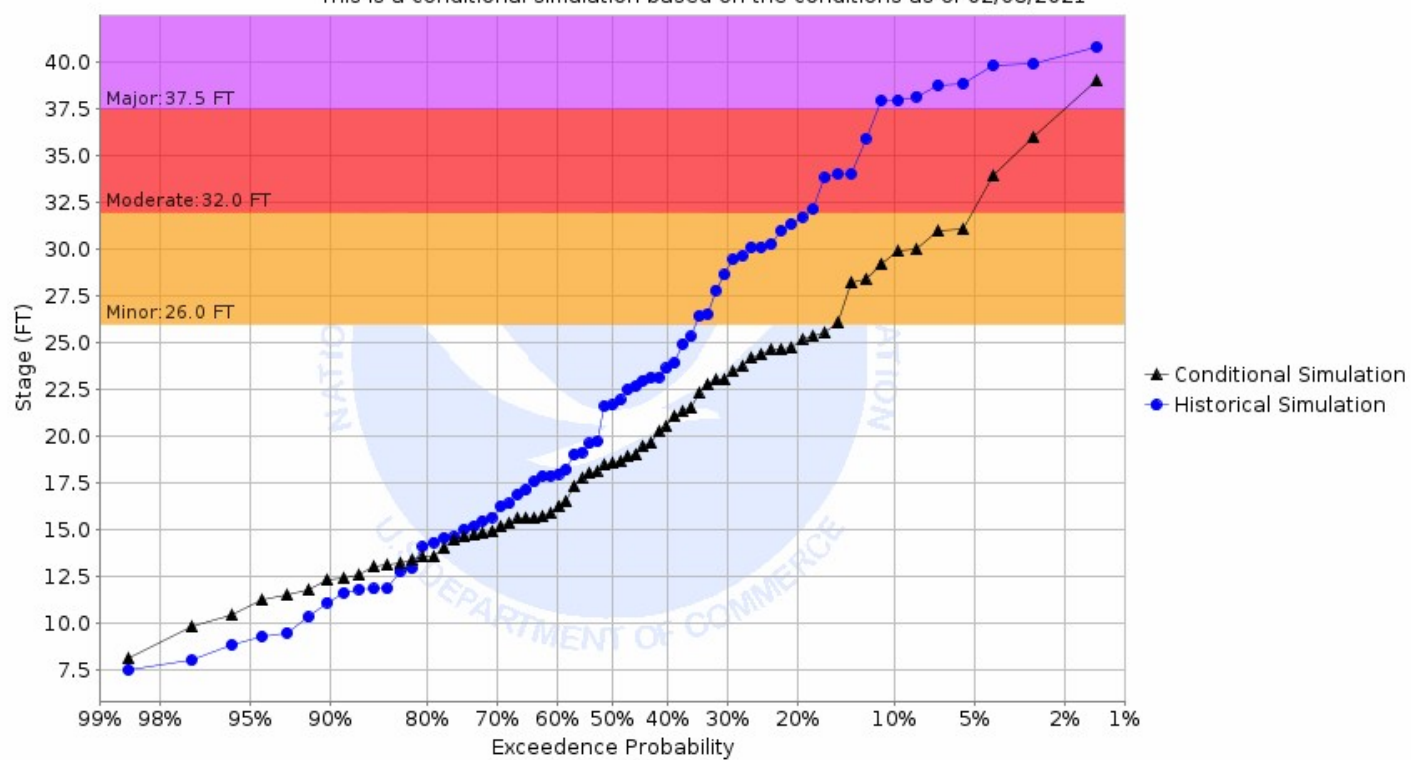
This is a conditional simulation based on the conditions as of 02/08/2021



## Chance of Exceeding River Stage at Red River of the North at Hillsboro 11ESE (Halstad MN) (HILN8)

Forecast for the period 02/15/2021 - 05/16/2021

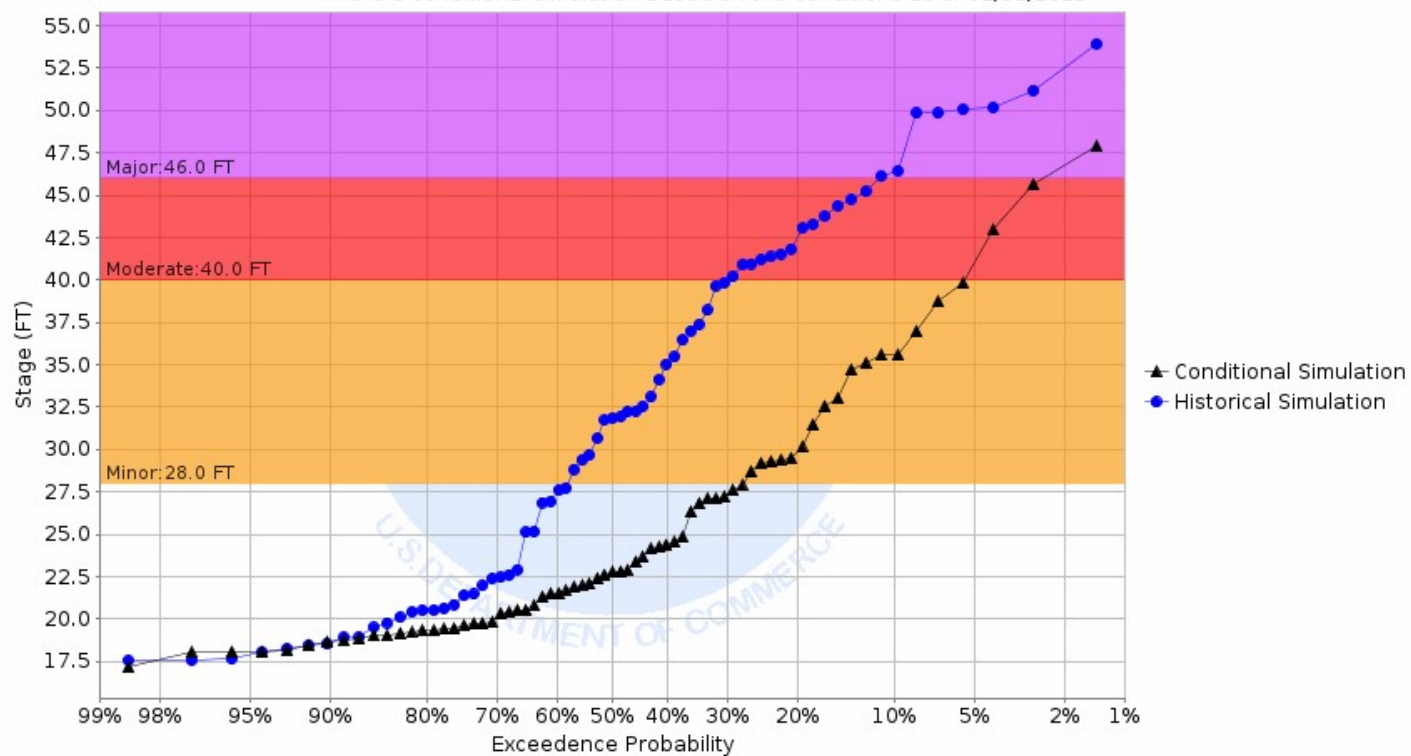
This is a conditional simulation based on the conditions as of 02/08/2021



## Chance of Exceeding River Stage at Red River of the North at East Grand Forks (EGFM5)

Forecast for the period 02/15/2021 - 05/16/2021

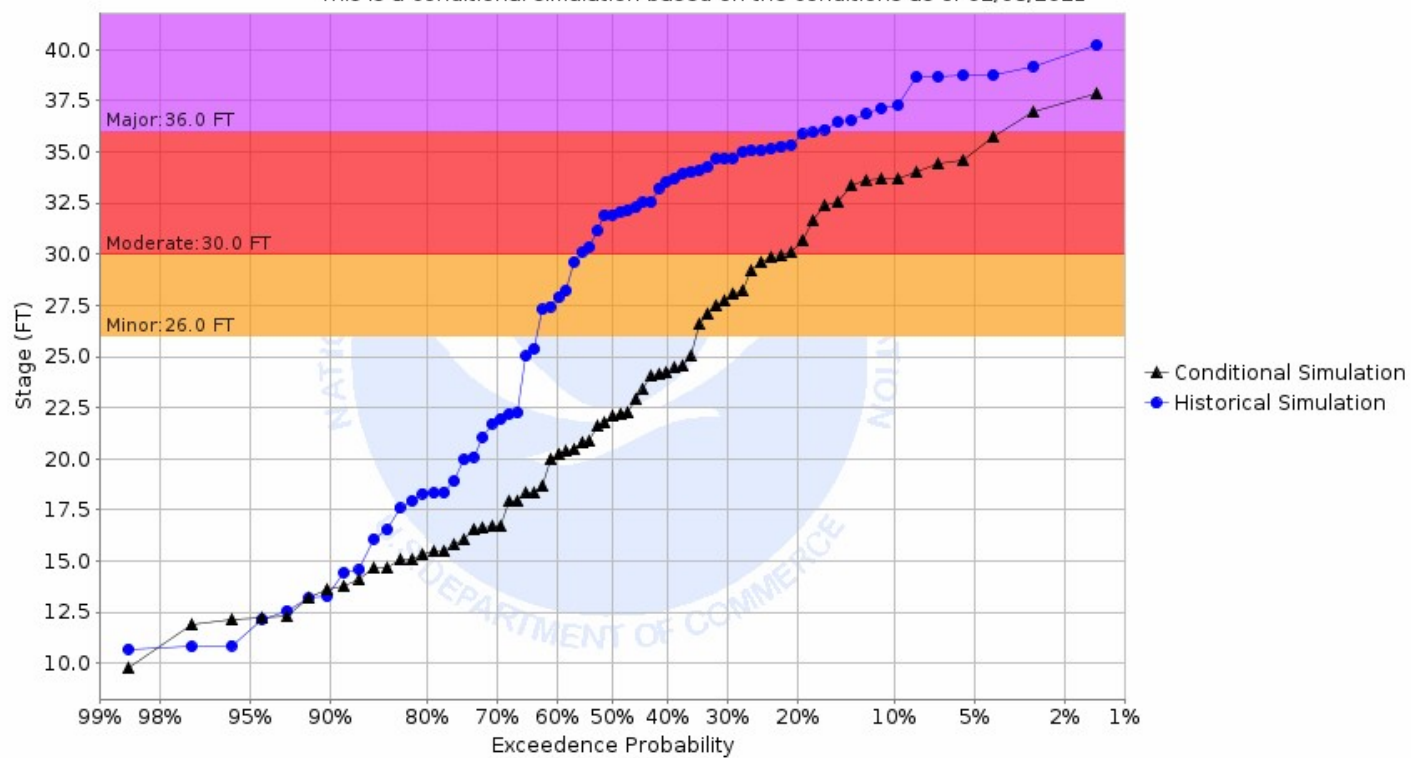
This is a conditional simulation based on the conditions as of 02/08/2021

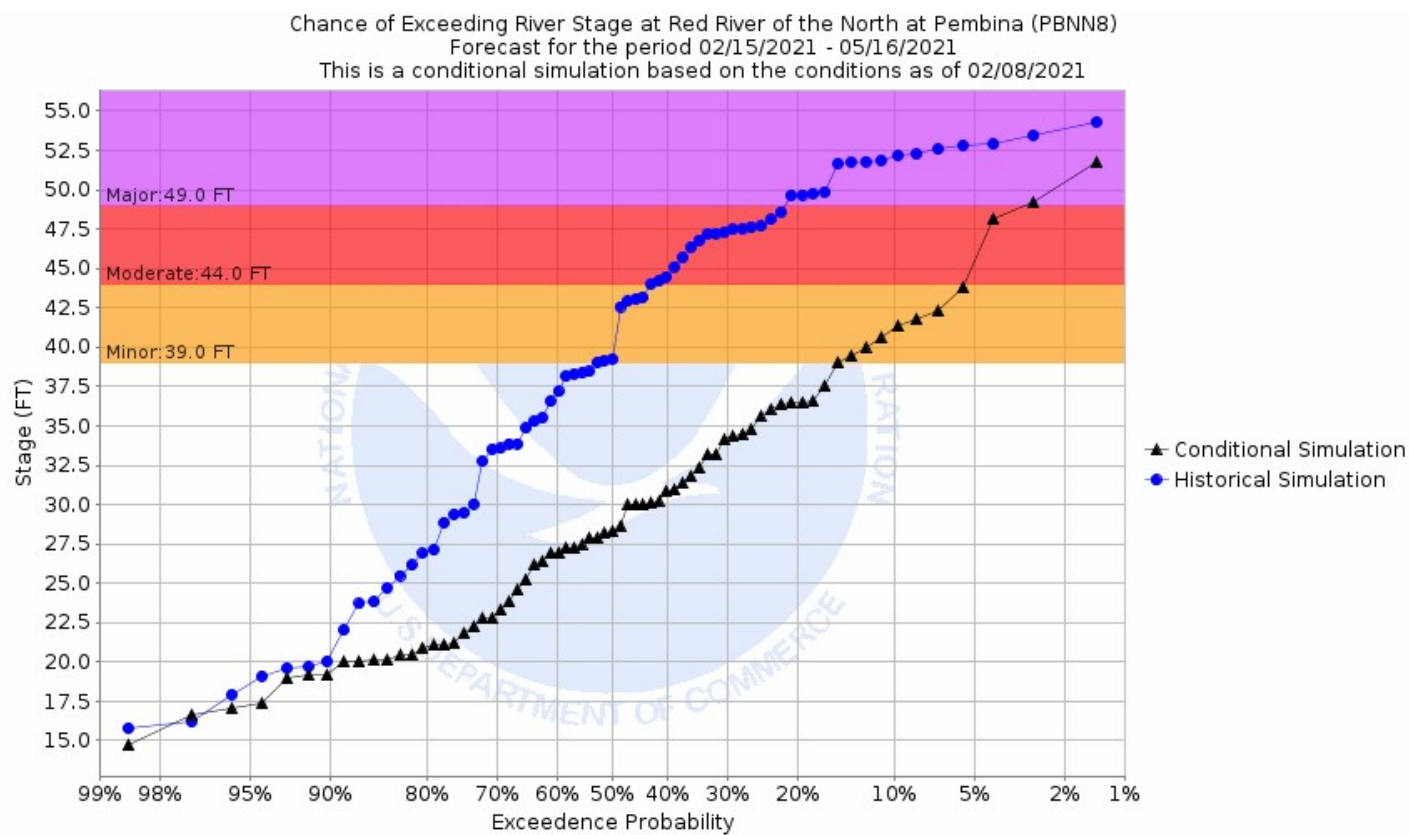
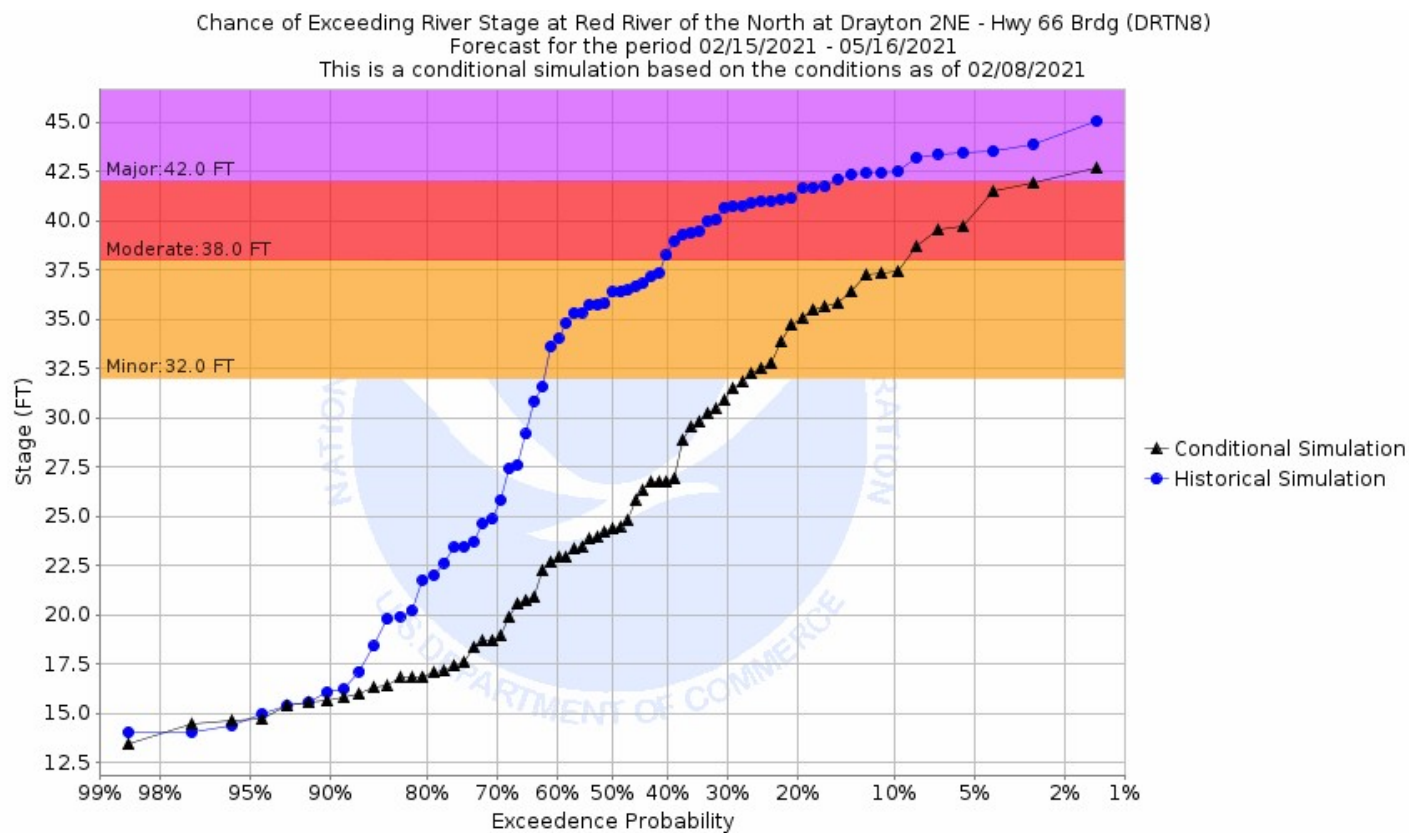


## Chance of Exceeding River Stage at Red River of the North at Oslo (OSLM5)

Forecast for the period 02/15/2021 - 05/16/2021

This is a conditional simulation based on the conditions as of 02/08/2021





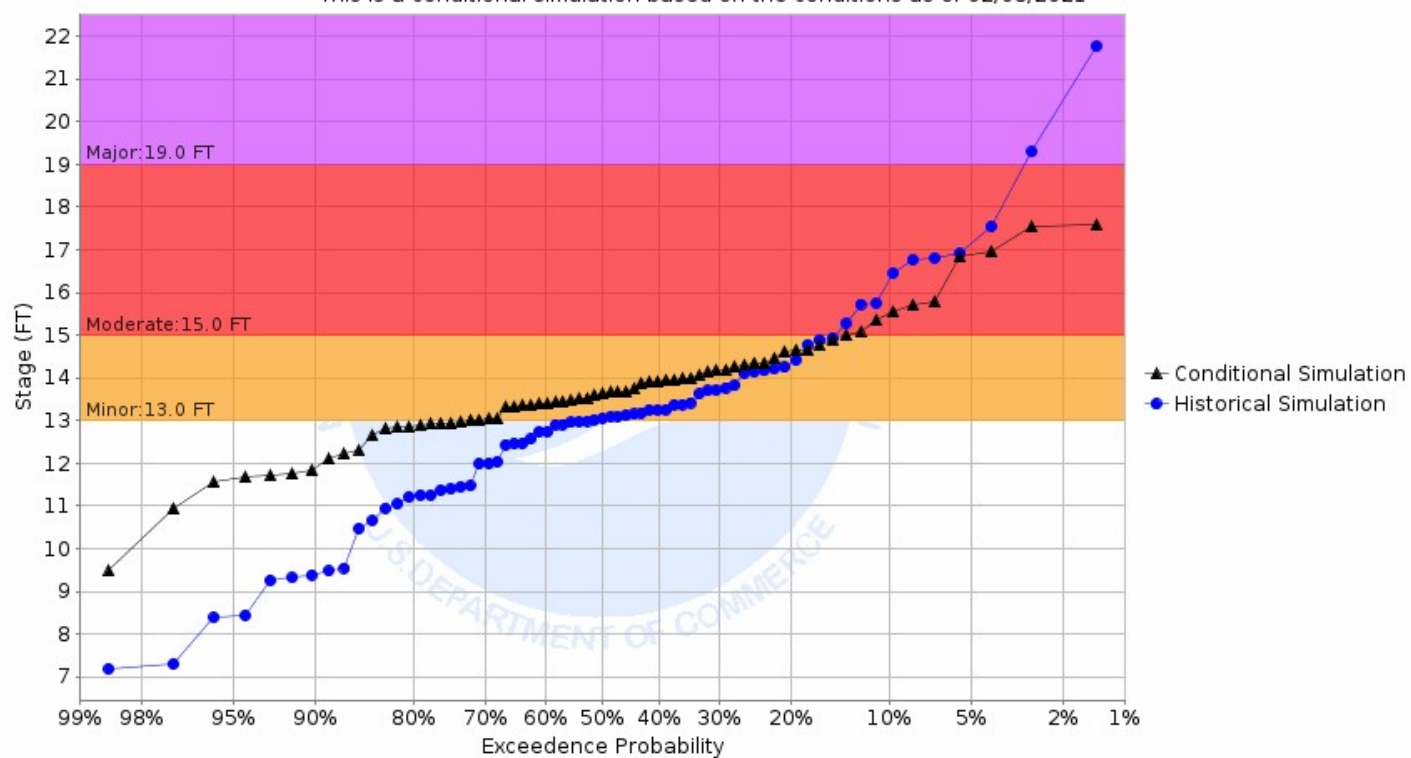
## Minnesota Tributaries



## Chance of Exceeding River Stage at South Branch Buffalo River at Sabin 1E (SABM5)

Forecast for the period 02/15/2021 - 05/16/2021

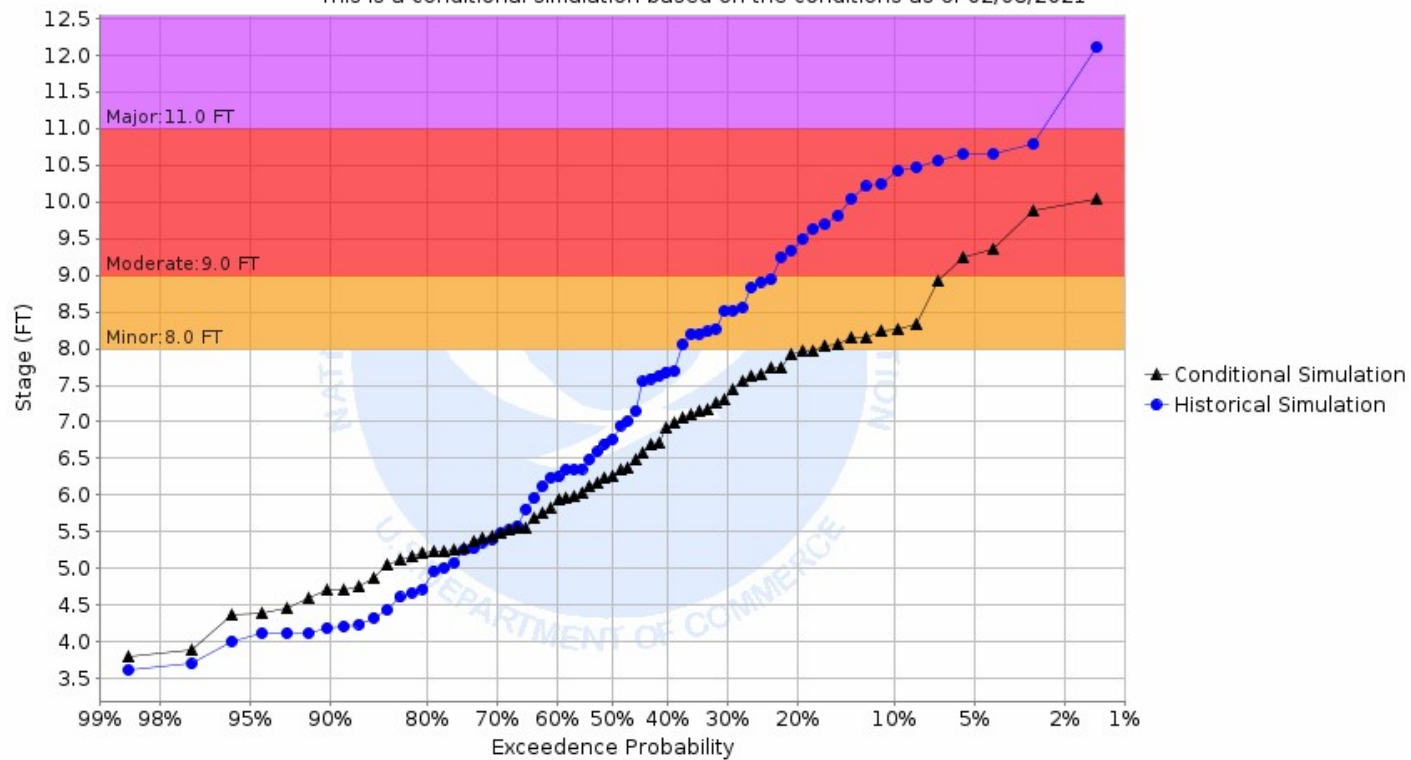
This is a conditional simulation based on the conditions as of 02/08/2021



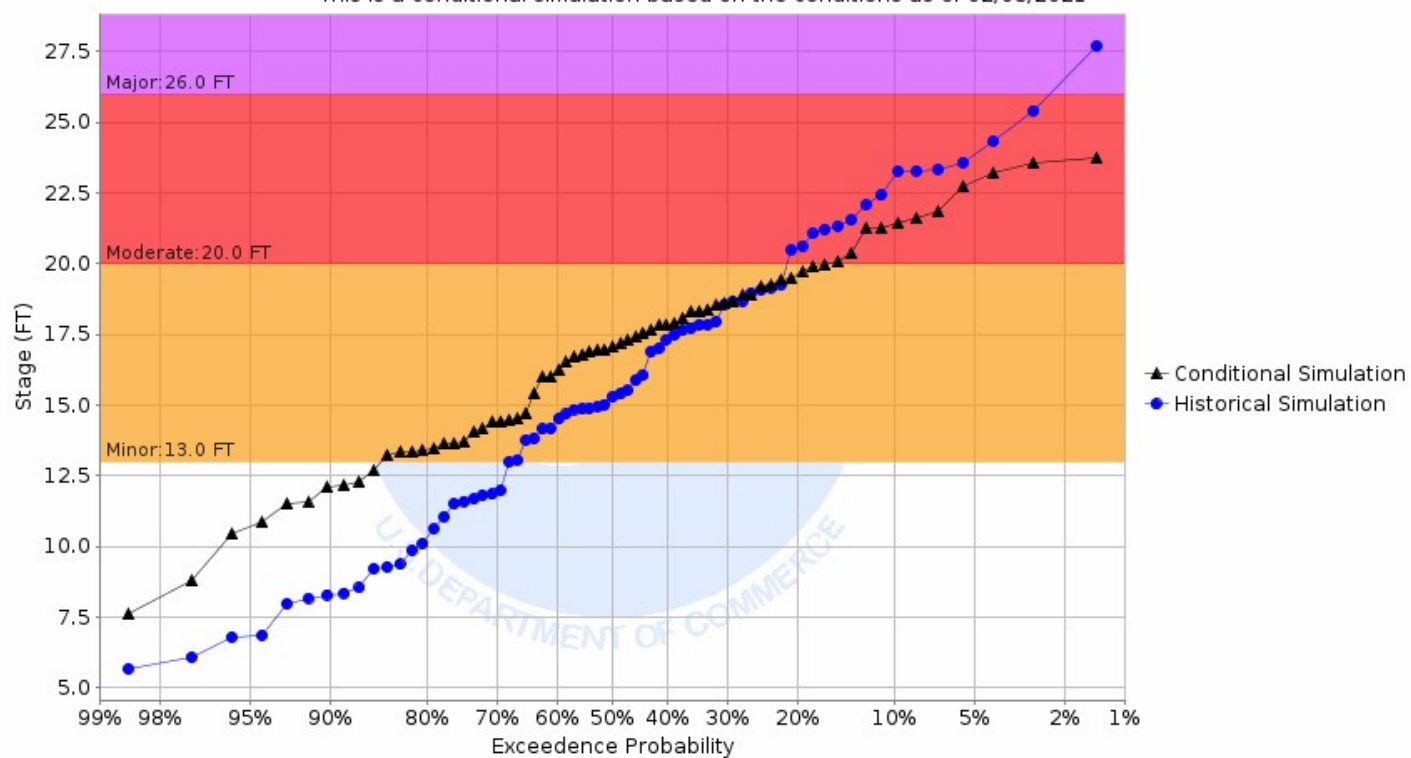
## Chance of Exceeding River Stage at Buffalo River at Hawley 2SW (HWYM5)

Forecast for the period 02/15/2021 - 05/16/2021

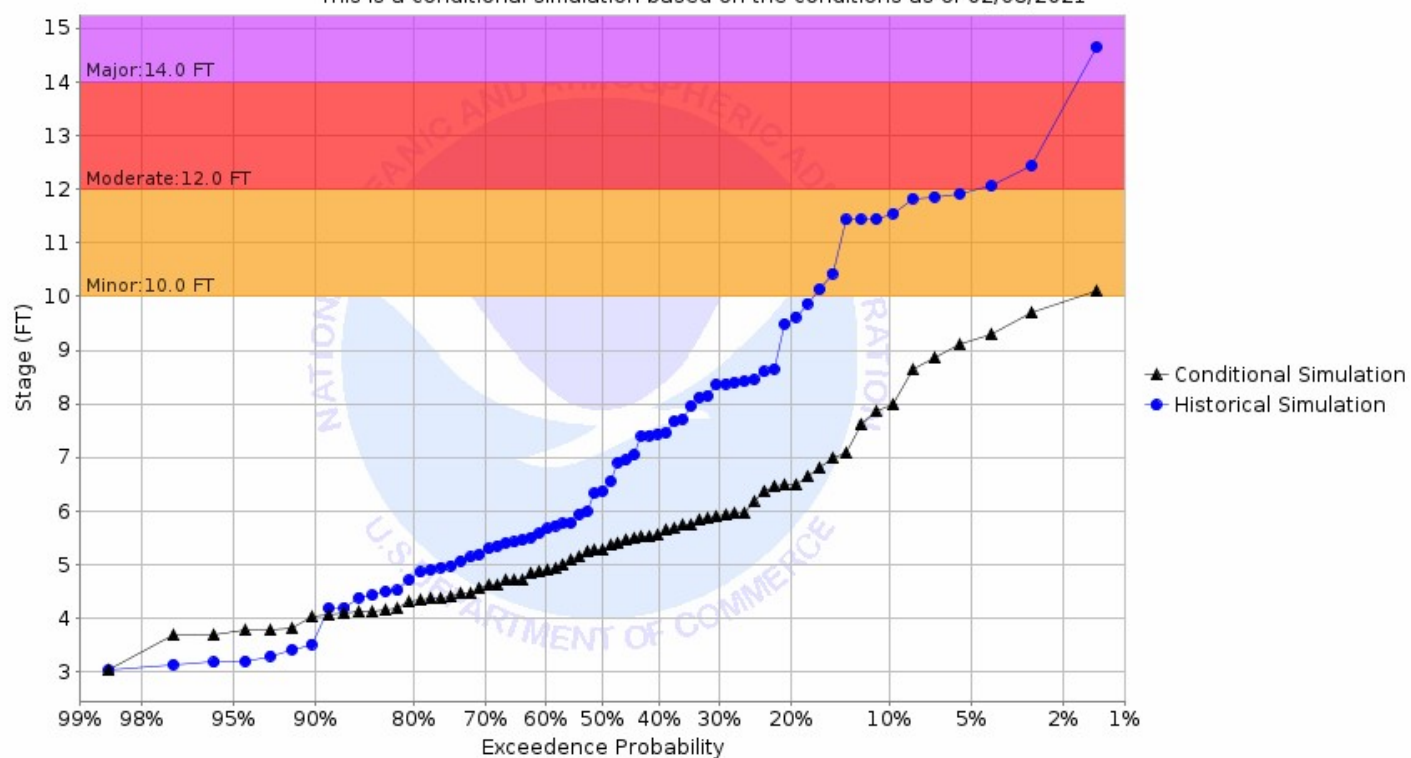
This is a conditional simulation based on the conditions as of 02/08/2021



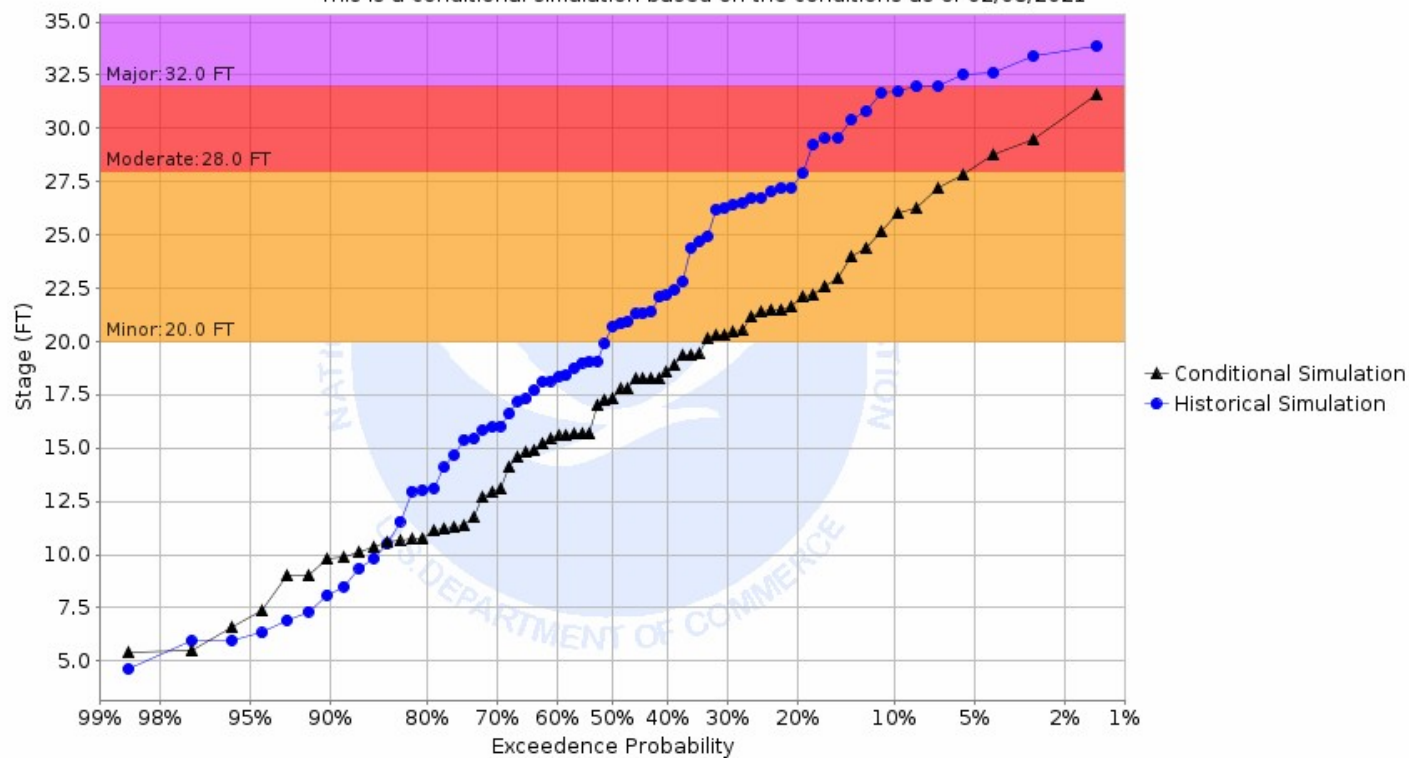
Chance of Exceeding River Stage at Buffalo River at Dilworth 7NE (DILM5)  
Forecast for the period 02/15/2021 - 05/16/2021  
This is a conditional simulation based on the conditions as of 02/08/2021



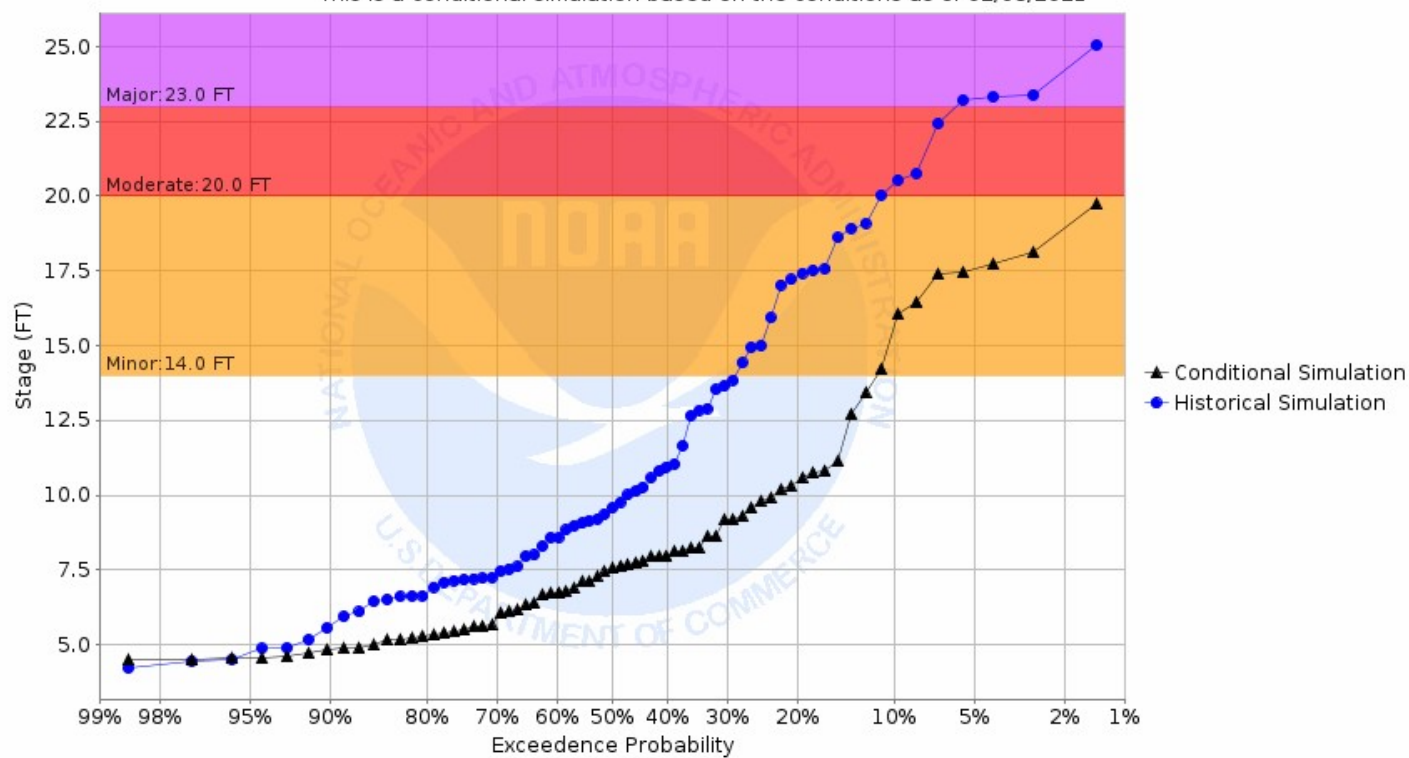
Chance of Exceeding River Stage at Wild Rice River at Twin Valley 1NE (TWVM5)  
Forecast for the period 02/15/2021 - 05/16/2021  
This is a conditional simulation based on the conditions as of 02/08/2021

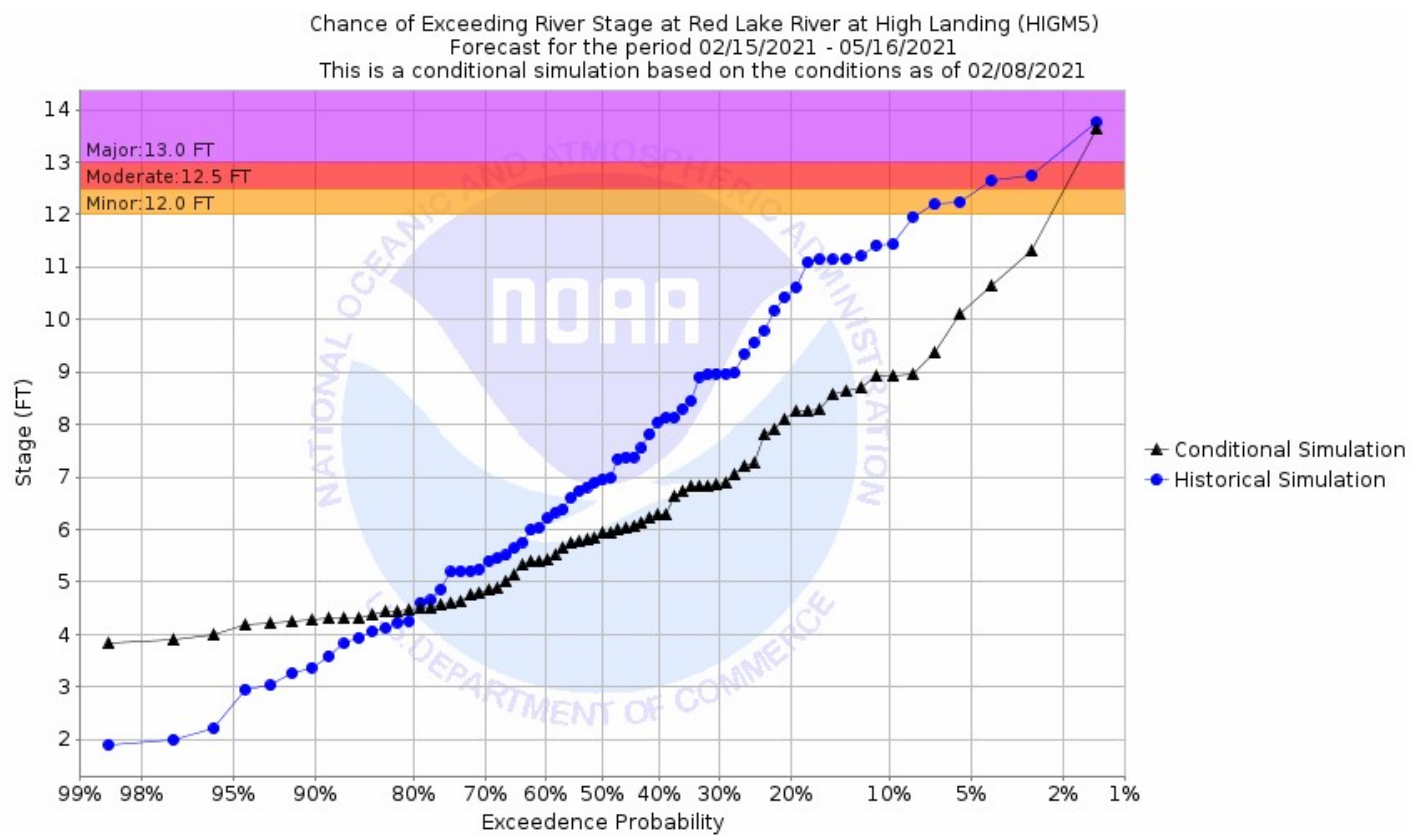
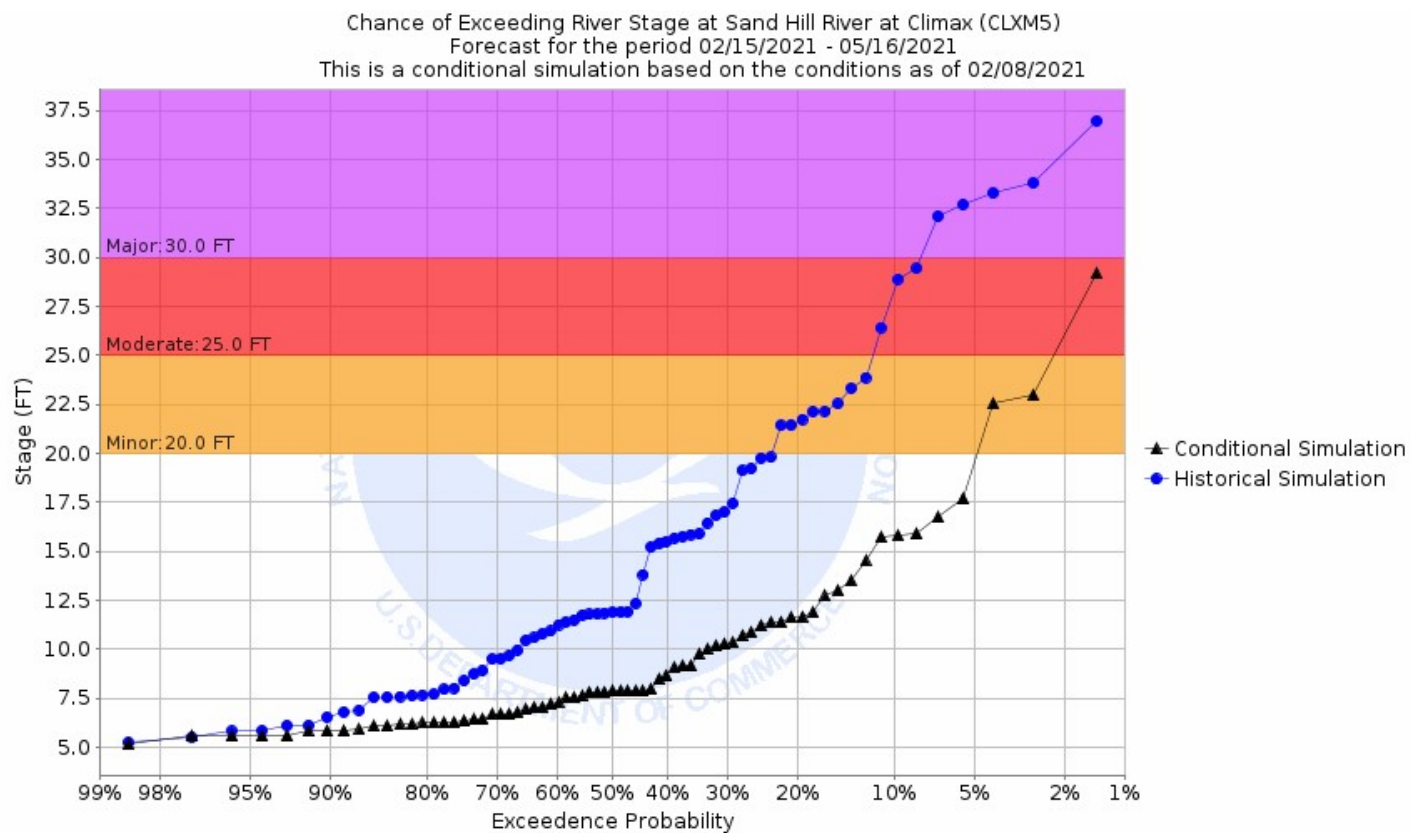


Chance of Exceeding River Stage at Wild Rice River at Hendrum (HNDM5)  
Forecast for the period 02/15/2021 - 05/16/2021  
This is a conditional simulation based on the conditions as of 02/08/2021



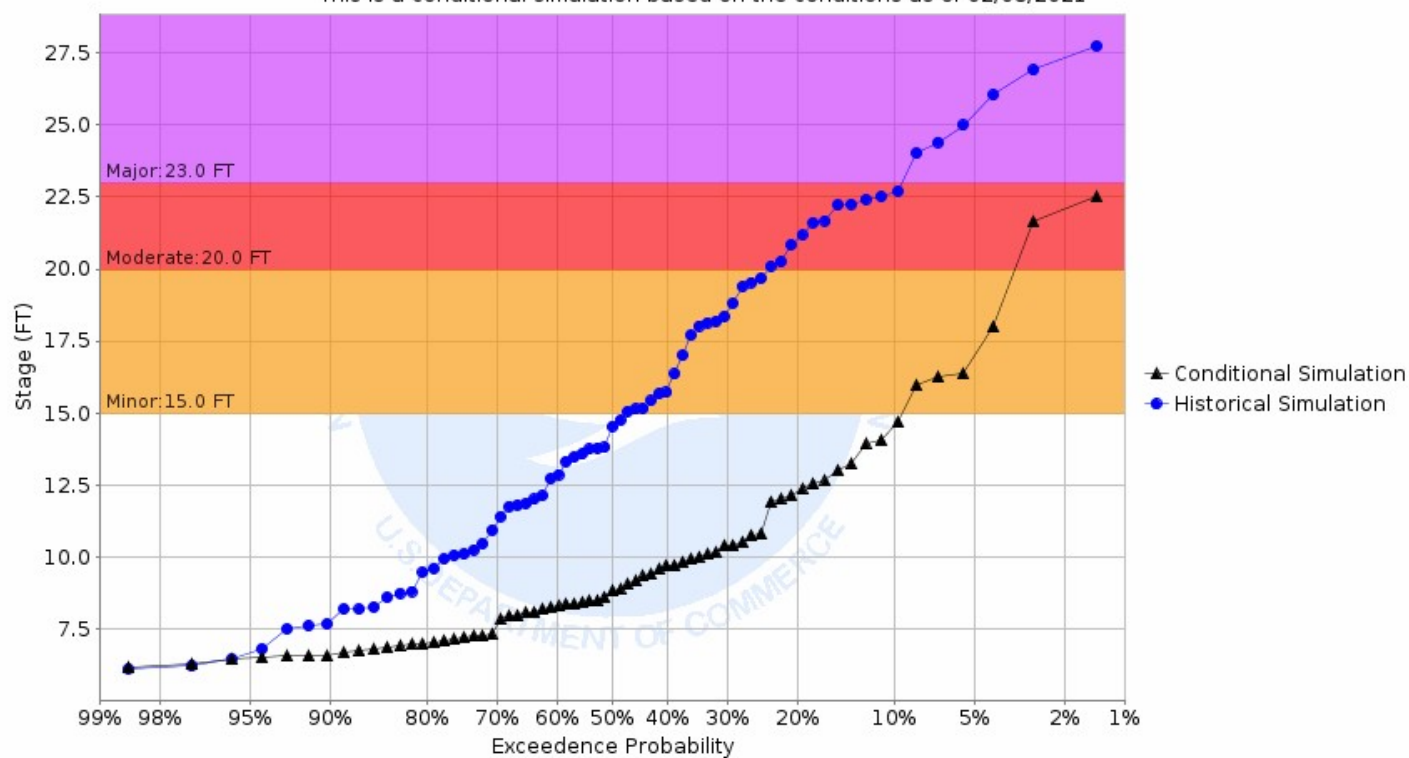
Chance of Exceeding River Stage at Marsh River at Shelly 4SE (SHYM5)  
Forecast for the period 02/15/2021 - 05/16/2021  
This is a conditional simulation based on the conditions as of 02/08/2021



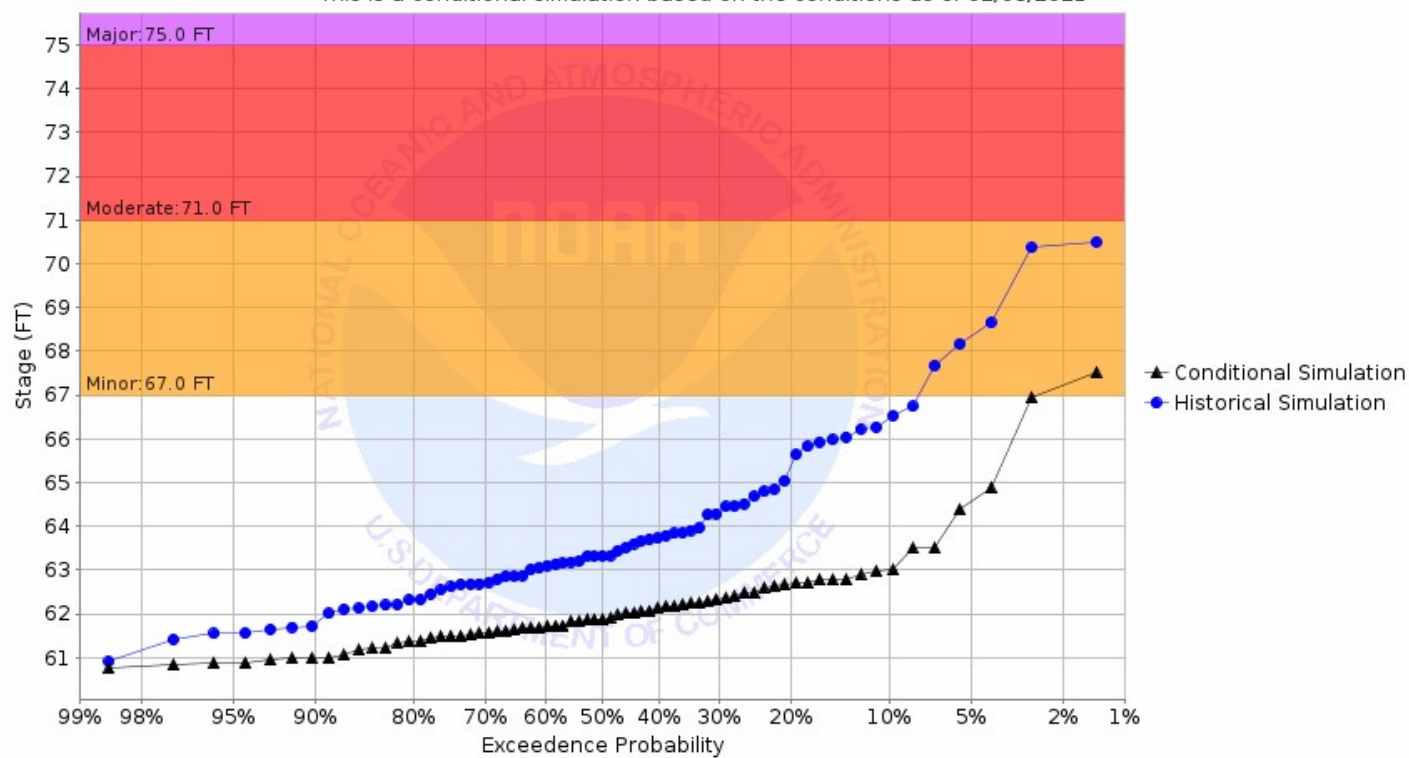


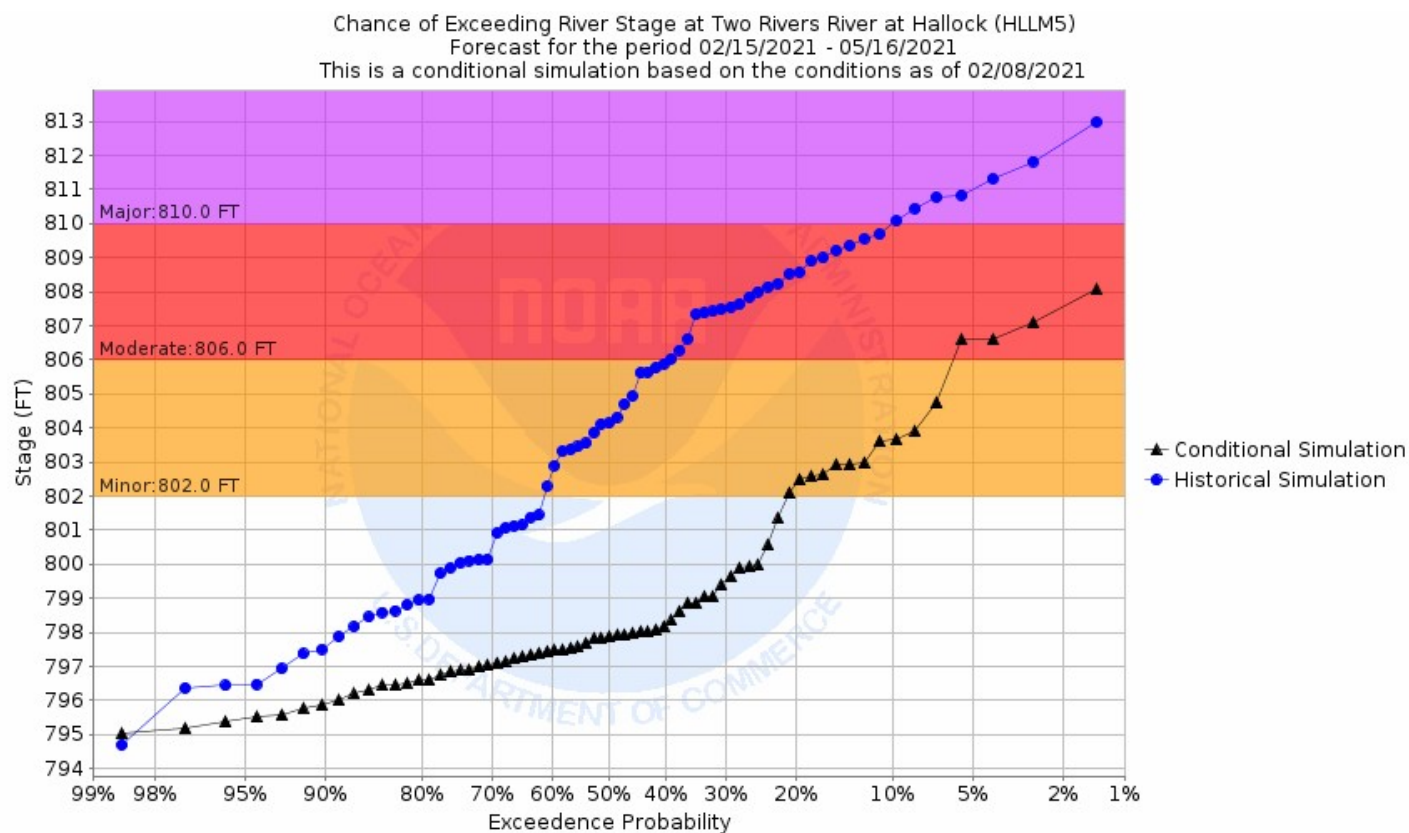
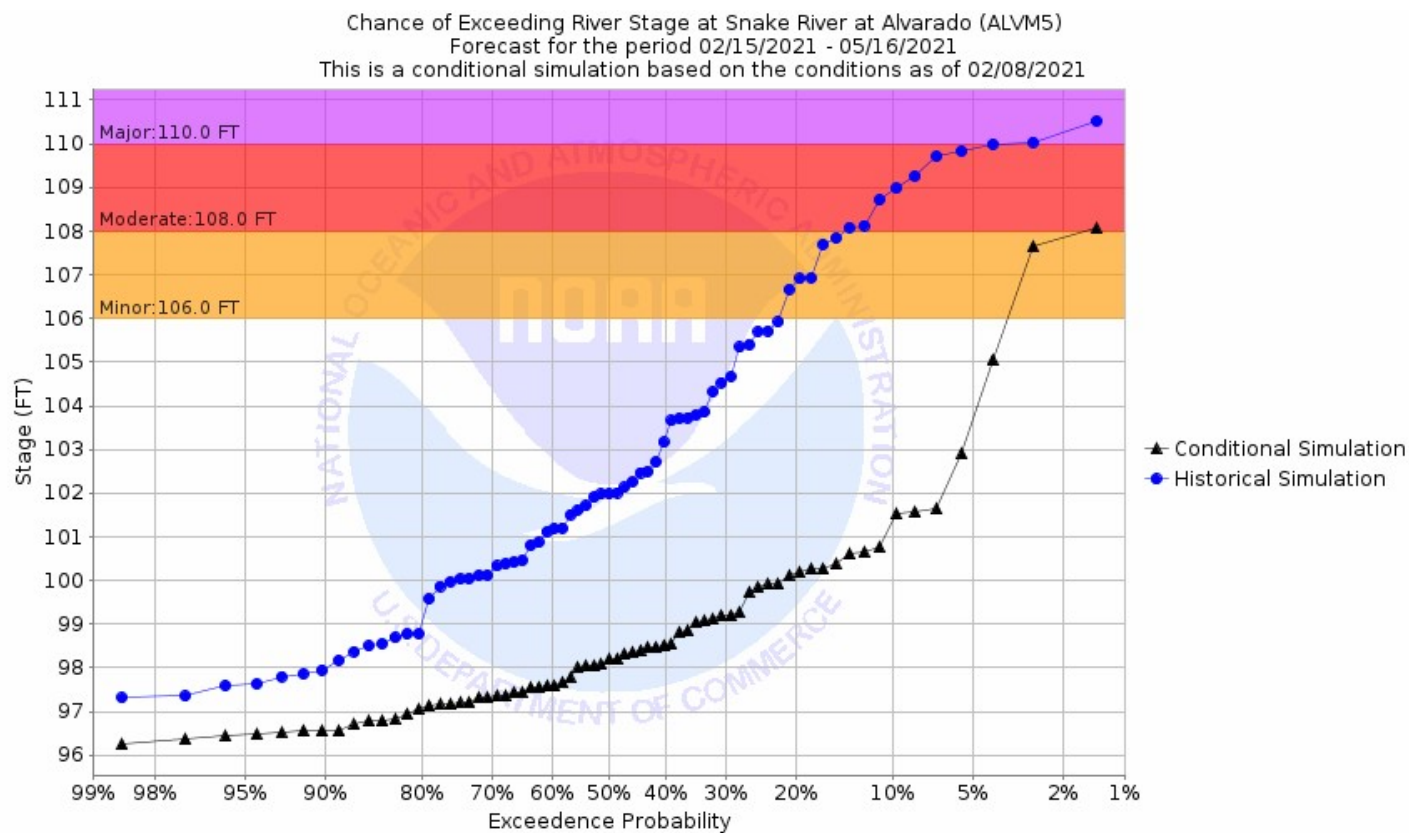


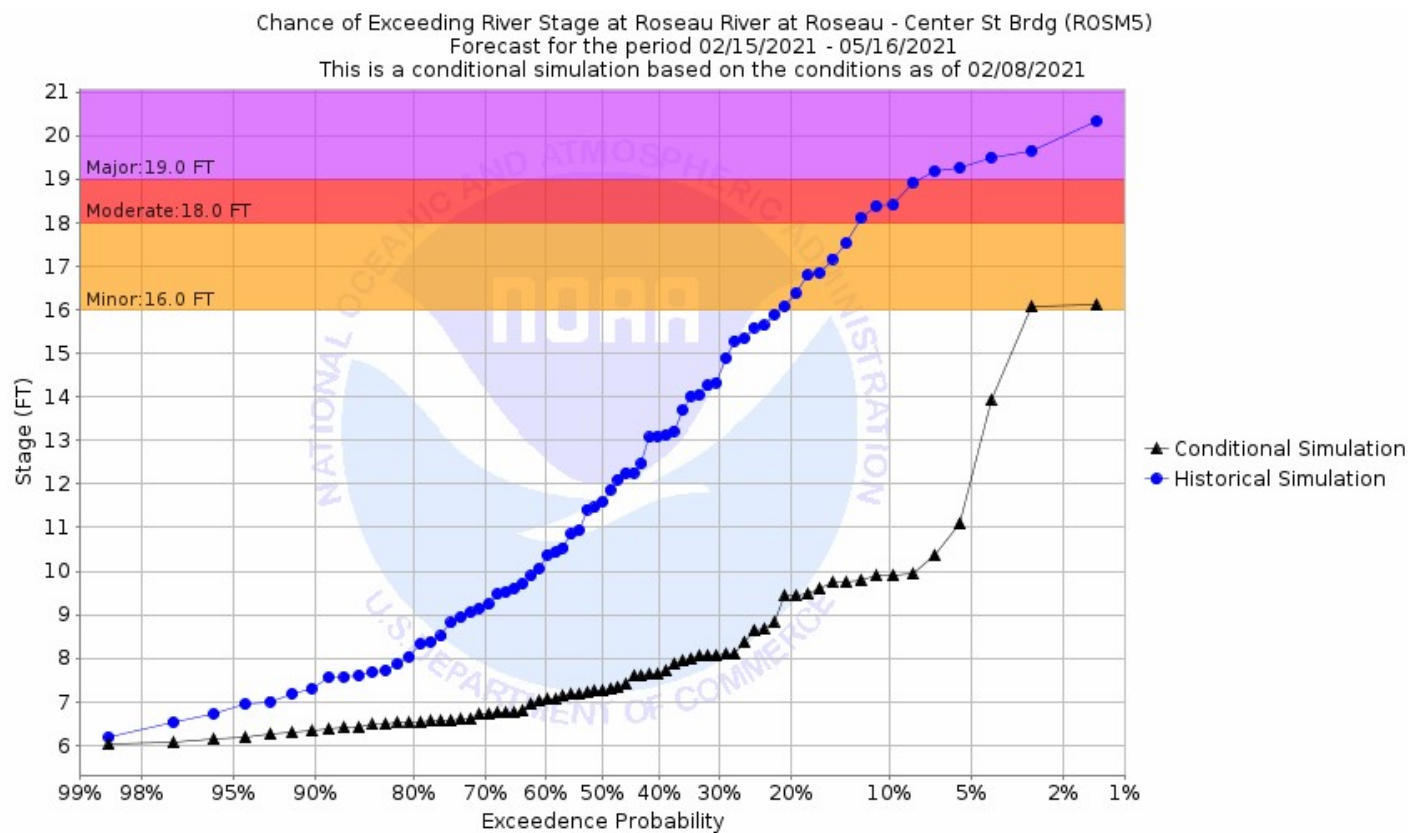
Chance of Exceeding River Stage at Red Lake River at Crookston (CRKM5)  
Forecast for the period 02/15/2021 - 05/16/2021  
This is a conditional simulation based on the conditions as of 02/08/2021



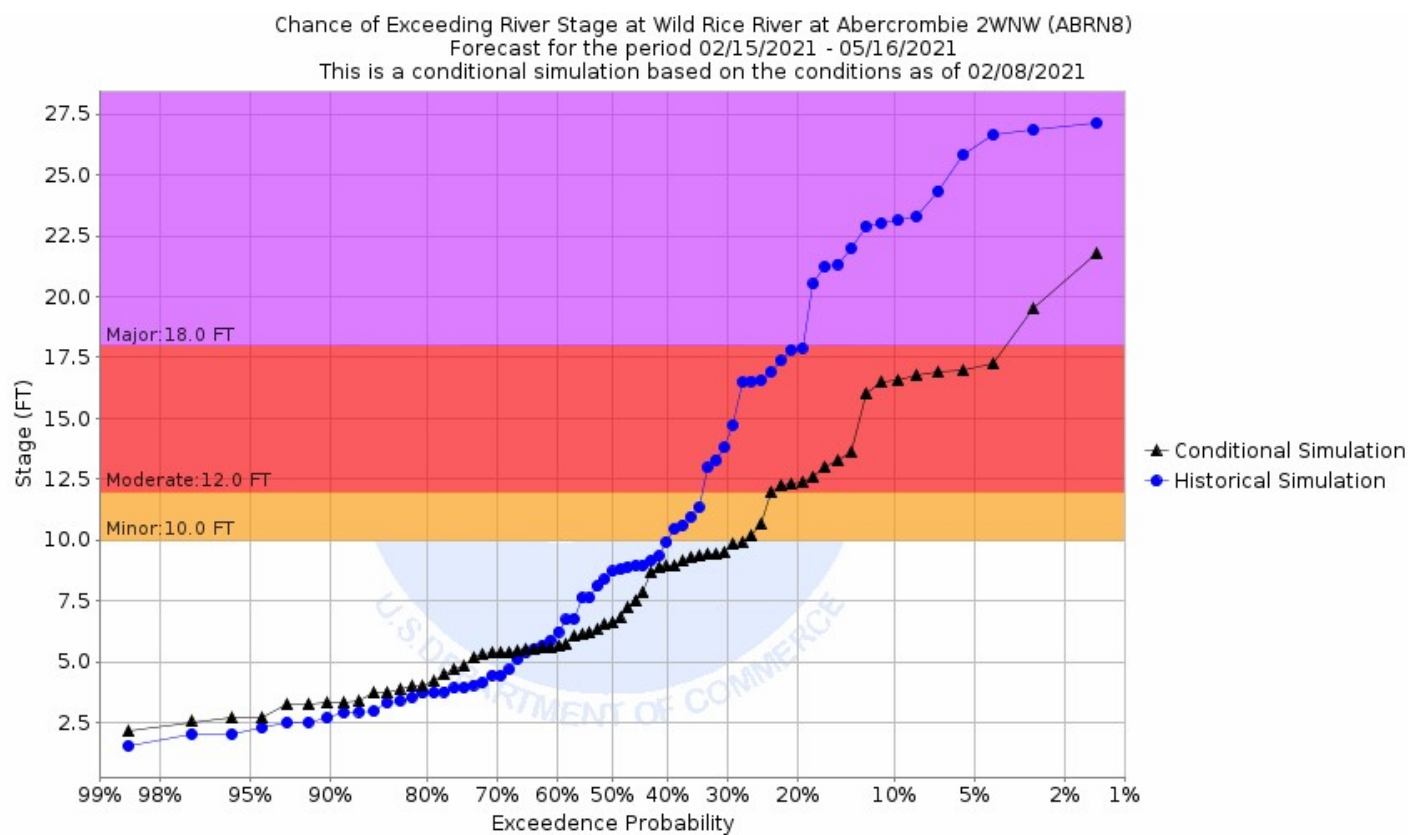
Chance of Exceeding River Stage at Snake River at Warren 3ENE-Morkassel Brdg (MKLM5)  
Forecast for the period 02/15/2021 - 05/16/2021  
This is a conditional simulation based on the conditions as of 02/08/2021







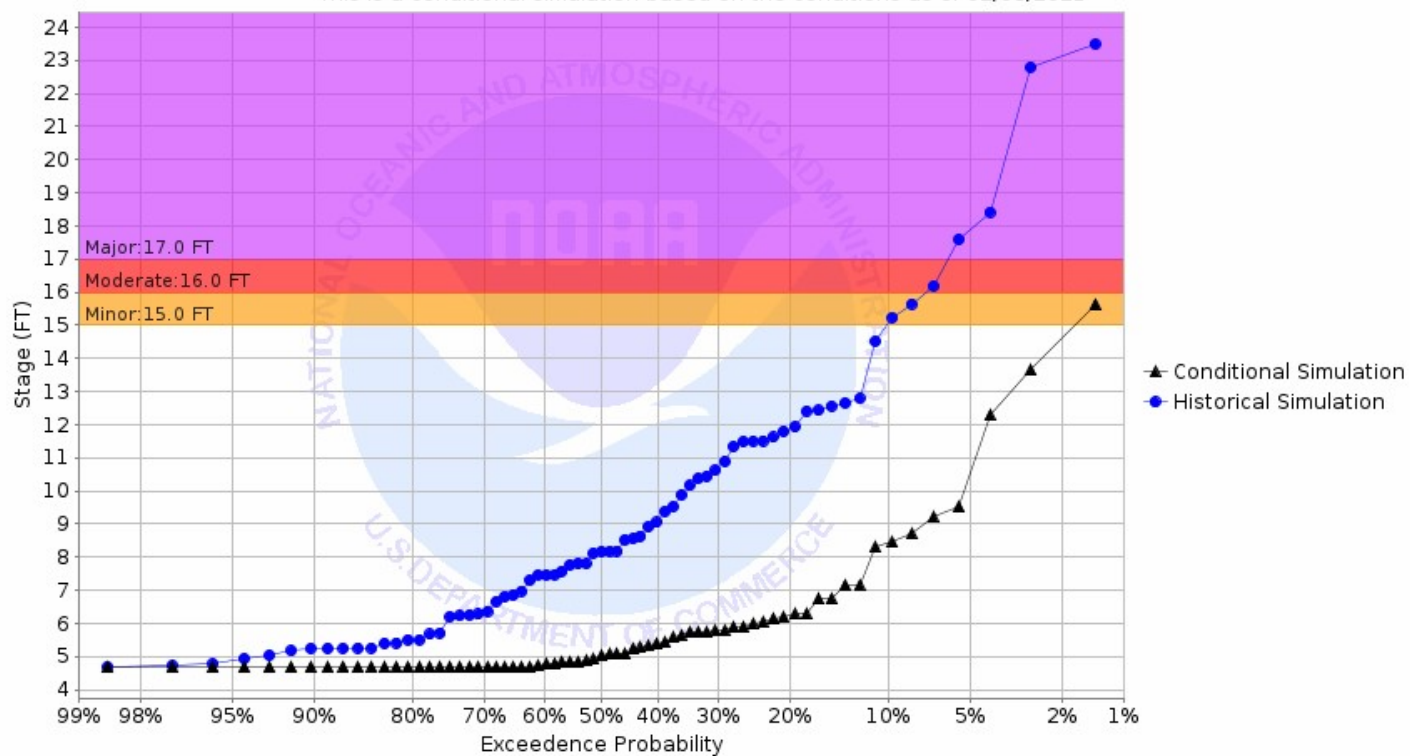
## North Dakota Tributaries



## Chance of Exceeding River Stage at Sheyenne River at Valley City (VCRN8)

Forecast for the period 02/15/2021 - 05/16/2021

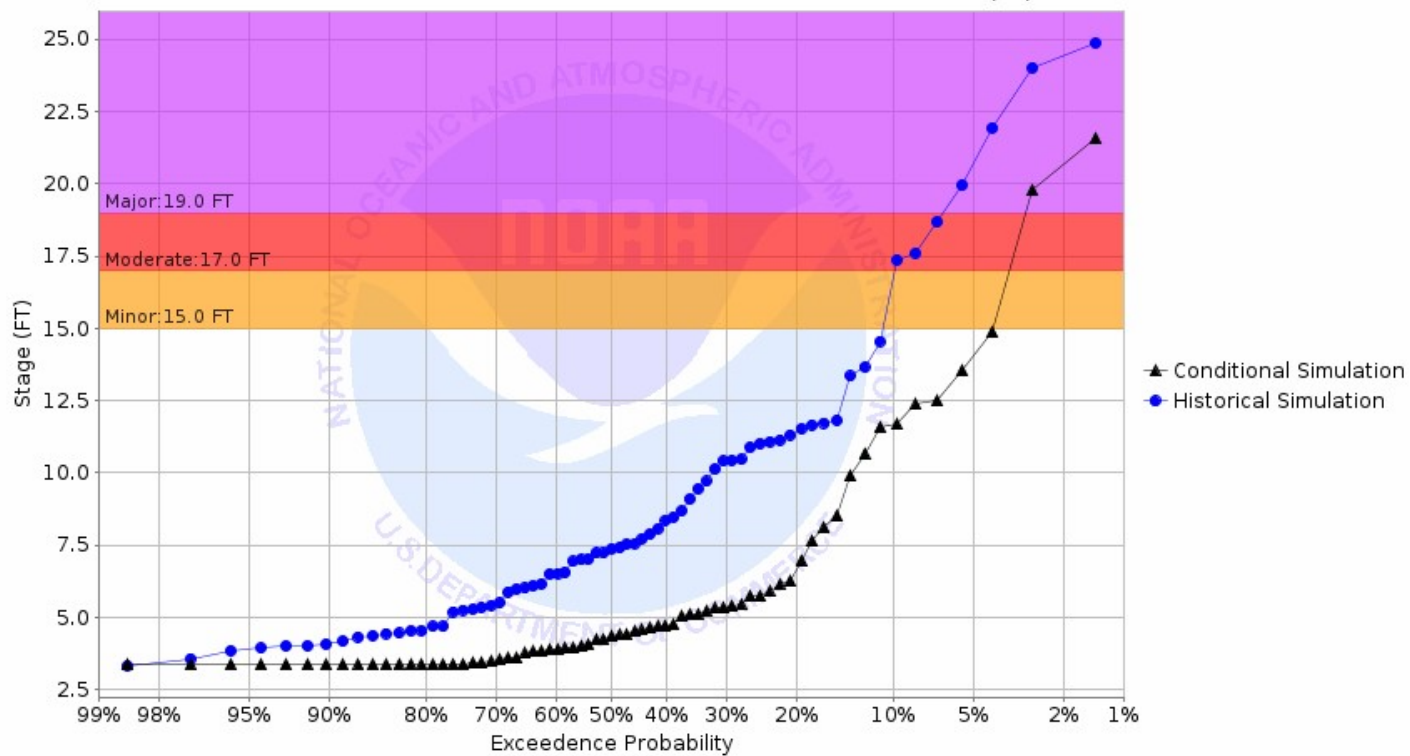
This is a conditional simulation based on the conditions as of 02/08/2021



## Chance of Exceeding River Stage at Sheyenne River at Lisbon (LBNN8)

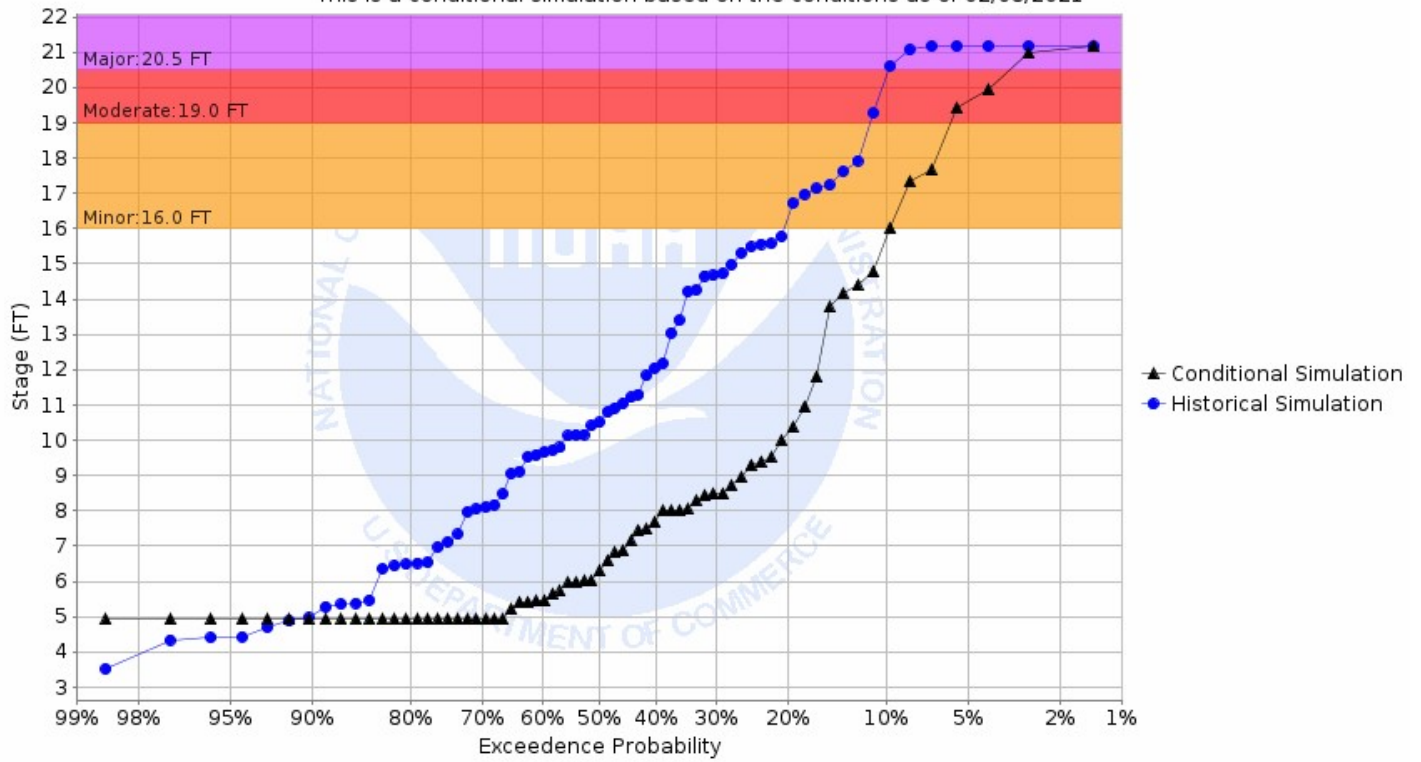
Forecast for the period 02/15/2021 - 05/16/2021

This is a conditional simulation based on the conditions as of 02/08/2021

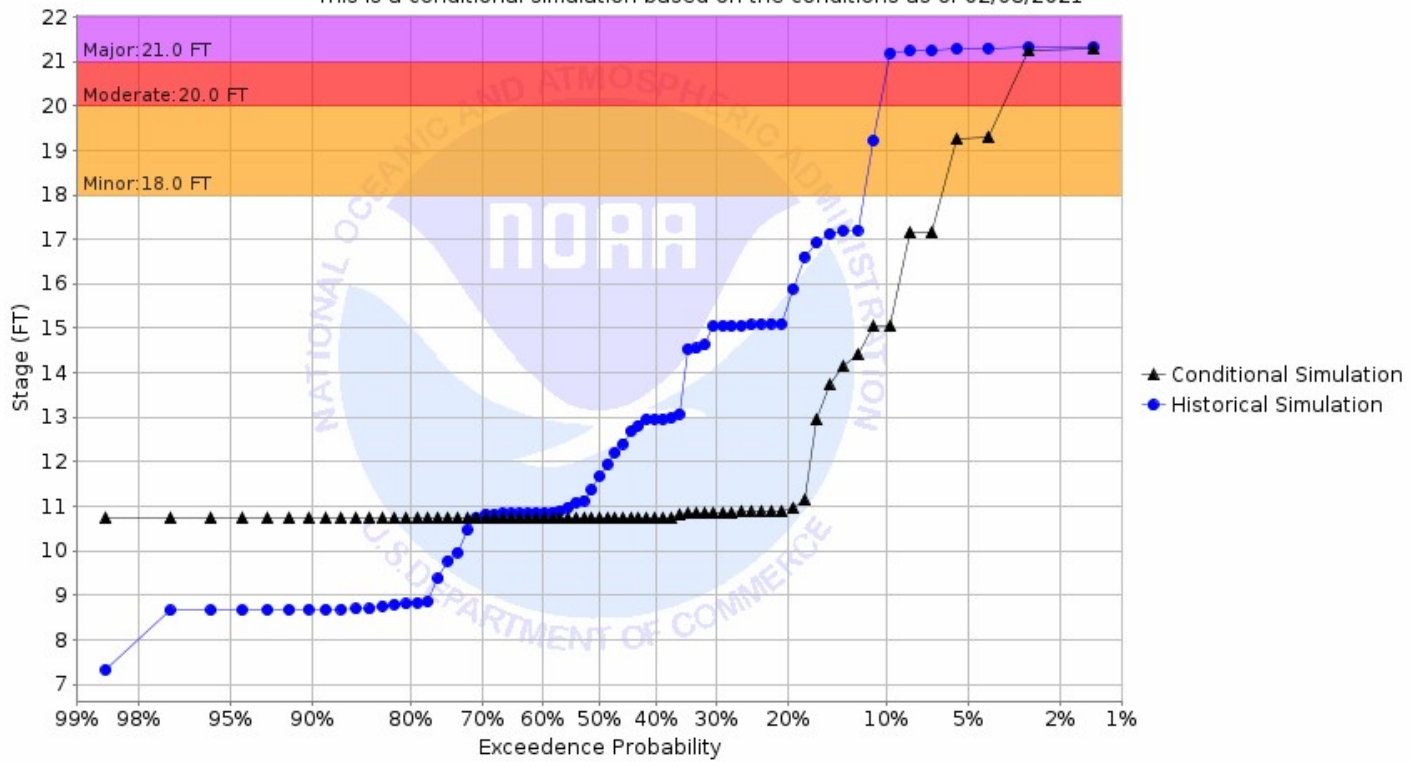




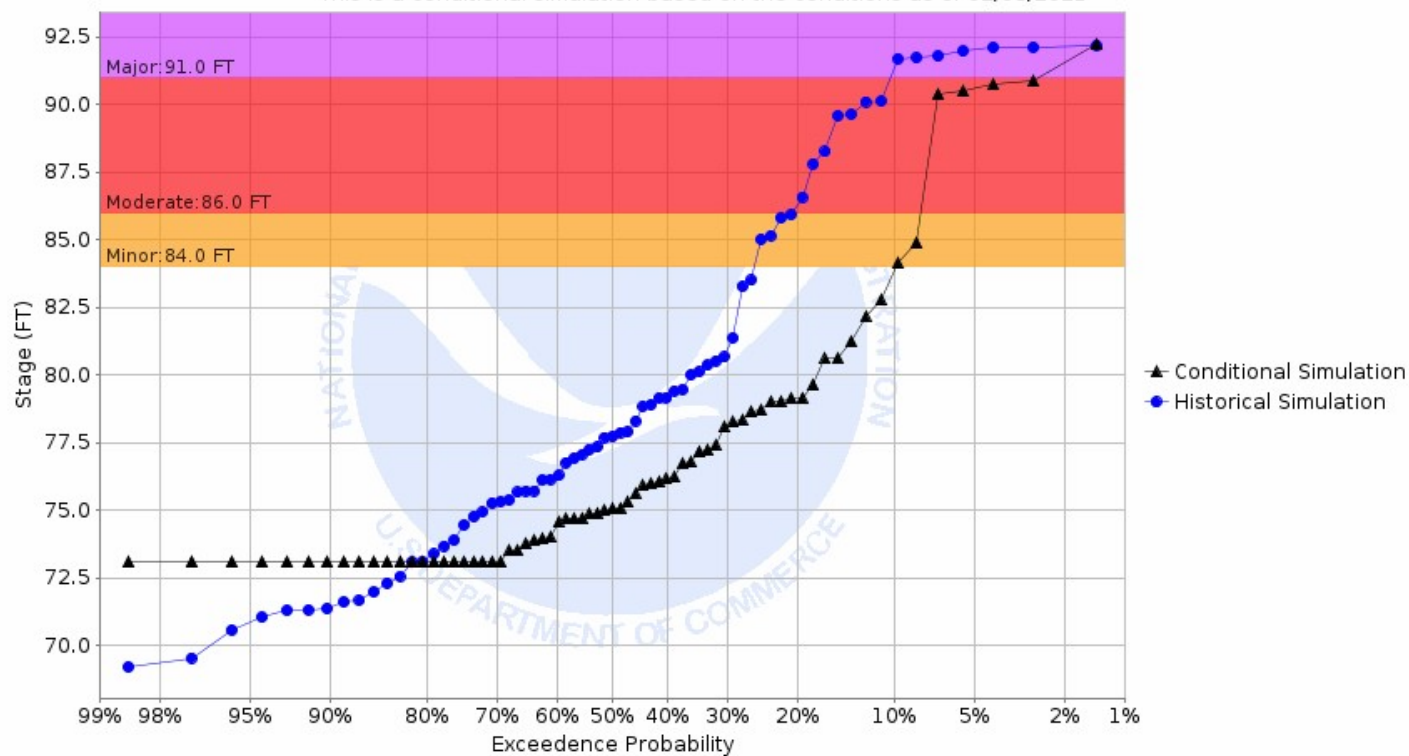
Chance of Exceeding River Stage at Sheyenne River at Kindred 2SE (KNDN8)  
Forecast for the period 02/15/2021 - 05/16/2021  
This is a conditional simulation based on the conditions as of 02/08/2021



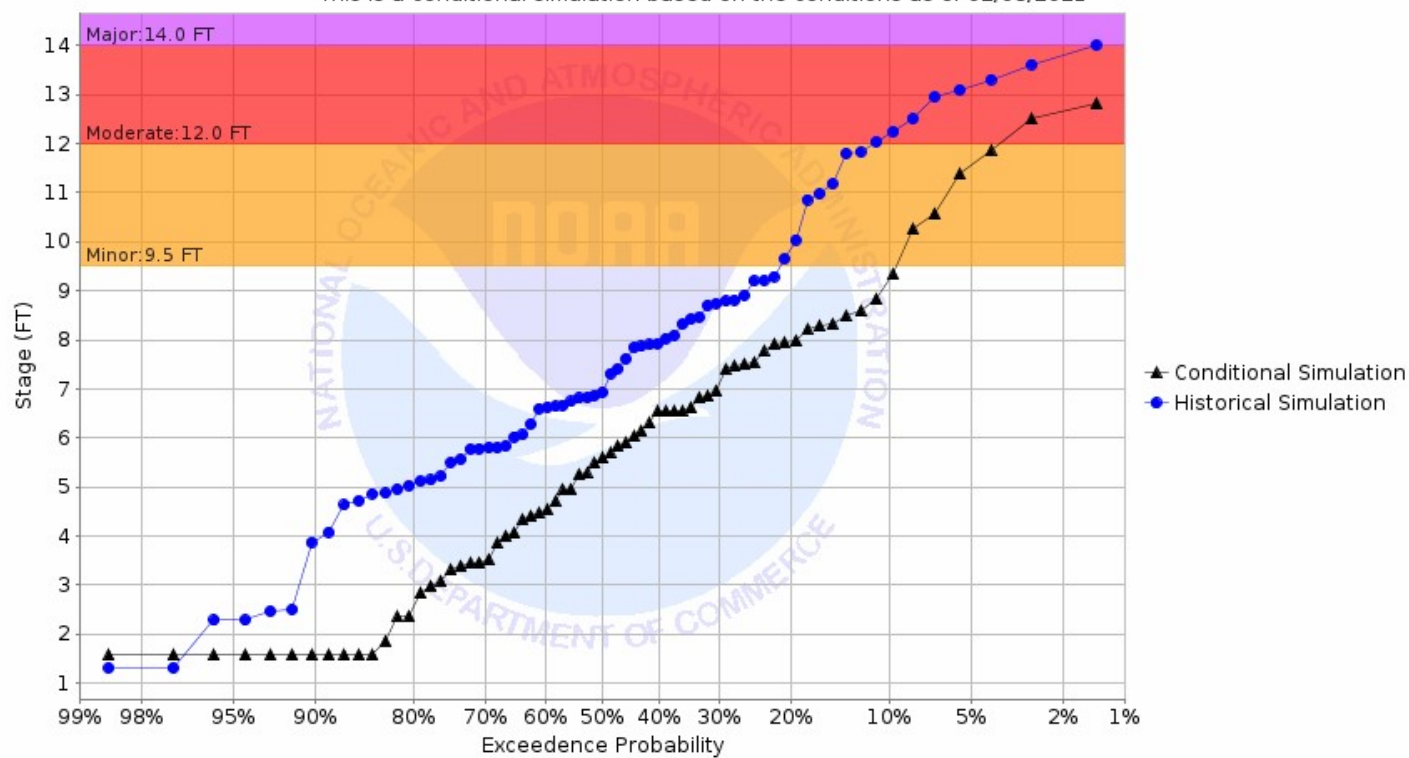
Chance of Exceeding River Stage at Sheyenne River Division at West Fargo (WFON8)  
Forecast for the period 02/15/2021 - 05/16/2021  
This is a conditional simulation based on the conditions as of 02/08/2021



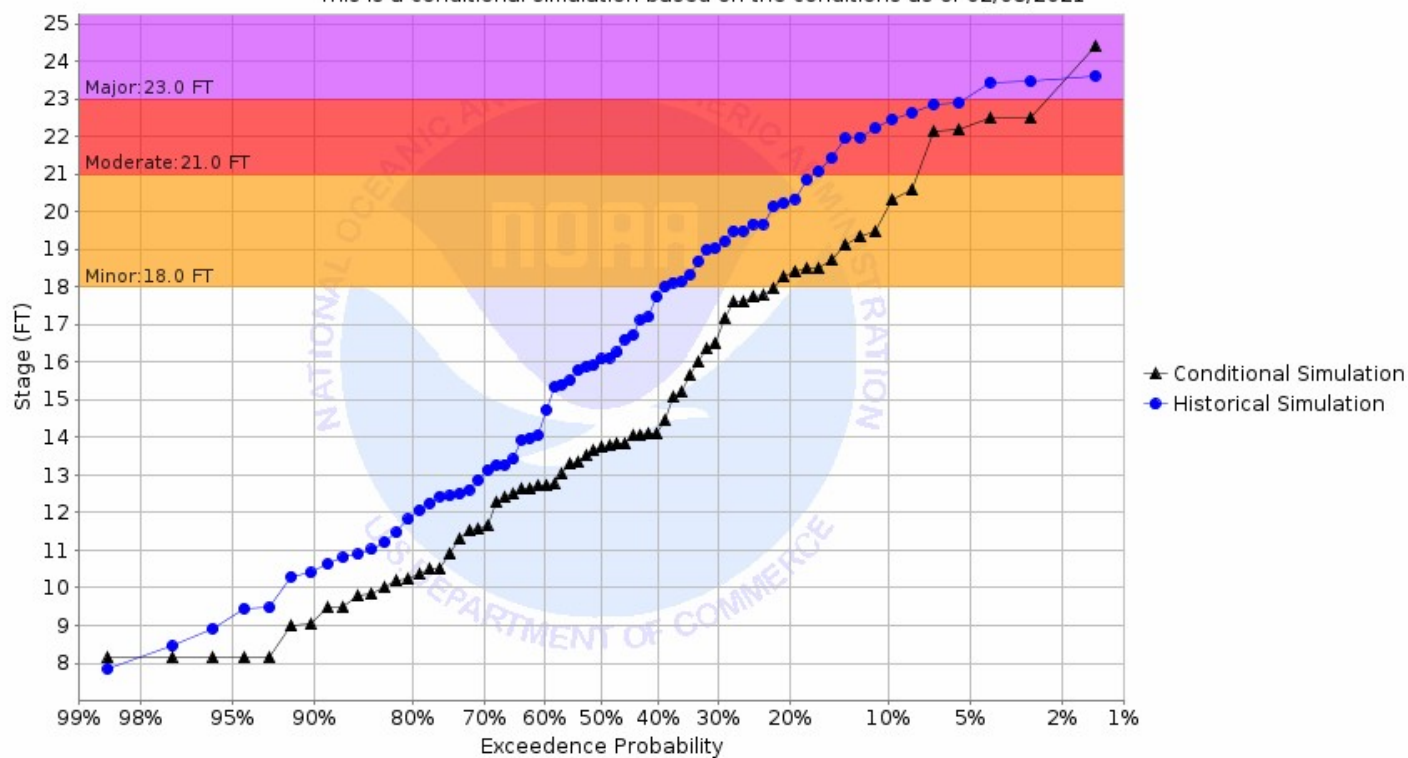
Chance of Exceeding River Stage at Sheyenne River at Harwood (HWDN8)  
Forecast for the period 02/15/2021 - 05/16/2021  
This is a conditional simulation based on the conditions as of 02/08/2021



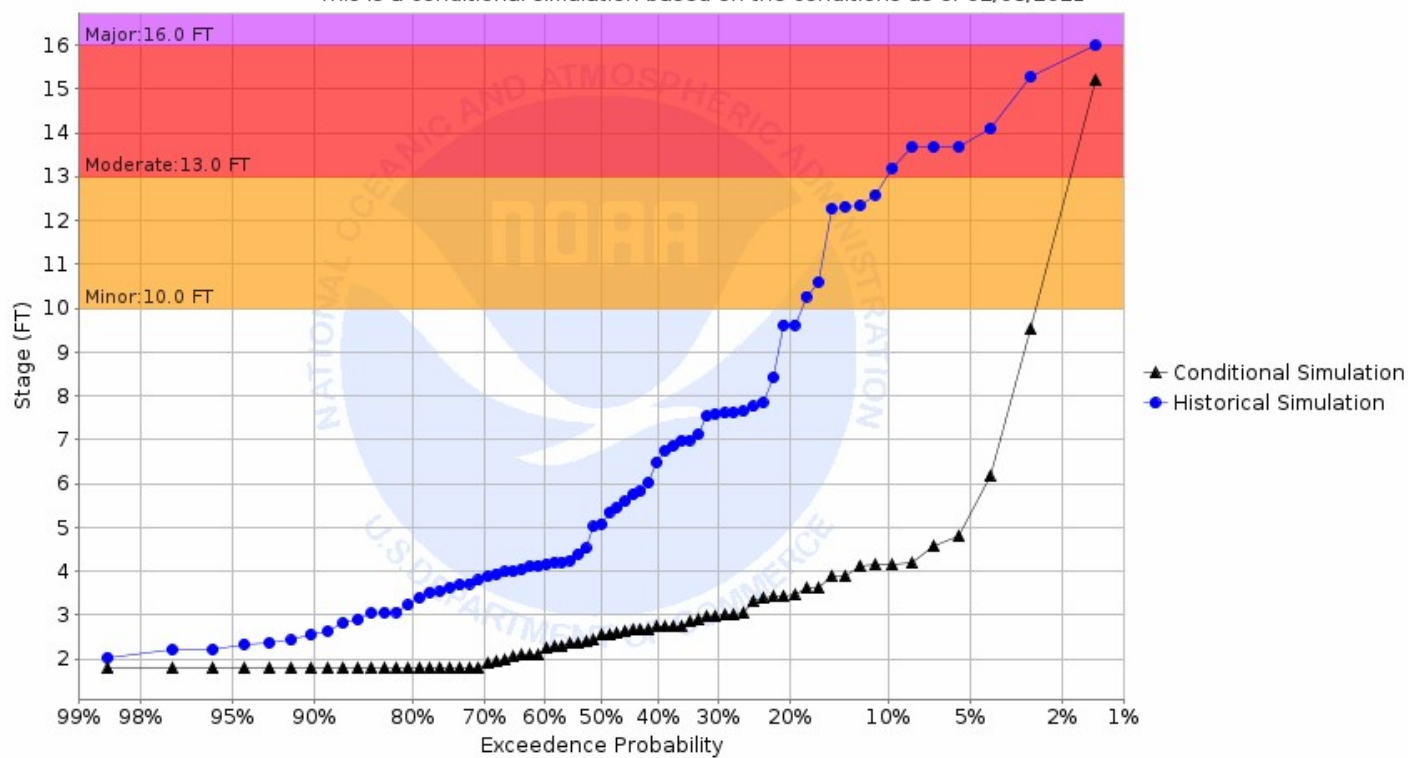
Chance of Exceeding River Stage at Maple River at Enderlin 1E (ENDN8)  
Forecast for the period 02/15/2021 - 05/16/2021  
This is a conditional simulation based on the conditions as of 02/08/2021



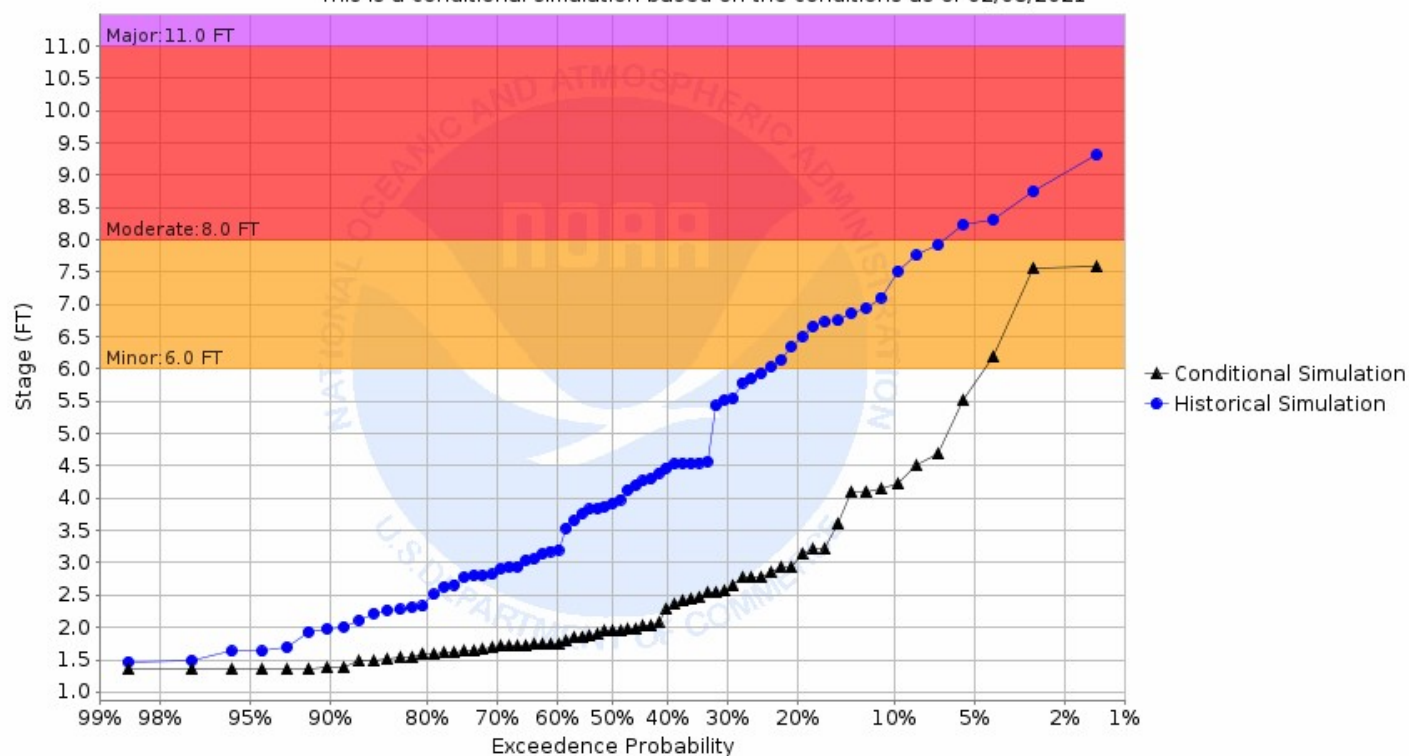
Chance of Exceeding River Stage at Maple River at Mapleton 3SW (MPLN8)  
Forecast for the period 02/15/2021 - 05/16/2021  
This is a conditional simulation based on the conditions as of 02/08/2021



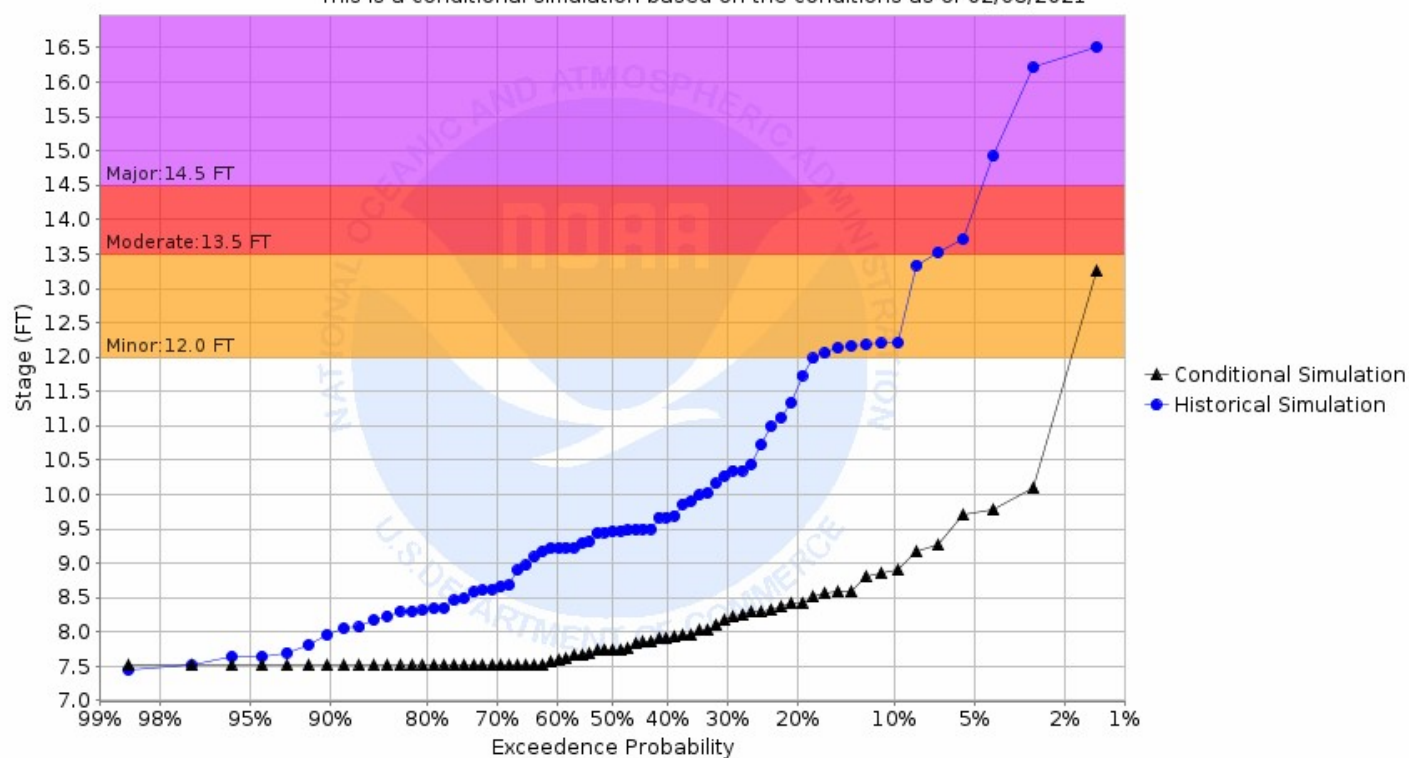
Chance of Exceeding River Stage at Goose River at Hillsboro (HGRN8)  
Forecast for the period 02/15/2021 - 05/16/2021  
This is a conditional simulation based on the conditions as of 02/08/2021



Chance of Exceeding River Stage at Forest River at Minto (MTON8)  
Forecast for the period 02/15/2021 - 05/16/2021  
This is a conditional simulation based on the conditions as of 02/08/2021

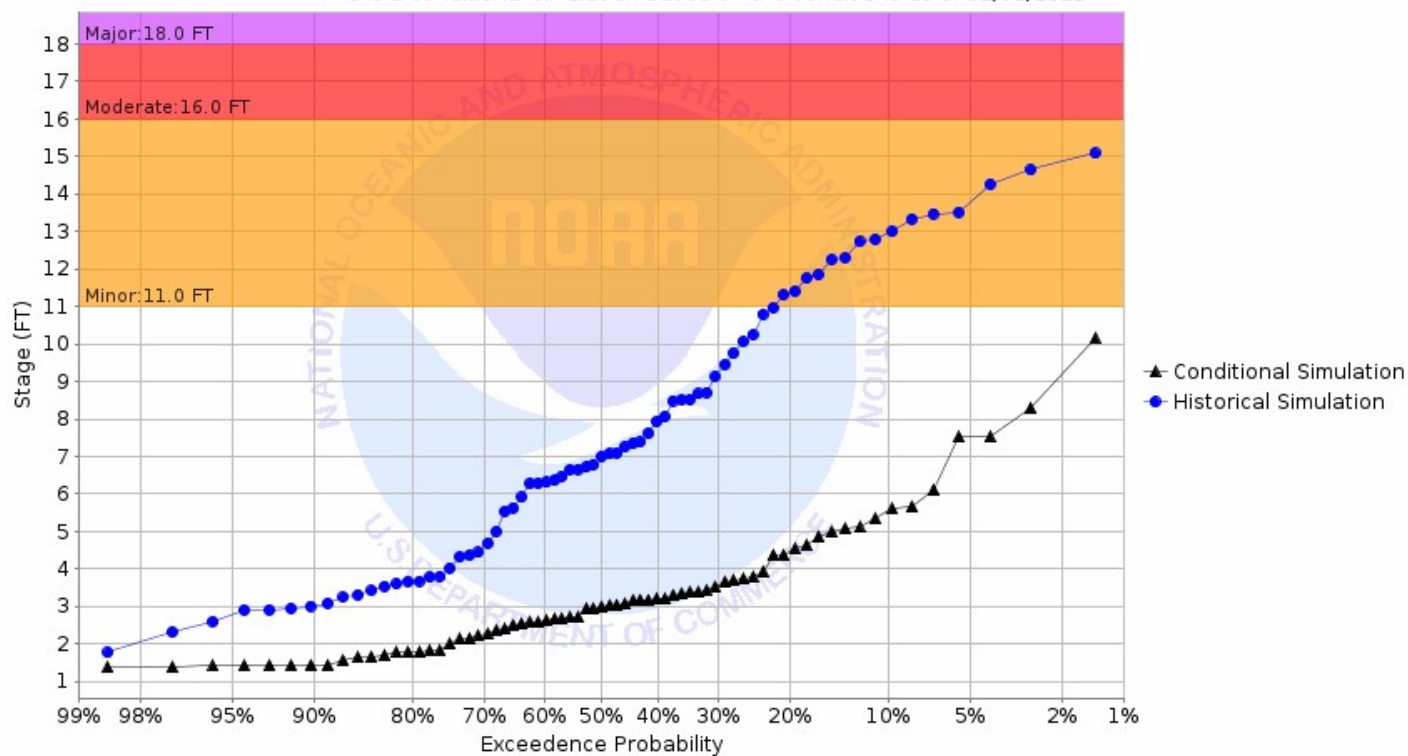


Chance of Exceeding River Stage at Park River at Grafton (GRNN8)  
Forecast for the period 02/15/2021 - 05/16/2021  
This is a conditional simulation based on the conditions as of 02/08/2021





Chance of Exceeding River Stage at Pembina River at Walhalla (WLHN8)  
Forecast for the period 02/15/2021 - 05/16/2021  
This is a conditional simulation based on the conditions as of 02/08/2021



Chance of Exceeding River Stage at Pembina River at Necho (NCEN8)  
Forecast for the period 02/15/2021 - 05/16/2021  
This is a conditional simulation based on the conditions as of 02/08/2021

