GREEN BAY WEATHER RECORDS (BOOK 2 OF 2)

PAGE # TEMPERATURE DATA

217-232	Monthly Temperatures (Max / Min / Mean)
233-234	Winter Temperatures (Max / Min / Mean)
235-236	Spring Temperatures (Max / Min / Mean)
237-238	Summer Temperatures (Max / Min / Mean)
239-240	Fall Temperatures (Max / Min / Mean)
241-242	Yearly Temperatures (Max / Min / Mean)
243-256	Monthly / Yearly Temperature Extremes

PAGE # HEATING AND COOLING DEGREE DAYS

257-260	Monthly / Seasonal Heating Degree Days
261-264	Heating Degree Days by Season
265-268	Monthly / Yearly Cooling Degree Days
269-272	Cooling Degree Days by Season

PAGE # PRECIPITATION DATA

273-278	Monthly / Yearly Precipitation Totals
279-282	Seasonal Precipitation Totals
283-285	Greatest Calendar Day Precipitation by Month

PAGE # SNOWFALL DATA

286	Top 25 Seasonal Snowfall Totals (September to May)
287-291	Snowfall Totals by Season (September to May)
292-296	Snowfall Totals by Calendar Year
297-300	Snowfall Totals by Season (Fall / Winter / Spring)
301-303	Greatest Calendar Day Snowfall Totals
304-307	Greatest Snowstorms in History (1-2 Day Totals)
308-311	Greatest Snow Depth on Record by Month / Year
312-314	Consecutive Days with Snow on the Ground (1.0 inch, 6.0 inches 12.0 inches & 24.0 inches)
315-318	Number of Days with Snow Cover (1.0 inch, 6.0 inches 12.0 inches, 18.0 inches & 24.0 inches)
319- 320	Most / Least Day With Snow Cover(1.0 inch, 6.0 inches 12.0 inches, 18.0 inches & 24.0 inches)
321-322	Percent of Years by Day with >= 1 Inch of Snow on the Ground
323-324	Earliest / Latest Measureable Snowfall - (Trace / 0.1 / 1.0 inches)
325-329	Date of First and Last 0.1/1.0 inches Of Snow

PAGE # WIND DATA

330-335	Green Bay Peak Wind Gust Data by Month
336-340	Average Wind Speed Data (Month / Year)
341-347	Wind Rose By Month / Year

GREEN BAY WEATHER RECORDS (BOOK 2 OF 2)

PAGE # PRESSURE DATA

348-354 **Maximum / Minimum Monthly & Yearly Pressure Records**
355-362 **Maximum / Minimum Pressure By Month / Year**

PAGE # DROUGHTS ACROSS NORTH-CENTRAL AND NE WI

363-372 **Droughts across North-Central and Northeast Wisconsin since 1900**

GREEN BAY AVERAGE MONTHLY TEMPERATURES (2 PM / 7 AM)

YEAR		JAN	FEB	MAR	APR	MAY	JUN		JUL	AUG	SEP	OCT	NOV	DEC		YEAR
1821	2 PM	MSG	MSG	MSG	MSG	MSG	MSG		MSG	80.0	68.0	53.8	36.8	18.7		MSG
	7 AM	MSG	MSG	MSG	MSG	MSG	MSG		MSG	67.0	56.1	41.8	26.0	9.1		MSG
1822	2 PM	18.6	30.2	43.5	48.9	70.7	77.5		80.7	76.7	66.4	52.4	49.8	15.0		52.5
	7 AM	7.0	13.7	28.1	35.2	54.3	57.9		66.8	64.5	51.5	37.7	36.3	4.1		38.1
1823	2 PM	24.9	19.3	34.3	50.2	62.5	76.7		81.3	76.2	62.3	49.9	37.1	24.9		50.0
	7 AM	14.7	10.2	18.0	37.9	44.7	57.8		65.1	64.2	47.4	37.7	26.0	17.0		36.7
1824	2 PM	31.4	24.9	36.9	52.1	64.4	78.1		86.2	79.8	72.0	52.4	36.3	34.7		54.1
	7 AM	18.5	11.3	22.5	33.9	42.9	54.9		64.6	59.9	50.1	34.5	25.7	22.7		36.8
1825	2 PM	26.8	35.4	42.1	60.7	67.0	79.3		87.0	82.2	72.3	58.9	42.9	21.7		56.4
	7 AM	11.9	22.8	28.6	35.9	47.7	62.9		72.7	61.2	42.6	41.4	32.5	12.0		39.4
1826	2 PM	21.7	26.4	38.9	52.0	76.6	82.1		84.9	80.4	64.1	58.6	41.6	24.9		54.4
	7 AM	12.4	14.9	22.1	30.1	52.1	58.6		61.1	60.0	51.2	44.0	31.4	17.3		37.9
1827	2 PM	23.5	34.0	41.0	52.7	67.7	80.8		85.0	82.1	74.4	56.7	40.9	25.6		55.4
	7 AM	10.3	19.2	23.7	36.9	47.5	60.8		64.9	63.4	58.5	39.6	29.5	18.1		39.4
1828	2 PM	23.2	29.9	41.9	50.3	68.8	75.3		78.3	77.5	63.6	58.6	38.7	29.2		52.9
	7 AM	16.3	19.1	26.9	36.5	50.3	64.7		65.5	64.0	48.6	38.8	30.9	20.8		40.2
1829	2 PM	24.9	16.7	35.7	48.1	71.6	79.0		77.6	76.9	64.0	57.6	31.1	33.6		51.4
	7 AM	13.6	-3.2	18.8	34.3	54.5	63.0		63.9	61.6	50.7	43.8	22.8	24.7		37.4
1830	2 PM	19.5	33.9	43.1	59.0	66.1	73.7		83.2	77.3	65.4	62.1	47.9	24.5		54.6
	7 AM	9.9	17.3	26.3	46.0	47.5	58.2		71.2	62.9	51.0	46.4	39.2	17.5		41.1
1831	2 PM	18.6	21.6	39.9	48.3	64.5	76.0		82.1	79.2	62.5	53.6	36.2	9.5		49.3
	7 AM	2.5	4.5	29.0	35.5	51.0	65.0		68.9	65.4	48.1	41.1	27.9	-1.0		36.5
1832	2 PM	24.7	16.8	44.0	61.1	64.8	79.1		81.6	77.0	66.7	58.7	37.8	32.2		53.7
	7 AM	18.9	2.1	26.1	38.4	46.4	62.2		66.1	59.1	52.7	40.6	28.1	22.9		38.6
1833	2 PM	25.2	28.9	38.0	57.3	68.1	72.3		82.5	80.3	69.0	48.4	43.4	37.6		54.3
	7 AM	17.6	12.4	22.7	42.0	53.7	58.8		67.7	65.2	56.0	37.7	31.8	30.6		41.4
1834	2 PM	17.6	37.9	40.4	55.2	67.1	72.5		84.4	79.5	65.9	52.2	45.7	31.6		54.2
	7 AM	5.8	26.9	27.8	41.3	53.3	57.8		70.2	66.5	54.6	43.7	36.5	23.2		42.3
1835	2 PM	31.8	20.8	42.3	52.8	72.7	80.8		81.0	78.6	61.9	55.9	34.4	25.0		53.2
	7 AM	21.2	5.2	24.3	36.3	53.5	61.6		64.7	61.9	49.0	42.1	26.0	16.2		38.5
1836	2 PM	26.3	27.7	31.7	50.4	69.2	73.6		81.7	75.8	63.7	47.4	39.5	29.9		51.4
	7 AM	17.6	12.7	14.6	33.2	45.9	54.5		58.4	51.6	47.4	33.9	29.9	18.8		34.9

Note: Temperatures before 1886 were taken at 7 am, 2 pm, and 9 pm. These readings may not reflect the actual high or low for the day. These observations were not used in the daily, monthly, seasonal or yearly records in the Green Bay since they do not reflect the true high or low for the date.

GREEN BAY AVERAGE MONTHLY TEMPERATURES (2 PM / 7 AM)

YEAR		JAN	FEB	MAR	APR	MAY	JUN		JUL	AUG	SEP	OCT	NOV	DEC		YEAR
1837	2 PM	29.9	31.0	35.1	49.1	58.5	74.8		81.2	78.2	66.7	53.8	46.2	31.8		53.1
	7 AM	17.5	15.1	13.7	26.2	37.8	51.6		57.2	55.5	49.1	37.5	33.9	21.3		34.4
1838	2 PM	28.8	25.3	49.8	46.9	61.2	78.8		85.1	80.8	70.2	49.1	31.4	21.3		52.4
	7 AM	15.0	10.1	26.1	32.2	41.6	57.1		64.7	61.0	50.1	36.9	20.4	9.4		35.4
1839	2 PM	30.8	33.0	39.8	66.2	66.0	75.3		85.8	80.5	68.2	63.7	41.8	32.0		56.9
	7 AM	18.7	18.0	22.3	42.8	44.6	51.2		61.2	54.6	44.3	47.7	24.6	23.0		37.8
1840	2 PM	23.6	32.4	45.9	57.7	70.7	80.9		82.3	77.8	53.5	69.8	36.9	27.8		54.9
	7 AM	9.5	14.1	24.9	37.8	51.3	59.4		58.6	56.5	39.7	46.3	29.6	13.7		36.8
1841	2 PM	24.4	23.1	37.2	50.6	64.7	78.7									
	7 AM	14.3	7.4	21.2	30.6	44.6	57.5									
1842	2 PM															
	7 AM															
1843	2 PM															
	7 AM															
1844	2 PM															
	7 AM															
1845	2 PM															
	7 AM															
1846	2 PM															
	7 AM															
1847	2 PM															
	7 AM															
1848	2 PM															
	7 AM															
1849	2 PM											51.5	49.5	20.4		
	7 AM											38.3	36.7	11.8		
1850	3 PM	28.3	33.0	36.3	45.3	62.3	76.6		79.2	75.3	65.0	57.4	41.9	22.3		51.9
	7 AM	18.3	16.5	22.7	32.5	38.4	55.3		61.2	59.2	48.6	39.6	30.3	14.4		36.4
1851	3 PM	25.1	30.8	42.1	47.8	59.0	70.7		75.4	73.4	69.3	54.1	35.5	22.5		50.5
	7 AM	17.1	21.0	26.7	32.3	41.8	52.7		59.0	55.3	55.2	35.6	27.6	14.2		36.5
1852	2 PM	21.8	29.2	33.2	43.9	62.8										
	7 AM	11.7	15.0	21.7	30.8	45.4										

Note: Temperatures before 1886 were taken at 7 am, 2 pm, and 9 pm. These readings may not reflect the actual high or low for the day. These observations were not used in the daily, monthly, seasonal or yearly records in the Green Bay since they do not reflect the true high or low for the date.

GREEN BAY AVERAGE MONTHLY TEMPERATURES (2 PM / 7 AM)

YEAR		JAN	FEB	MAR	APR	MAY	JUN		JUL	AUG	SEP	OCT	NOV	DEC		YEAR
1853	2 PM															
	7 AM															
1854	2 PM															
	7 AM															
1855	2 PM															
	7 AM															
1856	2 PM															
	7 AM															
1857	2 PM															
	7 AM															
1858	2 PM				47.2	59.2	79.7		77.7	78.2	70.4	54.3	37.3			
	7 AM				37.0	46.5	66.1		67.4	66.4	59.0	47.6	30.1			
1859	2 PM					67.2	71.7		83.6	81.7	65.9	54.3	46.5	22.6		
	7 AM					51.8	58.4		68.9	66.0	53.5	40.6	32.7	11.0		
1860	2 PM															
	7 AM															
1861	2 PM															
	7 AM															
1862	2 PM															
	7 AM															
1863	2 PM															
	7 AM															
1864	2 PM	21.7	28.0	34.3	45.7	66.2	77.8		81.2	79.2	64.9	51.4	38.1	22.3		50.9
	7 AM	8.7	16.7	22.2	35.1	50.6	62.7		68.7	65.8	54.7	41.2	28.5	14.0		39.1
1865	2 PM	22.3	30.2	34.9	50.5	66.1	77.2		73.0	75.0	73.4					
	7 AM	12.1	21.3	22.5	36.4	51.3	64.5		59.9	60.0	63.2					
1866	2 PM															
	7 AM															
1867	2 PM															
	7 AM															
1868	2 PM															
	7 AM															

Note: Temperatures before 1886 were taken at 7 am, 2 pm, and 9 pm. These readings may not reflect the actual high or low for the day. These observations were not used in the daily, monthly, seasonal or yearly records in the Green Bay since they do not reflect the true high or low for the date.

GREEN BAY AVERAGE MONTHLY TEMPERATURES (2 PM / 7 AM)

YEAR		JAN	FEB	MAR	APR	MAY	JUN		JUL	AUG	SEP	OCT	NOV	DEC		YEAR
1869	2 PM															
	7 AM															
1870	2 PM															
	7 AM															
1871	2 PM															
	7 AM															
1872	2 PM															
	7 AM															
1873	2 PM															
	7 AM															
1874	2 PM															
	7 AM															
1875	2 PM															
	7 AM															
1876	2 PM															
	7 AM															
1877	2 PM															
	7 AM															
1878	2 PM															
	7 AM															
1879	2 PM															
	7 AM															
1880	2 PM															
	7 AM															
1881	2 PM															
	7 AM															
1882	2 PM															
	7 AM															
1883	2 PM															
	7 AM															
1884	2 PM															
	7 AM,															
1885	2 PM															
	7 AM															

Note: Temperatures before 1886 were taken at 7 am, 2 pm, and 9 pm. These readings may not reflect the actual high or low for the day. These observations were not used in the daily, monthly, seasonal or yearly records in the Green Bay since they do not reflect the true high or low for the date.

GREEN BAY AVERAGE MONTHLY TEMPERATURES

YEAR		JAN	FEB	MAR	APR	MAY	JUN		JUL	AUG	SEP	OCT	NOV	DEC		YEAR
1886	HI	MSG	MSG	MSG	MSG	MSG	MSG		MSG	MSG	67.8	61.3	37.6	21.2		MSG
	LO	MSG	MSG	MSG	MSG	MSG	MSG		MSG	MSG	50.5	42.1	23.4	5.8		MSG
	ME	MSG	MSG	MSG	MSG	MSG	MSG		MSG	MSG	59.2	51.7	30.5	13.4		MSG
1887	HI	17.5	25.3	32.0	50.7	72.8	77.3		84.4	74.9	65.9	50.9	39.6	29.4		51.8
	LO	-3.1	6.0	14.7	31.6	51.2	56.4		63.6	56.7	49.2	34.8	23.8	17.8		33.6
	ME	7.4	15.7	23.4	41.2	62.0	66.9		74.0	65.8	57.6	42.9	31.7	23.6		42.7
1888	HI	14.5	23.7	28.2	47.3	58.4	76.4		79.7	75.8	66.2	51.6	42.3	32.4		49.7
	LO	-4.2	5.8	10.9	31.6	40.6	56.6		59.9	56.3	47.7	37.5	30.1	21.3		32.8
	ME	5.2	14.8	19.6	39.5	49.5	66.5		69.8	66.1	57.0	44.6	36.2	26.9		41.3
1889	HI	26.5	18.8	41.8	55.3	63.7	69.3		79.0	77.3	68.7	51.0	38.1	36.7		52.2
	LO	13.8	2.5	26.2	36.1	44.4	51.4		58.3	57.5	51.4	35.3	26.5	25.7		35.8
	ME	20.2	10.7	34.0	45.7	54.1	60.4		68.7	67.4	60.1	43.2	32.3	31.2		44.0
1890	HI	26.0	29.0	31.3	53.6	58.0	79.1		80.4	74.3	67.8	54.2	41.1	30.9		52.1
	LO	11.9	16.0	13.8	34.7	40.2	59.8		60.3	55.0	46.7	41.2	29.4	17.8		35.6
	ME	19.0	22.5	22.6	44.2	49.1	69.5		70.4	64.7	57.3	47.7	35.3	24.4		43.9
1891	HI	29.2	25.6	31.5	54.0	68.8	75.2		76.7	76.6	77.3	57.2	36.0	37.4		53.8
	LO	16.0	10.3	16.5	36.3	42.6	55.9		54.3	57.4	54.8	39.8	24.4	24.9		36.1
	ME	22.6	18.0	24.0	45.2	55.7	65.6		65.5	67.0	66.1	48.5	30.2	31.2		45.0
1892	HI	19.7	27.7	35.1	49.6	58.2	71.2		80.9	77.6	70.7	58.3	36.2	22.7		50.7
	LO	5.1	16.4	19.1	32.8	44.4	55.9		60.3	58.2	50.5	42.0	23.4	10.7		34.9
	ME	12.4	22.1	27.1	41.2	51.3	63.6		70.6	67.9	60.6	50.2	29.8	16.7		42.8
1893	HI	14.6	22.1	33.4	47.5	61.5	78.4		81.9	78.1	69.4	57.4	41.3	24.5		50.8
	LO	0.5	3.8	17.1	33.3	42.7	58.3		60.7	55.6	49.2	41.0	25.3	8.6		33.0
	ME	7.6	13.0	25.3	40.4	52.1	68.4		71.3	66.9	59.3	49.2	33.3	16.6		41.9
1894	HI	26.1	26.0	44.3	54.4	61.7	81.1		84.7	78.8	74.1	56.9	35.6	34.2		54.8
	LO	11.0	7.8	29.6	38.3	44.8	59.1		61.1	57.3	53.2	41.4	24.1	23.4		37.6
	ME	18.6	16.9	37.0	46.4	53.3	70.1		72.9	68.1	63.7	49.2	29.9	28.8		46.2
1895	HI	20.6	21.4	35.1	54.5	68.7	80.1		79.6	79.0	75.6	52.1	39.5	30.3		53.0
	LO	6.1	3.8	18.3	36.5	46.8	57.3		56.2	57.9	55.3	32.8	26.0	18.9		34.7
	ME	13.4	12.6	26.7	45.5	57.8	68.7		67.9	68.5	65.5	42.5	32.8	24.6		43.9
1896	HI	25.7	28.3	32.8	57.1	72.9	78.8		79.6	79.9	64.9	54.1	35.3	31.6		53.4
	LO	12.4	14.1	17.6	38.3	52.9	56.0		59.8	59.9	48.0	36.1	23.5	19.7		36.5
	ME	19.1	21.2	25.2	47.7	62.9	67.4		69.7	69.9	56.5	45.1	29.4	25.7		45.0
1897	HI	25.2	29.4	34.7	51.3	63.9	72.3		82.6	75.6	76.6	62.2	38.9	25.3		53.2
	LO	13.1	17.0	18.7	34.7	43.7	52.8		63.8	55.8	55.5	44.6	24.8	10.9		36.3
	ME	19.2	23.2	26.7	43.0	53.8	62.6		73.2	65.7	66.1	53.4	31.9	18.1		44.8

GREEN BAY AVERAGE MONTHLY TEMPERATURES

YEAR		JAN	FEB	MAR	APR	MAY	JUN		JUL	AUG	SEP	OCT	NOV	DEC		YEAR
1898	HI	28.6	28.5	42.5	52.5	65.5	75.8		81.7	76.7	73.4	53.8	41.8	25.5		53.9
	LO	14.3	13.8	27.8	34.3	45.2	54.8		59.5	58.0	54.0	40.6	27.4	9.3		36.6
	ME	21.5	21.2	35.2	43.4	55.4	65.3		70.6	67.4	63.7	47.2	34.6	17.4		45.3
1899	HI	22.7	18.2	28.6	57.8	65.7	76.4		79.0	80.9	66.7	62.3	48.6	29.0		53.0
	LO	6.8	2.4	12.7	36.7	46.9	55.5		59.5	60.6	46.7	43.3	33.7	17.5		35.2
	ME	14.8	10.3	20.7	47.3	56.3	66.0		69.3	70.8	56.7	52.8	41.2	23.3		44.1
1900	HI	30.7	21.5	31.9	55.3	68.6	75.8		78.4	84.7	72.7	65.5	36.9	30.7		54.4
	LO	15.9	4.5	16.1	35.6	46.9	53.2		57.8	65.5	53.9	49.5	25.8	18.4		36.7
	ME	23.3	13.0	24.0	45.5	57.8	64.5		68.1	75.1	63.3	57.5	31.4	24.6		45.6
1901	HI	26.3	21.7	33.8	55.4	63.8	77.1		83.5	79.9	69.3	59.5	40.3	26.2		53.1
	LO	11.1	4.4	20.0	36.0	45.6	56.0		63.9	59.1	50.9	40.4	26.0	13.1		35.5
	ME	18.7	13.1	26.9	45.7	54.7	66.6		73.7	69.5	60.1	50.0	33.2	19.7		44.3
1902	HI	27.4	28.3	42.9	53.5	66.3	71.1		80.9	75.1	66.4	57.7	48.1	28.4		53.9
	LO	11.3	10.6	27.8	33.6	46.5	51.7		61.7	55.9	48.7	39.5	34.2	16.0		36.5
	ME	19.4	19.5	35.4	43.6	56.4	61.4		71.3	65.5	57.6	48.6	41.2	22.2		45.2
1903	HI	24.5	27.0	44.2	52.2	66.3	73.0		79.6	71.6	68.8	58.8	38.6	21.2		52.2
	LO	8.1	10.3	28.8	35.2	47.2	51.6		59.8	55.6	50.0	38.8	23.7	6.7		34.6
	ME	16.3	18.7	36.5	43.7	56.8	62.3		69.7	63.6	59.4	48.8	31.2	14.0		43.4
1904	HI	17.9	15.8	34.3	46.2	64.6	74.2		78.4	75.5	68.3	55.4	45.1	27.2		50.3
	LO	0.8	-2.7	20.7	29.5	45.2	54.1		58.6	55.1	50.4	40.7	30.7	12.9		33.0
	ME	9.4	6.6	27.5	37.9	54.9	64.2		68.5	65.3	59.4	48.1	37.9	20.1		41.6
1905	HI	18.6	20.7	38.4	52.0	61.2	73.2		75.6	78.2	72.3	56.0	41.8	32.6		51.7
	LO	1.7	3.0	22.2	34.4	42.9	53.9		58.8	59.3	53.1	39.1	27.2	19.0		34.6
	ME	10.2	11.9	30.3	43.2	52.1	63.6		67.2	68.8	62.7	47.6	34.5	25.8		43.1
1906	HI	31.6	26.6	29.2	55.3	63.6	73.9		79.3	80.4	75.1	56.8	41.1	30.5		53.6
	LO	16.6	9.8	15.2	36.5	43.8	56.8		58.9	61.2	56.0	39.4	29.8	17.8		36.8
	ME	24.1	18.2	22.2	45.9	53.7	65.4		69.1	70.8	65.6	48.1	35.5	24.2		45.2
1907	HI	22.2	28.5	41.4	42.1	56.9	74.9		79.2	76.5	67.2	55.3	41.5	30.8		51.4
	LO	8.1	9.6	26.5	28.0	37.8	55.4		59.0	56.7	51.0	37.5	28.3	16.9		34.6
	ME	15.2	19.1	34.0	35.1	47.4	65.2		69.1	66.6	59.1	46.4	34.9	23.9		43.0
1908	HI	28.2	27.0	39.3	53.3	64.6	75.5		80.4	79.4	76.9	59.6	44.9	29.2		54.9
	LO	11.3	11.1	24.0	34.1	47.0	53.9		60.1	57.7	55.7	42.9	28.0	13.5		36.6
	ME	19.8	19.1	31.7	43.7	55.8	64.7		70.3	68.6	66.3	51.3	36.5	21.4		45.7
1909	HI	26.7	28.9	36.3	45.6	62.5	76.0		81.3	80.8	68.9	54.0	48.7	23.6		52.8
	LO	11.9	15.4	22.6	31.0	44.1	56.6		59.4	61.9	50.8	37.5	34.1	10.5		36.3
	ME	19.3	22.2	29.5	38.3	53.3	66.3		70.4	71.4	59.9	45.8	41.4	17.1		44.5

GREEN BAY AVERAGE MONTHLY TEMPERATURES

YEAR		JAN	FEB	MAR	APR	MAY	JUN		JUL	AUG	SEP	OCT	NOV	DEC		YEAR
1910	HI	24.4	24.0	51.5	55.4	61.6	80.1		84.1	78.3	68.2	60.9	35.2	26.0		54.2
	LO	7.8	6.4	31.3	37.1	41.6	56.5		60.7	59.2	50.4	43.1	25.2	12.3		36.0
	ME	16.1	15.2	41.4	46.3	51.6	68.3		72.4	68.8	59.3	52.0	30.2	19.2		45.1
1911	HI	24.6	31.2	40.8	51.3	69.9	79.3		80.8	76.5	68.2	53.7	35.4	34.3		53.8
	LO	8.4	18.0	25.1	34.6	49.3	59.0		60.0	57.3	51.1	40.7	21.9	23.0		37.4
	ME	16.5	24.6	33.0	43.0	59.6	69.2		70.4	66.9	59.7	47.2	28.7	28.7		45.6
1912	HI	6.8	20.7	30.7	52.9	64.3	73.6		78.5	70.9	68.9	58.8	43.6	34.8		50.4
	LO	-9.0	5.3	13.3	34.1	45.7	52.9		60.2	56.7	53.6	41.7	30.7	20.0		33.8
	ME	-1.1	13.0	22.0	43.5	55.0	63.3		69.4	63.8	61.3	50.3	37.2	27.4		42.1
1913	HI	26.6	20.4	35.3	53.3	61.8	77.3		77.9	77.5	68.9	55.9	46.0	37.4		53.2
	LO	10.2	4.1	17.2	36.4	45.0	56.7		59.6	59.3	50.8	40.5	33.5	25.3		36.6
	ME	18.4	12.3	26.3	44.9	53.4	67.0		68.8	68.4	59.9	48.2	39.8	31.4		44.9
1914	HI	30.1	19.1	36.0	49.3	68.3	73.0		81.7	76.7	69.4	63.1	43.4	22.5		52.7
	LO	17.5	0.4	21.4	31.7	48.6	55.6		63.0	58.5	52.8	46.4	28.3	10.1		36.2
	ME	23.8	9.8	28.7	40.5	58.5	64.3		72.4	67.6	61.1	54.8	35.9	16.3		44.5
1915	HI	23.4	32.0	35.9	62.2	58.4	69.0		74.7	71.7	69.7	59.0	43.7	29.4		52.4
	LO	8.7	21.9	21.4	42.4	43.2	51.2		56.9	54.5	52.8	41.6	30.9	17.5		36.9
	ME	16.1	27.0	28.7	52.3	50.8	60.1		65.8	63.1	61.3	50.3	37.3	23.5		44.7
1916	HI	26.8	20.9	32.1	50.8	63.4	68.1		86.8	81.4	66.6	55.8	40.3	23.6		51.4
	LO	10.5	6.4	15.5	35.3	46.1	52.7		66.0	61.4	49.8	39.5	27.0	9.3		35.0
	ME	18.7	13.7	23.8	43.1	54.8	60.4		76.4	71.4	58.2	47.7	33.7	16.5		43.2
1917	HI	20.0	17.4	35.7	47.0	59.3	68.3		79.1	73.6	67.3	46.4	42.6	21.9		48.2
	LO	2.5	-1.2	22.3	31.9	41.2	52.8		61.1	55.7	49.1	33.4	29.5	8.5		32.2
	ME	11.3	8.1	29.0	39.5	50.3	60.6		70.1	64.7	58.2	39.9	36.1	15.2		40.2
1918	HI	13.3	24.5	44.3	49.2	67.6	72.0		77.8	80.0	63.0	59.7	44.5	35.5		52.6
	LO	-1.6	7.1	24.9	32.0	47.6	54.3		59.2	60.6	45.3	42.9	33.1	25.9		35.9
	ME	5.9	15.8	34.6	40.6	57.6	63.2		68.5	70.3	54.2	51.3	38.8	30.7		44.3
1919	HI	30.1	29.6	40.2	51.7	63.5	80.1		81.8	76.6	71.1	56.4	38.0	18.8		53.2
	LO	17.4	16.3	24.6	35.3	45.7	62.4		62.2	58.4	54.2	40.3	25.2	5.1		37.3
	ME	23.8	23.0	32.4	43.5	54.6	71.3		72.0	67.5	62.7	48.4	31.6	12.0		45.3
1920	HI	17.3	23.8	40.0	44.9	64.8	76.3		76.4	76.3	72.2	65.2	39.7	32.2		52.4
	LO	1.0	7.9	22.2	30.4	44.4	57.4		58.1	57.5	53.7	47.4	29.0	20.8		35.8
	ME	9.2	15.9	31.1	37.7	54.6	66.9		67.3	66.9	63.0	56.3	34.4	26.5		44.1
1921	HI	29.9	32.7	42.9	59.1	67.7	80.3		87.6	77.8	74.3	56.5	37.1	28.5		56.2
	LO	18.3	18.5	28.1	40.7	49.2	60.9		67.1	60.3	56.6	42.2	25.5	15.0		40.2
	ME	24.1	25.6	35.5	49.9	58.5	70.6		77.4	69.1	65.5	49.4	31.3	21.8		48.2

GREEN BAY AVERAGE MONTHLY TEMPERATURES

YEAR		JAN	FEB	MAR	APR	MAY	JUN		JUL	AUG	SEP	OCT	NOV	DEC		YEAR
1922	HI	22.1	24.7	37.3	50.8	70.8	75.7		77.1	78.1	71.8	58.5	45.1	26.7		53.2
	LO	3.9	6.4	24.8	35.0	52.9	57.4		59.2	60.0	54.3	41.6	34.6	12.4		36.9
	ME	13.0	15.6	31.1	42.9	61.9	66.6		68.2	69.1	63.1	50.1	39.9	19.6		45.1
1923	HI	26.5	20.8	30.5	49.0	66.0	78.5		81.0	74.7	67.8	55.8	45.5	37.9		52.8
	LO	12.4	3.0	13.7	31.8	44.5	59.3		61.5	55.9	51.8	39.2	31.6	26.1		35.9
	ME	19.5	11.9	22.1	40.4	55.3	68.9		71.3	65.3	59.8	47.5	38.6	32.0		44.4
1924	HI	17.9	27.3	34.9	49.5	57.3	71.0		76.6	75.1	64.2	63.2	42.1	21.0		50.0
	LO	-1.2	12.6	21.5	34.1	41.1	53.6		57.0	57.0	47.5	44.7	27.8	7.0		33.6
	ME	8.4	20.0	28.2	41.8	49.2	62.3		66.8	66.1	55.9	54.0	35.0	14.0		41.8
1925	HI	24.7	30.1	40.5	58.7	62.6	76.3		78.2	79.3	71.9	45.6	40.2	24.2		52.7
	LO	9.1	13.8	23.1	37.2	40.0	56.6		58.8	59.1	53.8	32.4	25.2	10.8		35.0
	ME	16.9	22.0	31.8	48.0	51.3	66.5		68.5	69.2	62.9	39.0	32.7	17.5		43.9
1926	HI	25.7	28.4	31.0	49.5	66.9	70.3		79.2	76.0	65.4	54.0	36.2	25.1		50.6
	LO	10.0	13.8	15.3	29.7	43.9	50.9		60.0	59.5	50.1	37.9	23.7	10.3		33.8
	ME	17.9	21.1	23.2	39.6	55.4	60.6		69.6	67.8	57.8	46.0	30.0	17.7		42.2
1927	HI	22.4	31.6	43.3	51.1	60.6	72.5		77.8	73.8	71.3	59.5	40.9	25.1		52.5
	LO	6.4	17.5	28.7	35.0	44.3	51.5		57.9	53.0	54.7	42.2	28.8	8.3		35.7
	ME	14.4	24.6	36.0	43.1	52.5	62.0		67.9	63.4	63.0	50.9	34.9	16.7		44.1
1928	HI	25.7	27.4	38.3	46.0	67.3	69.9		78.7	78.1	66.1	57.9	42.4	31.9		52.5
	LO	11.9	11.9	20.6	29.1	45.6	51.3		60.9	58.8	47.1	42.5	31.7	20.5		36.0
	ME	18.8	19.7	29.5	37.6	56.5	60.6		69.8	68.5	56.6	50.2	37.1	26.2		44.3
1929	HI	14.7	19.8	41.5	53.2	61.9	71.0		80.4	76.0	68.7	56.8	37.1	28.2		50.8
	LO	-3.0	1.9	25.3	36.8	41.7	52.7		60.1	56.2	50.9	40.0	23.6	16.0		33.5
	ME	5.9	10.9	33.4	45.0	51.8	61.9		70.3	66.1	59.8	48.4	30.4	22.1		42.2
1930	HI	18.5	32.9	38.0	54.1	66.0	77.1		82.6	82.0	72.9	54.4	47.0	30.3		54.7
	LO	3.6	16.8	22.8	35.2	47.5	57.6		60.8	60.5	51.8	40.7	30.6	17.2		37.1
	ME	11.1	24.9	30.4	44.7	56.8	67.4		71.7	71.3	62.4	47.6	38.8	23.8		45.9
1931	HI	30.9	35.8	37.1	55.8	64.2	78.5		85.2	77.7	76.2	61.2	50.2	37.1		57.5
	LO	17.5	22.1	24.9	35.1	44.5	60.0		64.8	58.6	58.3	46.5	36.2	26.9		41.3
	ME	24.2	29.0	31.0	45.5	54.4	69.3		75.0	68.2	67.3	53.9	43.2	32.0		49.4
1932	HI	31.5	32.1	31.5	49.8	65.3	79.1		82.3	81.0	71.6	54.6	38.9	29.0		53.9
	LO	19.9	14.5	17.4	33.8	46.5	57.9		60.7	60.8	49.5	39.5	24.7	14.7		36.7
	ME	25.7	23.3	24.5	41.8	55.9	68.5		71.5	70.9	60.6	47.1	31.8	21.9		45.3
1933	HI	35.1	26.0	35.3	49.2	66.2	84.8		83.3	78.7	75.8	54.7	37.5	27.5		54.5
	LO	20.0	10.0	22.5	34.5	48.3	61.0		62.8	57.7	55.7	38.2	24.5	13.2		37.4
	ME	27.6	18.0	28.9	41.9	57.3	72.9		73.1	68.2	65.8	46.5	31.0	20.4		46.0

GREEN BAY AVERAGE MONTHLY TEMPERATURES

YEAR		JAN	FEB	MAR	APR	MAY	JUN		JUL	AUG	SEP	OCT	NOV	DEC		YEAR
1934	HI	32.2	22.6	34.7	50.2	74.5	79.6		80.7	75.5	67.7	59.9	46.2	27.5		54.3
	LO	19.0	6.3	18.2	34.3	48.1	58.9		61.5	55.7	50.5	42.4	33.4	13.3		36.8
	ME	25.6	14.5	26.5	42.3	61.3	69.3		71.1	65.6	59.1	51.2	39.8	20.4		45.6
1935	HI	23.4	28.5	40.5	49.1	60.8	70.7		85.0	77.8	68.4	56.6	39.6	27.4		52.3
	LO	6.0	13.9	25.7	33.7	43.1	53.4		65.7	61.1	50.4	39.6	27.7	16.4		35.9
	ME	11.7	21.2	33.1	41.4	52.0	62.1		75.4	69.5	59.4	48.1	33.7	21.9		44.1
1936	HI	19.6	14.3	39.5	46.7	71.9	73.5		86.3	80.3	73.1	54.3	39.0	34.2		52.7
	LO	4.1	-5.1	24.3	30.8	49.4	51.4		63.9	60.9	54.4	37.5	24.0	18.5		34.5
	ME	11.9	4.6	31.9	38.8	60.7	62.5		75.1	70.6	63.8	45.9	31.5	26.4		43.6
1937	HI	25.4	27.7	35.0	48.8	67.0	75.2		83.4	85.6	71.7	53.2	39.6	27.0		53.3
	LO	5.1	11.4	20.5	34.7	46.8	56.1		62.6	63.8	51.4	38.3	27.2	14.4		36.0
	ME	15.3	19.6	27.8	41.8	56.9	65.7		73.0	74.7	61.6	45.8	33.4	20.7		44.7
1938	HI	22.8	31.6	44.9	54.6	64.0	74.5		79.8	82.0	67.6	63.3	43.4	29.9		54.9
	LO	8.0	18.3	27.3	37.2	46.5	56.8		62.1	62.9	52.2	46.4	31.2	16.8		38.8
	ME	15.4	25.0	36.1	45.9	55.3	65.7		71.0	72.5	59.9	54.9	37.3	23.4		46.9
1939	HI	29.5	26.3	37.2	49.2	69.6	75.5		83.4	78.8	72.1	57.0	45.2	36.5		55.0
	LO	16.7	6.9	21.2	33.0	48.1	58.6		63.0	61.1	53.0	40.9	29.9	25.3		38.1
	ME	23.1	16.6	29.2	41.1	58.9	67.1		73.2	70.0	62.6	49.0	37.6	30.9		46.6
1940	HI	20.8	29.6	32.5	48.9	61.4	73.4		81.1	75.4	70.8	58.7	39.4	30.0		51.8
	LO	6.9	15.9	18.8	32.9	44.0	55.3		62.1	60.1	53.2	44.5	26.9	18.6		36.6
	ME	13.9	22.8	25.7	40.9	52.7	64.4		71.6	67.8	62.0	51.6	33.2	24.3		44.2
1941	HI	26.8	27.1	33.8	58.3	69.7	77.2		82.3	79.3	71.9	59.1	44.6	35.8		55.5
	LO	15.9	11.3	18.0	39.5	49.6	58.7		61.9	59.1	54.9	44.3	32.3	24.2		39.1
	ME	21.4	19.2	25.9	48.9	59.7	68.0		72.1	69.2	63.4	51.7	38.5	30.0		47.3
1942	HI	25.7	26.7	40.2	60.3	62.7	73.8		79.5	76.7	66.3	59.2	42.1	24.5		53.1
	LO	11.8	13.2	29.1	39.7	45.8	56.0		60.3	59.3	49.6	40.4	28.3	12.8		37.2
	ME	18.8	20.0	34.7	50.0	54.3	64.9		69.9	68.0	58.0	49.8	35.2	18.7		45.2
1943	HI	22.0	29.0	32.8	49.3	63.8	77.0		82.8	79.3	65.4	57.2	38.1	32.1		52.4
	LO	5.4	10.4	15.8	32.7	45.4	58.6		63.2	60.7	47.8	40.9	25.6	15.0		35.1
	ME	13.7	19.7	24.3	41.0	54.6	67.8		73.0	70.0	56.6	49.1	31.9	23.6		43.8
1944	HI	34.2	30.7	33.2	48.8	69.0	76.7		80.7	81.1	68.5	58.4	45.4	25.7		54.4
	LO	19.3	15.3	20.6	32.5	50.8	57.8		60.5	61.2	53.4	39.6	35.2	12.2		38.2
	ME	26.8	23.0	26.9	40.7	59.9	67.3		70.6	71.2	61.0	49.0	40.3	19.0		46.3
1945	HI	21.0	28.1	50.4	54.5	59.7	70.6		77.1	78.9	68.4	56.5	40.8	24.4		52.5
	LO	7.1	9.8	31.8	36.3	41.5	53.1		59.1	60.0	51.4	37.2	28.2	10.9		35.5
	ME	14.1	19.0	41.1	45.4	50.6	61.9		68.1	69.5	59.9	46.9	34.5	17.7		44.0

GREEN BAY AVERAGE MONTHLY TEMPERATURES

YEAR		JAN	FEB	MAR	APR	MAY	JUN		JUL	AUG	SEP	OCT	NOV	DEC		YEAR
1946	HI	27.2	28.6	47.9	58.3	63.4	74.6		81.4	77.9	70.9	63.8	45.1	31.5		55.9
	LO	10.5	11.6	30.9	35.3	41.7	53.6		58.9	54.5	49.7	42.6	28.1	13.9		35.9
	ME	18.9	20.1	39.4	46.8	52.6	64.1		70.2	66.2	60.3	53.2	36.6	22.7		45.9
1947	HI	29.2	24.4	36.5	49.6	58.7	71.2		80.0	85.6	71.4	69.2	36.6	29.3		53.5
	LO	13.4	8.8	22.4	32.0	40.3	51.5		58.1	64.5	52.7	48.5	25.0	15.8		36.1
	ME	21.3	16.6	29.5	40.8	49.5	61.4		69.1	75.1	62.1	58.9	30.8	22.6		44.8
1948	HI	21.2	26.2	37.6	57.1	65.0	75.2		82.2	81.6	75.4	58.8	45.0	31.1		54.7
	LO	0.8	7.4	17.3	36.0	42.6	54.0		60.4	59.4	52.6	37.3	34.5	16.7		34.9
	ME	11.0	16.8	27.5	46.6	53.8	64.6		71.3	70.5	64.0	48.1	39.8	23.9		44.8
1949	HI	29.2	27.9	37.9	55.8	69.0	81.1		83.0	81.5	66.9	63.4	41.3	31.6		55.7
	LO	12.5	8.9	23.1	33.5	45.5	58.5		63.5	59.0	45.0	39.8	25.9	15.6		35.9
	ME	20.9	18.4	30.5	44.7	57.3	69.8		73.3	70.3	56.0	51.6	33.6	23.6		45.8
1950	HI	26.1	26.1	32.1	43.6	65.3	76.2		77.6	72.9	68.0	61.9	38.0	22.7		50.9
	LO	5.3	7.4	16.5	27.3	40.6	52.3		55.2	50.4	47.7	40.3	21.3	4.8		30.8
	ME	15.7	16.8	24.3	35.5	53.0	64.3		66.4	61.7	57.9	51.1	29.7	13.8		40.9
1951	HI	21.2	26.9	33.5	49.5	68.8	72.5		78.5	74.0	67.2	56.6	34.1	26.7		50.8
	LO	2.0	8.1	18.8	34.1	46.5	50.1		56.7	54.4	46.2	38.5	16.7	10.2		31.9
	ME	11.6	17.5	26.2	41.8	57.7	61.3		67.6	64.2	56.7	47.6	25.4	18.5		41.4
1952	HI	26.3	31.2	34.7	58.5	65.8	76.6		81.9	77.6	73.1	55.3	45.8	31.7		54.9
	LO	7.2	13.2	18.5	35.3	42.6	55.0		59.3	55.4	46.2	27.7	27.3	19.4		33.9
	ME	16.8	22.2	26.6	46.9	54.2	65.8		70.6	66.5	59.7	41.5	36.6	25.6		44.4
1953	HI	28.5	28.1	38.0	49.7	65.9	78.6		81.8	81.0	72.0	65.7	48.9	33.2		56.0
	LO	12.7	9.1	23.7	32.7	42.5	54.1		58.2	57.8	47.0	39.4	29.7	17.7		35.4
	ME	20.6	18.6	30.9	41.2	54.2	66.4		70.0	69.4	59.5	52.6	39.3	25.5		45.7
1954	HI	25.4	36.3	36.9	55.5	60.7	77.2		79.5	76.9	68.5	56.3	44.6	30.6		54.0
	LO	6.1	18.9	20.9	34.5	38.7	55.7		57.9	53.8	48.8	38.5	28.5	15.7		34.8
	ME	15.8	27.6	28.9	45.0	49.7	66.7		68.7	65.4	58.7	47.4	36.6	23.2		44.4
1955	HI	24.5	27.1	35.8	59.8	69.0	76.1		85.2	84.8	73.3	59.9	38.6	25.0		54.9
	LO	6.8	7.1	17.7	37.9	44.5	53.6		63.0	60.2	46.7	39.9	22.3	8.6		34.0
	ME	15.7	17.1	26.8	48.9	56.8	64.9		74.1	72.5	60.0	49.9	30.5	16.8		44.5
1956	HI	27.4	27.7	33.3	50.1	63.3	77.8		74.4	76.5	66.2	65.1	41.3	30.6		52.8
	LO	8.2	7.4	14.3	28.4	40.8	54.1		55.6	57.1	44.1	41.0	25.8	14.3		32.6
	ME	17.8	17.6	23.8	39.3	52.1	66.0		65.0	66.8	55.2	53.1	33.6	22.5		42.7
1957	HI	18.5	30.6	38.9	53.6	62.3	75.0		81.7	77.2	68.1	56.7	40.6	33.5		53.1
	LO	0.5	11.1	21.3	34.9	43.1	53.2		57.6	54.5	45.4	34.9	28.2	16.7		33.5
	ME	9.5	20.9	30.1	44.3	52.7	64.1		69.7	65.9	56.8	45.8	34.4	25.1		43.3

GREEN BAY AVERAGE MONTHLY TEMPERATURES

YEAR		JAN	FEB	MAR	APR	MAY	JUN		JUL	AUG	SEP	OCT	NOV	DEC		YEAR
1958	HI	26.9	23.6	38.7	55.5	67.3	75.3		79.0	80.4	70.2	61.1	44.5	23.8		53.9
	LO	12.0	6.3	24.3	32.3	38.6	51.7		55.4	55.3	47.9	40.0	27.9	6.2		33.2
	ME	19.5	15.0	31.5	43.9	53.0	63.5		67.2	67.9	59.1	50.6	36.2	15.0		43.6
1959	HI	18.4	22.8	34.0	53.1	71.1	77.3		81.0	81.6	72.2	51.0	33.4	34.3		52.5
	LO	-0.9	2.0	15.8	32.3	47.2	54.2		56.6	62.0	49.8	37.1	18.0	22.6		33.1
	ME	8.8	12.4	24.9	42.7	59.2	65.8		68.8	71.8	61.0	44.1	25.7	28.5		42.8
1960	HI	27.6	28.0	30.4	54.2	63.0	72.3		79.0	78.1	70.6	58.6	44.8	27.0		52.8
	LO	14.3	12.7	8.6	34.3	43.1	50.3		54.7	57.5	50.7	35.8	29.4	11.7		33.6
	ME	21.0	20.4	19.5	44.3	53.1	61.3		66.9	67.8	60.7	47.2	37.1	19.4		43.2
1961	HI	24.1	32.6	38.9	49.6	65.8	76.8		80.1	79.9	71.8	59.6	42.1	26.3		54.0
	LO	7.5	17.8	26.7	33.1	39.9	52.3		58.2	56.3	51.2	40.5	27.4	7.4		34.9
	ME	15.8	25.2	32.8	41.4	52.9	64.6		69.2	68.1	61.5	50.1	34.8	16.9		44.5
1962	HI	19.8	22.5	35.0	54.1	69.3	74.2		76.7	81.0	69.4	59.8	43.8	28.9		52.9
	LO	2.9	5.3	19.5	32.6	50.5	53.7		56.3	56.9	46.6	41.6	29.2	11.4		33.9
	ME	11.4	13.9	27.3	43.4	59.9	64.0		66.5	69.0	58.0	50.7	36.5	20.2		43.4
1963	HI	14.2	21.3	40.5	60.8	66.5	81.6		82.0	76.9	69.9	67.9	45.7	20.7		54.0
	LO	-0.2	0.8	19.6	34.1	42.2	55.1		58.0	54.3	47.0	45.0	30.0	3.5		32.5
	ME	7.0	11.1	30.1	47.5	54.4	68.4		70.0	65.6	58.5	56.5	37.9	12.1		43.3
1964	HI	28.9	31.2	36.0	54.2	70.9	77.7		82.5	76.4	67.4	58.1	47.9	27.2		54.9
	LO	12.8	11.6	18.7	34.0	48.0	53.0		60.7	54.4	49.5	37.0	30.2	12.6		35.2
	ME	20.9	21.4	27.4	44.1	59.5	65.4		71.6	65.4	58.5	47.6	39.1	19.9		45.1
1965	HI	21.6	24.5	31.1	48.7	71.3	75.9		81.3	77.6	66.5	58.8	42.9	34.6		52.9
	LO	7.2	6.0	17.7	32.1	48.6	51.2		56.3	56.3	48.5	39.7	27.6	22.8		34.5
	ME	14.4	15.3	24.4	40.4	60.0	63.6		68.8	67.0	57.5	49.3	35.3	28.7		43.7
1966	HI	17.5	30.4	42.0	50.9	63.1	79.8		83.4	75.5	69.6	59.5	41.4	28.3		53.5
	LO	-1.7	13.1	25.2	32.2	38.6	54.2		58.3	53.9	44.1	35.9	26.9	12.3		32.8
	ME	7.9	21.8	33.6	41.6	50.9	67.0		70.9	64.7	56.9	47.7	34.2	20.3		43.2
1967	HI	29.0	22.9	37.9	54.1	60.8	76.2		79.2	76.2	70.6	55.8	37.7	29.9		52.5
	LO	11.2	3.4	21.0	34.2	38.8	56.1		57.3	51.6	45.4	37.6	24.1	15.1		33.0
	ME	20.1	13.2	29.5	44.2	49.8	66.2		68.3	63.9	58.0	46.7	30.9	22.5		42.8
1968	HI	24.4	25.7	49.5	56.9	62.7	74.5		79.0	79.1	72.5	60.3	42.1	29.4		54.7
	LO	8.4	7.6	26.5	36.1	42.5	54.9		57.6	55.9	50.6	40.7	27.5	14.4		35.2
	ME	16.4	16.7	38.0	46.5	52.6	64.7		68.3	67.5	61.6	50.5	34.8	21.9		45.0
1969	HI	21.7	28.4	33.6	54.2	66.5	67.4		78.7	83.8	69.7	53.7	40.8	28.1		52.2
	LO	6.2	13.0	15.2	32.7	42.1	47.0		57.2	57.0	47.6	36.2	22.7	13.7		32.6
	ME	14.0	20.7	24.4	43.5	54.3	57.2		68.0	70.4	58.7	45.0	31.8	20.9		42.4

GREEN BAY AVERAGE MONTHLY TEMPERATURES

YEAR		JAN	FEB	MAR	APR	MAY	JUN		JUL	AUG	SEP	OCT	NOV	DEC		YEAR
1970	HI	16.2	26.4	36.5	56.7	65.2	78.2		84.5	81.5	69.8	59.3	41.7	28.5		53.7
	LO	-1.8	4.6	20.6	36.9	44.5	54.1		58.8	56.6	50.7	40.4	27.9	11.0		33.7
	ME	7.2	15.5	28.6	46.8	54.9	66.2		71.7	69.1	60.3	49.9	34.8	19.8		43.7
1971	HI	16.8	24.3	34.3	55.1	66.2	81.8		79.8	77.3	72.7	62.9	42.2	31.0		53.7
	LO	-3.0	6.0	17.4	32.2	39.8	57.8		55.7	53.2	51.8	46.3	27.2	15.9		33.4
	ME	6.9	15.2	25.9	43.7	53.0	69.8		67.8	65.3	62.3	54.6	34.7	23.5		43.6
1972	HI	19.9	23.6	33.4	48.6	73.5	77.2		80.9	78.7	69.6	54.5	40.6	24.9		52.1
	LO	0.5	5.1	15.3	30.1	45.6	51.2		58.7	57.4	49.4	36.0	29.3	9.7		32.4
	ME	10.2	14.4	24.4	39.4	59.6	64.2		69.8	68.1	59.5	45.3	35.0	17.3		42.3
1973	HI	28.6	30.3	47.5	52.2	62.5	78.9		82.2	82.3	70.1	64.6	42.2	27.5		55.7
	LO	13.8	15.5	31.4	35.4	43.5	57.4		61.1	61.2	48.8	44.4	27.5	14.2		37.9
	ME	21.2	22.9	39.5	43.8	53.0	68.2		71.7	71.8	59.5	54.5	34.9	20.9		46.8
1974	HI	23.6	25.5	36.6	56.2	61.6	72.7		82.2	77.2	66.5	56.8	42.3	31.9		52.8
	LO	10.2	8.7	22.8	34.7	41.6	50.2		58.2	55.4	41.9	34.8	26.4	17.0		33.5
	ME	16.9	17.1	29.7	45.5	51.6	61.5		70.2	66.3	54.2	45.8	34.4	24.5		43.2
1975	HI	28.3	27.1	32.5	47.9	71.7	75.3		82.4	78.9	65.0	61.4	48.6	28.7		54.0
	LO	12.2	9.7	15.7	29.8	48.3	55.3		59.5	57.1	44.2	38.3	29.6	13.6		34.4
	ME	20.3	18.4	24.1	38.9	60.0	65.3		71.0	68.0	54.6	49.9	39.1	21.2		44.2
1976	HI	23.0	34.3	39.3	55.9	64.1	80.9		85.5	80.3	71.3	53.9	36.3	19.5		53.7
	LO	2.5	17.3	22.3	35.6	40.2	55.2		58.0	53.5	44.0	32.6	16.4	-1.3		31.4
	ME	12.8	25.8	30.8	45.8	52.2	68.1		71.8	66.9	57.7	43.3	26.4	9.1		42.6
1977	HI	12.3	29.0	45.4	60.2	76.5	75.4		85.1	76.8	68.3	57.5	41.1	24.9		54.4
	LO	-6.1	11.0	28.6	36.2	50.2	52.1		61.5	54.1	50.7	37.0	25.5	11.1		34.3
	ME	3.1	20.0	37.0	48.2	63.4	63.8		73.3	65.5	59.5	47.3	33.3	18.0		44.4
1978	HI	19.5	21.2	35.3	49.4	68.9	76.0		77.5	79.4	71.9	56.7	41.0	26.0		51.9
	LO	3.2	1.1	15.1	31.2	45.3	51.1		57.1	57.5	52.8	37.4	24.9	10.5		32.3
	ME	11.4	11.2	25.2	40.3	57.1	63.6		67.3	68.5	62.4	47.1	33.0	18.3		42.1
1979	HI	14.2	18.8	36.0	51.4	63.5	75.2		81.2	75.5	71.0	53.9	40.4	35.9		51.4
	LO	-2.5	-0.9	21.6	31.9	41.3	54.0		59.6	57.5	49.0	37.6	27.2	19.4		33.0
	ME	5.9	9.0	28.8	41.7	52.4	64.6		70.4	66.5	60.0	45.8	33.8	27.7		42.2
1980	HI	25.4	25.5	35.5	54.7	70.7	73.5		81.5	77.6	68.8	52.2	42.0	27.0		52.9
	LO	9.9	8.9	18.8	35.4	45.9	51.6		59.7	60.6	49.3	34.6	27.9	12.4		34.6
	ME	17.7	17.2	27.2	45.1	58.3	62.6		70.6	69.1	59.1	43.4	35.0	19.7		43.8
1981	HI	24.0	30.5	44.8	55.8	66.1	76.0		80.5	78.0	66.7	53.6	45.9	29.9		54.3
	LO	6.6	15.3	24.5	35.5	41.1	55.1		58.1	58.4	46.8	36.3	27.8	15.8		35.1
	ME	15.3	22.9	34.7	45.7	53.6	65.6		69.3	68.2	56.8	45.0	36.9	22.9		44.7

GREEN BAY AVERAGE MONTHLY TEMPERATURES

YEAR		JAN	FEB	MAR	APR	MAY	JUN		JUL	AUG	SEP	OCT	NOV	DEC		YEAR
1982	HI	16.9	24.1	35.6	50.5	71.1	71.0		81.2	75.3	66.6	58.3	40.3	33.9		52.1
	LO	-3.5	7.4	21.2	30.0	50.5	47.5		60.3	54.9	48.6	40.3	26.3	22.1		33.8
	ME	6.7	15.8	28.4	40.3	60.8	59.3		70.8	65.1	57.6	49.3	33.3	28.0		43.0
1983	HI	27.8	31.6	37.2	48.8	58.4	75.7		83.4	80.7	69.8	57.5	43.2	17.5		52.6
	LO	15.0	20.9	24.9	32.2	39.2	53.3		62.3	60.8	49.8	39.4	29.8	3.7		35.9
	ME	21.4	26.3	31.1	40.5	48.8	64.5		72.9	70.8	59.8	48.5	36.5	10.6		44.3
1984	HI	21.0	34.9	33.1	53.6	62.8	77.5		79.6	79.5	67.2	59.2	43.2	31.6		53.6
	LO	4.3	21.7	17.5	35.4	40.6	57.3		57.5	59.4	47.7	42.7	26.4	16.4		35.6
	ME	12.7	28.3	25.3	44.5	51.7	67.4		68.6	69.5	57.5	51.0	34.8	24.0		44.6
1985	HI	20.8	25.3	42.2	58.1	70.1	73.8		80.9	76.0	69.7	57.5	36.8	18.6		52.5
	LO	3.6	9.8	26.2	37.0	46.9	50.8		57.2	56.8	51.9	39.1	25.0	0.2		33.7
	ME	12.2	17.6	34.2	47.6	58.5	62.3		69.1	66.4	60.8	48.3	30.9	9.4		43.1
1986	HI	25.5	25.7	41.5	58.5	68.7	75.3		81.9	74.9	68.1	56.6	38.3	30.3		53.8
	LO	7.9	10.5	23.5	37.6	46.6	52.5		61.0	53.6	50.4	39.4	21.0	19.2		35.3
	ME	16.7	18.1	32.5	48.1	57.7	63.9		71.5	64.3	59.3	48.0	29.7	24.8		44.6
1987	HI	28.9	37.0	44.7	60.5	70.5	80.7		84.3	77.5	72.0	53.0	45.0	33.7		57.3
	LO	14.3	18.7	25.5	37.6	47.1	57.3		61.7	57.7	50.1	33.3	30.2	20.4		37.8
	ME	21.6	27.9	35.1	49.1	58.8	69.0		73.0	67.6	61.1	43.2	37.6	27.1		47.6
1988	HI	21.1	23.9	40.6	55.2	74.1	82.9		86.0	83.2	71.5	52.0	43.6	28.9		55.3
	LO	3.9	6.0	23.5	32.9	45.4	53.6		60.8	61.4	50.4	32.7	30.5	12.4		34.5
	ME	12.5	15.0	32.1	44.1	59.8	68.3		73.4	72.3	61.0	42.4	37.1	20.7		44.9
1989	HI	33.2	22.0	34.0	52.1	66.5	74.1		82.6	80.8	72.4	60.3	39.3	18.8		53.0
	LO	17.8	4.0	16.6	31.6	43.2	52.7		59.2	56.6	45.5	38.8	23.4	3.5		32.7
	ME	25.5	13.0	25.3	41.9	54.9	63.4		70.9	68.7	59.0	49.6	31.4	11.2		42.9
1990	HI	34.7	31.7	42.9	58.7	63.0	76.6		78.6	77.4	71.9	57.1	49.2	29.7		56.0
	LO	18.2	12.8	25.0	36.5	41.9	55.3		58.5	57.7	51.6	37.2	30.7	12.4		36.5
	ME	26.5	22.3	34.0	47.6	52.5	66.0		68.6	67.6	61.8	47.2	40.0	21.1		46.3
1991	HI	22.6	31.8	42.0	58.1	71.2	80.1		80.1	80.9	69.0	57.2	38.3	31.6		55.2
	LO	5.0	15.2	25.2	37.6	51.5	58.2		59.4	58.9	47.9	39.1	22.1	17.4		36.5
	ME	13.8	23.5	33.6	47.9	61.4	69.2		69.8	69.9	58.5	48.2	30.2	24.5		45.9
1992	HI	29.1	33.7	38.5	49.7	70.1	74.3		75.1	76.0	68.9	56.4	38.2	30.8		53.4
	LO	16.7	20.4	22.2	34.3	43.0	50.3		54.7	52.6	48.1	37.2	27.3	16.5		35.3
	ME	22.9	27.1	30.4	42.0	56.6	62.3		64.9	64.3	58.5	46.8	32.8	23.7		44.4
1993	HI	27.9	26.9	38.1	49.6	67.5	72.6		80.0	80.1	65.2	55.7	41.0	30.9		53.0
	LO	11.3	11.0	22.3	31.2	44.9	53.0		60.6	60.4	45.6	36.1	26.4	19.6		35.2
	ME	19.6	19.0	30.2	40.4	56.2	62.8		70.3	70.3	55.4	45.9	33.7	25.3		44.1

GREEN BAY AVERAGE MONTHLY TEMPERATURES

YEAR		JAN	FEB	MAR	APR	MAY	JUN		JUL	AUG	SEP	OCT	NOV	DEC		YEAR
1994	HI	15.2	23.5	42.4	55.5	69.8	79.6		79.6	75.5	73.7	60.6	47.8	36.8		55.0
	LO	-2.8	5.4	24.2	33.5	44.4	56.2		60.0	56.2	53.6	41.8	31.0	22.5		35.5
	ME	6.2	14.5	33.3	44.5	57.1	67.9		69.8	65.9	63.7	51.2	39.4	29.7		45.3
1995	HI	27.6	28.6	43.0	49.6	67.2	82.6		84.5	82.4	69.3	57.8	35.3	25.9		54.5
	LO	15.1	12.6	26.1	31.4	44.8	58.9		61.6	65.4	47.2	40.6	20.2	11.9		36.3
	ME	21.4	20.6	34.6	40.5	56.0	70.8		73.1	73.9	58.3	49.2	27.8	18.9		45.4
1996	HI	23.2	26.1	34.6	50.1	62.8	75.4		76.6	79.5	70.8	58.4	36.6	27.7		51.8
	LO	4.1	10.1	16.9	31.2	43.0	57.0		55.1	56.5	48.1	34.9	20.3	15.7		32.7
	ME	13.7	18.1	25.8	40.7	52.9	66.2		65.9	68.0	59.5	46.7	28.5	21.7		42.3
1997	HI	22.9	29.4	36.5	54.2	60.0	75.7		77.3	73.7	70.8	58.9	39.6	33.4		52.7
	LO	7.3	12.8	21.2	30.3	38.2	52.8		55.5	53.7	49.2	36.5	24.2	22.3		33.7
	ME	15.1	21.1	28.9	42.3	49.1	64.3		66.4	63.7	60.0	47.7	31.9	27.9		43.2
1998	HI	28.3	37.6	40.3	58.3	72.5	75.3		80.6	80.3	76.3	60.7	47.4	37.1		57.9
	LO	16.1	24.9	25.8	35.4	48.5	54.4		58.1	58.6	50.6	41.0	31.4	17.6		38.5
	ME	22.2	31.3	33.1	46.9	60.5	64.9		69.4	69.5	63.5	50.9	39.4	27.4		48.2
1999	HI	22.3	35.8	44.4	56.7	68.9	76.8		83.1	76.1	71.6	57.7	51.7	32.6		56.5
	LO	7.4	20.8	23.6	35.0	47.2	54.0		61.3	54.7	45.6	34.5	28.2	15.5		35.7
	ME	14.9	28.3	34.0	45.9	58.1	65.4		72.2	65.4	58.6	46.1	40.0	24.1		46.1
2000	HI	25.0	33.9	50.5	53.5	67.6	73.8		76.7	77.1	68.5	61.4	40.3	20.6		54.1
	LO	6.1	15.0	28.3	31.1	46.0	53.7		57.2	57.1	47.5	39.9	27.4	2.2		34.3
	ME	15.6	24.5	39.4	42.3	56.8	63.8		67.0	67.1	58.0	50.7	33.9	11.4		44.2
2001	HI	28.3	25.0	37.0	58.5	67.5	75.9		82.6	81.7	68.8	57.4	52.8	36.8		56.0
	LO	12.3	9.8	21.9	37.0	47.0	55.2		58.6	59.6	47.7	37.2	33.9	23.4		37.0
	ME	20.3	17.4	29.5	47.8	57.3	65.6		70.6	70.7	58.3	47.3	43.4	30.1		46.5
2002	HI	33.1	35.0	34.7	54.0	60.8	76.1		83.5	78.8	74.1	52.6	42.4	33.6		54.9
	LO	18.7	18.9	18.7	35.6	40.2	57.3		62.8	56.5	51.0	34.6	25.3	19.0		36.6
	ME	25.9	27.0	26.7	44.8	50.5	66.7		73.2	67.7	62.6	43.6	33.9	26.3		45.8
2003	HI	23.9	23.6	39.1	51.4	63.9	73.9		79.0	80.3	71.3	58.7	43.2	35.1		53.6
	LO	8.8	4.4	20.9	31.5	42.2	52.4		56.8	57.9	49.4	37.2	28.9	20.8		34.3
	ME	16.4	14.0	30.0	41.5	53.1	63.2		67.9	69.1	60.3	48.0	36.0	28.0		43.9
2004	HI	20.3	31.1	42.1	55.9	63.1	73.5		78.1	75.1	77.7	60.0	46.3	30.8		54.5
	LO	4.1	12.0	28.2	34.9	44.1	53.1		57.0	53.4	51.5	40.0	31.8	15.6		35.5
	ME	12.2	21.6	35.2	45.4	53.6	63.3		67.6	64.3	64.6	50.0	39.1	23.2		45.0
2005	HI	24.2	32.9	37.2	59.2	64.2	81.5		82.6	80.5	76.3	61.3	44.6	26.1		55.9
	LO	9.7	19.2	17.2	35.6	43.9	60.5		58.3	57.4	52.4	41.8	29.2	13.4		36.5
	ME	17.0	26.1	27.2	47.4	54.1	71.0		70.5	69.0	64.4	51.6	36.9	19.8		46.2

GREEN BAY AVERAGE MONTHLY TEMPERATURES

YEAR		JAN	FEB	MAR	APR	MAY	JUN		JUL	AUG	SEP	OCT	NOV	DEC		YEAR
2006	HI	35.5	27.4	41.5	60.3	67.6	76.7		85.4	78.6	69.2	54.5	46.8	36.5		56.7
	LO	25.6	10.7	24.5	38.3	48.0	54.5		61.2	56.7	46.7	35.6	32.0	24.4		38.2
	ME	30.6	19.0	33.0	49.3	57.8	65.6		73.3	67.6	58.0	45.1	39.4	30.5		47.5
							76									
2007	HI	29.7	23.3	45.2	54.2	72.1	79.2		81.5	79.8	75.0	64.5	42.5	29.1		56.3
	LO	16.3	7.2	26.4	35.0	47.3	55.7		57.6	58.8	50.2	45.2	27.1	13.9		36.7
	ME	23.0	15.3	35.8	44.6	59.7	67.5		69.6	69.3	62.6	54.8	34.8	21.5		46.5
2008	HI	24.5	24.4	35.9	54.6	66.3	76.6		81.4	81.7	71.8	58.4	42.1	23.9		53.5
	LO	9.5	7.3	19.2	37.7	41.5	57.7		60.1	55.8	50.5	38.2	27.2	6.0		34.2
	ME	17.0	15.9	27.6	46.2	53.9	67.2		70.8	68.8	61.2	48.3	34.7	15.0		43.9
2009	HI	17.7	29.8	39.3	53.7	66.0	74.1		76.6	76.4	73.9	51.0	49.8	27.7		53.0
	LO	-2.6	13.0	22.6	33.4	44.3	54.8		54.1	55.4	48.6	37.5	33.7	13.1		34.0
	ME	7.6	21.4	31.0	43.6	55.2	64.5		65.4	65.9	61.3	44.3	41.8	20.4		43.5
2010	HI	24.5	30.0	47.9	60.8	69.7	74.1		82.3	82.5	68.4	60.8	45.6	25.8		56.1
	LO	11.9	15.1	27.6	39.8	47.9	56.5		62.8	62.7	48.2	39.6	29.3	8.0		37.9
	ME	18.2	22.6	37.8	50.3	58.8	65.3		72.6	72.6	58.3	50.2	37.5	16.9		47.0
2011	HI	21.6	27.5	36.9	49.8	63.6	74.7		84.8	80.1	68.3	62.0	46.0	35.2		54.2
	LO	6.2	12.4	20.0	34.4	45.7	54.8		65.4	58.2	47.0	40.7	32.3	23.0		36.7
	ME	13.9	20.0	28.5	42.1	54.7	64.8		75.1	69.2	57.7	51.4	39.2	29.1		45.5
2012	HI	32.5	36.5	55.6	57.2	72.8	82.8		87.5	79.7	71.4	56.7	44.9	34.9		59.4
	LO	14.8	21.9	37.1	35.2	49.3	58.1		64.7	57.3	45.4	37.2	28.6	22.5		39.3
	ME	23.7	29.2	46.4	46.2	61.1	70.5		76.1	68.5	58.4	47.0	36.8	28.7		49.4
2013	HI	27.9	27.8	33.9	48.7	66.9	75.6		80.5	80.1	72.9	58.9	41.5	22.7		53.1
	LO	10.5	10.5	18.9	33.4	45.7	56.0		60.4	57.2	48.8	39.2	27.1	7.3		34.6
	ME	19.2	19.2	26.4	41.0	56.3	65.8		70.5	68.7	60.9	49.1	34.3	15.0		43.8
2014	HI	18.4	18.6	32.5	50.0	67.2	76.6		78.3	78.3	69.9	56.3	35.2	31.9		51.1
	LO	-0.9	-2.6	13.3	33.1	46.0	58.0		56.6	58.1	47.6	39.7	21.7	19.8		32.5
	ME	8.7	8.0	22.9	41.6	56.6	67.3		67.5	68.2	58.8	48.0	28.5	25.9		41.8
2015	HI	24.3	19.0	43.2	56.2	70.5	76.1		81.5	77.8	76.7	59.7	49.7	39.6		56.2
	LO	10.8	1.0	23.6	35.6	47.4	54.3		58.1	58.3	55.8	40.4	33.2	29.4		37.3
	ME	17.5	10.0	33.4	45.9	58.9	65.2		69.8	68.1	66.3	50.0	41.5	34.5		46.8
2016	HI	26.3	31.0	44.6	51.1	69.4	78.2		81.2	80.9	74.3	62.1	53.6	30.1		56.9
	LO	12.2	16.3	29.1	33.6	46.2	56.3		60.7	60.4	54.3	43.3	35.5	18.6		38.9
	ME	19.2	23.6	36.8	42.4	57.8	67.2		71.0	70.7	64.3	52.7	44.6	24.4		47.9
2017	HI	28.8	37.7	38.8	58.4	65.2	78.3		81.5	75.5	76.1	61.3	42.9	26.7		55.9
	LO	18.1	21.6	24.6	38.7	45.1	57.2		59.8	55.7	51.6	44.4	27.8	10.7		37.9
	ME	23.5	29.7	31.7	48.6	55.2	67.7		70.7	65.6	63.9	52.9	35.4	18.7		46.9

GREEN BAY AVERAGE MONTHLY TEMPERATURES

YEAR		JAN	FEB	MAR	APR	MAY	JUN		JUL	AUG	SEP	OCT	NOV	DEC		YEAR
2018	HI	27.5	29.4	40.3	44.9	73.7	77.3		82.7	80.7	73.1	55.1	36.4	34.2		56.4
	LO	12.4	12.9	22.5	25.8	50.9	58.1		60.7	59.5	52.7	39.2	25.9	23.3		38.2
	ME	20.0	21.1	31.4	35.5	62.3	67.7		71.7	70.1	62.9	47.2	31.2	28.7		47.3
2019	HI	23.0	27.4	38.7	52.5	63.9	74.6		83.7	78.2	72.5	55.0	36.4			
	LO	8.7	10.0	19.5	36.1	44.8	55.3		62.7	57.7	56.1	39.7	25.7			
	ME	15.9	18.7	29.1	44.3	54.3	64.9		73.2	67.9	64.3	47.4	31.0			
2020	HI															
	LO															
	ME															
2021	HI															
	LO															
	ME															
2022	HI															
	LO															
	ME															
2023	HI															
	LO															
	ME															
2024	HI															
	LO															
	ME															
2025	HI															
	LO															
	ME															
2026	HI															
	LO															
	ME															
2027	HI															
	LO															
	ME															
2028	HI															
	LO															
	ME															
2029	HI															
	LO															
	ME															

GREEN BAY WINTER TEMPERATURE

Normal High 27.0 Normal Low 11.9 Normal Mean 19.4													
	AVE	AVE				AVE	AVE				AVE	AVE	
WINTER	HIGH	LOW	MEAN		WINTER	HIGH	LOW	MEAN		WINTER	HIGH	LOW	MEAN
1885-86	MSG	MSG	MSG		1925-26	26.1	11.5	18.8		1965-66	27.5	11.4	19.5
1886-87	21.4	2.9	12.2		1926-27	26.4	11.4	18.9		1966-67	26.7	9.0	17.9
1887-88	22.5	6.5	14.5		1927-28	26.1	10.7	18.4		1967-68	26.7	13.3	20.0
1888-89	25.9	12.5	19.2		1928-29	22.1	6.5	14.3		1968-69	26.5	11.2	18.9
1889-90	30.6	17.9	24.3		1929-30	26.5	12.1	19.3		1969-70	23.6	5.5	14.6
1890-91	28.6	14.7	21.7		1930-31	32.3	18.9	25.6		1970-71	23.2	4.7	14.0
1891-92	28.2	15.5	21.9		1931-32	33.6	20.4	27.0		1971-72	24.8	7.2	16.0
1892-93	19.8	5.0	12.4		1932-33	30.0	14.9	22.5		1972-73	27.9	13.0	20.5
1893-94	25.5	9.1	17.3		1933-34	27.4	12.8	20.1		1973-74	25.5	11.0	18.3
1894-95	25.4	11.1	18.3		1934-35	26.5	11.1	18.8		1974-75	29.1	13.0	21.1
1895-96	28.1	15.1	21.6		1935-36	20.4	5.1	12.8		1975-76	28.7	11.1	19.9
1896-97	28.7	16.6	22.7		1936-37	29.1	11.7	20.4		1976-77	20.3	1.2	10.8
1897-98	27.5	13.0	20.3		1937-38	27.0	13.6	20.4		1977-78	21.9	5.1	13.5
1898-99	22.1	6.2	14.2		1938-39	28.6	13.5	21.1		1978-79	19.7	2.4	11.1
1899-00	27.1	12.6	19.9		1939-40	29.0	16.0	22.5		1979-80	28.9	12.7	20.8
1900-01	26.2	11.3	18.8		1940-41	28.0	15.3	21.7		1980-81	27.2	11.4	19.3
1901-02	27.3	11.7	19.5		1941-42	29.4	16.4	22.9		1981-82	23.6	6.6	15.1
1902-03	26.6	11.5	19.1		1942-43	25.2	9.5	17.4		1982-83	31.1	19.3	25.2
1903-04	18.3	1.6	10.0		1943-44	32.3	16.5	24.4		1983-84	24.5	9.9	17.2
1904-05	22.2	5.9	14.1		1944-45	24.9	9.7	17.3		1984-85	25.9	9.9	17.9
1905-06	30.3	15.1	22.7		1945-46	26.7	11.0	18.9		1985-86	23.3	6.2	14.8
1906-07	27.1	11.8	19.5		1946-47	28.4	12.0	20.2		1986-87	32.1	17.4	24.8
1907-08	28.7	13.1	20.9		1947-48	25.6	8.0	16.8		1987-88	26.2	10.1	18.2
1908-09	28.3	13.6	21.0		1948-49	29.4	12.7	21.1		1988-89	28.0	11.4	19.7
1909-10	24.0	8.2	16.1		1949-50	27.9	9.4	18.7		1989-90	28.4	11.5	20.0
1910-11	27.3	12.9	20.1		1950-51	23.6	5.0	14.3		1990-91	28.0	10.9	19.5
1911-12	20.6	6.4	13.5		1951-52	28.1	10.2	19.2		1991-92	31.5	18.2	24.9
1912-13	27.3	11.4	19.4		1952-53	29.4	13.7	21.6		1992-93	28.5	12.9	20.7
1913-14	28.9	14.4	21.7		1953-54	31.6	14.2	22.9		1993-94	23.2	7.4	15.3
1914-15	26.0	13.6	19.8		1954-55	27.4	9.9	18.7		1994-95	31.0	16.7	23.9
1915-16	25.7	11.5	18.6		1955-56	26.7	8.1	17.4		1995-96	25.1	8.7	16.9
1916-17	20.3	3.5	11.9		1956-57	26.6	8.6	17.6		1996-97	26.7	11.9	19.3
1917-18	19.9	4.7	12.3		1957-58	28.0	11.7	19.9		1997-98	33.1	21.1	27.1
1918-19	31.7	19.9	25.8		1958-59	21.7	2.4	12.1		1998-99	31.7	15.3	23.5
1919-20	20.0	4.7	12.4		1959-60	30.0	16.5	23.3		1999-00	30.5	12.2	21.4
1920-21	31.6	19.2	25.4		1960-61	27.9	12.3	20.1		2000-01	24.6	8.1	16.4
1921-22	25.1	8.4	16.8		1961-62	22.9	5.2	14.1		2001-02	35.0	20.3	27.7
1922-23	24.7	9.3	17.0		1962-63	21.5	4.0	12.8		2002-03	27.0	10.7	18.9
1923-24	27.7	12.5	20.1		1963-64	26.9	9.3	18.1		2003-04	28.6	12.0	20.3
1924-25	25.3	10.0	17.7		1964-65	24.4	8.6	16.5		2004-05	29.3	14.7	22.0

GREEN BAY WINTER TEMPERATURE

Normal High 27.0 Normal Low 11.9 Normal Mean 19.4													
	AVE	AVE				AVE	AVE				AVE	AVE	
WINTER	HIGH	LOW	MEAN		WINTER	HIGH	LOW	MEAN		WINTER	HIGH	LOW	MEAN
2005-06	29.7	16.6	23.2										
2006-07	29.8	16.0	22.9										
2007-08	26.0	10.2	18.1										
2008-09	23.8	5.5	14.7										
2009-10	27.4	13.4	20.4										
2010-11	25.3	10.7	18.0										
2011-12	34.7	19.9	27.3										
2012-13	30.2	14.5	22.4										
2013-14	19.9	1.3	10.6										
2014-15	25.1	10.5	17.8										
2015-16	32.3	19.3	25.8										
2016-17	32.2	19.4	25.8										
2017-18	27.9	12.0	19.9										
2018-19	28.2	14.0	21.1										
2019-20													
2020-21													
2021-22													
2022-23													
2023-24													
2024-25													

GREEN BAY SPRING TEMPERATURES

Normal High 53.0 Normal Low 33.4 Normal Mean 43.2													
	AVE	AVE				AVE	AVE				AVE	AVE	
SPRING	HIGH	LOW	MEAN		SPRING	HIGH	LOW	MEAN		SPRING	HIGH	LOW	MEAN
1886	MSG	MSG	MSG		1926	49.1	29.6	39.4		1966	52.0	32.0	42.0
1887	51.8	32.5	42.2		1927	51.7	36.0	43.9		1967	50.9	31.3	41.1
1888	44.8	27.7	36.3		1928	50.5	31.8	41.2		1968	56.4	35.0	45.7
1889	53.6	35.6	44.6		1929	52.2	34.6	43.4		1969	51.4	30.0	40.7
1890	47.6	29.6	38.6		1930	52.7	35.2	44.0		1970	52.8	34.0	43.4
1891	51.4	31.8	41.6		1931	52.4	34.8	43.6		1971	51.9	29.8	40.9
1892	47.6	32.1	39.9		1932	48.9	32.6	40.8		1972	51.8	30.3	41.1
1893	47.5	31.0	39.3		1933	50.2	35.1	42.7		1973	54.1	36.8	45.5
1894	53.5	37.6	45.6		1934	53.1	33.5	43.3		1974	51.5	33.0	42.3
1895	52.8	33.9	43.4		1935	50.1	34.2	42.2		1975	50.7	31.3	41.0
1896	54.3	36.3	45.3		1936	52.7	34.8	43.8		1976	53.1	32.7	42.9
1897	50.0	32.4	41.2		1937	50.3	34.0	42.2		1977	60.7	38.3	49.5
1898	53.5	35.8	44.7		1938	54.5	37.0	45.8		1978	51.2	30.5	40.9
1899	50.7	32.1	41.4		1939	52.0	34.1	43.1		1979	50.3	31.6	41.0
1900	51.9	32.9	42.4		1940	47.6	31.9	39.8		1980	53.6	33.4	43.5
1901	51.0	33.9	42.5		1941	53.9	35.7	44.8		1981	55.6	33.7	44.7
1902	54.2	36.0	45.1		1942	54.4	38.2	46.3		1982	52.4	33.9	43.2
1903	54.2	37.1	45.7		1943	48.6	31.3	40.0		1983	48.1	32.1	40.1
1904	48.4	31.8	40.1		1944	50.3	34.6	42.5		1984	49.8	31.2	40.5
1905	50.5	33.2	41.9		1945	54.9	36.5	45.7		1985	56.8	36.7	46.8
1906	49.4	31.8	40.6		1946	56.5	36.0	46.3		1986	56.2	35.9	46.1
1907	46.8	30.8	38.8		1947	48.3	31.6	40.0		1987	58.6	36.7	47.7
1908	52.4	35.0	43.7		1948	53.2	32.0	42.6		1988	56.6	33.9	45.3
1909	48.1	32.6	40.4		1949	54.2	34.0	44.1		1989	50.9	30.5	40.7
1910	56.2	36.7	46.5		1950	47.0	28.1	37.6		1990	54.9	34.5	44.7
1911	54.0	36.3	45.2		1951	50.6	33.1	41.9		1991	57.1	38.1	47.6
1912	49.3	31.0	40.2		1952	53.0	32.1	42.6		1992	52.8	33.2	43.0
1913	50.1	32.9	41.5		1953	51.2	33.0	42.1		1993	51.7	32.8	42.3
1914	51.2	33.9	42.6		1954	51.0	31.4	41.2		1994	55.9	34.0	45.0
1915	52.2	35.7	44.0		1955	54.9	33.4	44.2		1995	53.3	34.1	43.7
1916	48.8	32.3	40.6		1956	48.9	27.8	38.4		1996	49.2	30.4	39.8
1917	47.3	31.8	39.6		1957	51.6	33.1	42.4		1997	50.2	29.9	40.1
1918	53.7	34.8	44.3		1958	53.8	31.7	42.8		1998	57.0	36.6	46.8
1919	51.8	35.2	43.5		1959	52.7	31.8	42.3		1999	56.7	35.3	46.0
1920	49.9	32.3	41.1		1960	49.2	28.7	39.0		2000	57.2	35.1	46.3
1921	56.6	39.3	48.0		1961	51.4	33.2	42.3		2001	54.3	35.3	44.8
1922	53.0	37.6	45.3		1962	52.8	34.2	43.5		2002	49.8	31.5	40.7
1923	48.5	30.0	39.3		1963	55.9	32.0	44.0		2003	51.5	31.5	41.5
1924	47.2	32.2	39.7		1964	53.7	33.6	43.7		2004	53.7	35.7	44.7
1925	53.9	33.4	43.7		1965	50.4	32.8	41.6		2005	53.5	32.2	42.9

GREEN BAY SPRING TEMPERATURES

Normal High 53.0 Normal Low 33.4 Normal Mean 43.2													
	AVE	AVE				AVE	AVE				AVE	AVE	
SPRING	HIGH	LOW	MEAN		SPRING	HIGH	LOW	MEAN		SPRING	HIGH	LOW	MEAN
2006	56.5	36.9	46.7										
2007	57.2	36.2	46.7										
2008	52.3	32.8	42.5										
2009	53.0	33.4	43.2										
2010	59.5	38.4	49.0										
2011	50.1	33.4	41.8										
2012	61.9	40.5	51.2										
2013	49.8	32.7	41.3										
2014	49.9	30.8	40.3										
2015	56.6	35.5	46.1										
2016	55.0	36.3	45.7										
2017	54.1	36.1	45.1										
2018	53.0	33.1	43.0										
2019	51.7	33.5	42.6										
2020													
2021													
2022													
2023													
2024													
2025													

GREEN BAY SUMMER TEMPERATURES

Normal High 77.6 Normal Low 56.5 Normal Mean 67.0													
	AVE	AVE				AVE	AVE				AVE	AVE	
SUMMER	HIGH	LOW	MEAN		SUMMER	HIGH	LOW	MEAN		SUMMER	HIGH	LOW	MEAN
1886	MSG	MSG	MSG		1926	75.2	56.8	66.0		1966	79.6	55.5	67.6
1887	78.9	58.9	68.9		1927	74.7	54.1	64.4		1967	77.2	55.0	66.1
1888	77.3	57.6	67.5		1928	75.6	57.0	66.3		1968	77.5	56.1	66.8
1889	75.2	55.7	65.5		1929	75.8	56.3	66.1		1969	76.6	53.7	65.2
1890	77.9	58.4	68.2		1930	80.6	59.6	70.1		1970	81.4	56.5	69.0
1891	76.2	55.9	66.1		1931	80.5	61.1	70.8		1971	79.6	55.6	67.6
1892	76.6	58.1	67.4		1932	80.8	59.8	70.3		1972	78.9	55.8	67.4
1893	79.5	58.2	68.9		1933	82.3	60.5	71.4		1973	81.1	59.9	70.5
1894	81.5	59.2	70.4		1934	78.6	58.7	68.7		1974	77.4	54.6	66.0
1895	79.6	57.1	68.4		1935	77.8	60.1	69.0		1975	78.9	57.3	68.1
1896	79.4	58.6	69.0		1936	80.0	58.7	69.4		1976	82.2	55.6	68.9
1897	76.8	57.5	67.2		1937	81.4	60.8	71.1		1977	79.1	55.9	67.5
1898	78.1	57.4	67.8		1938	78.8	60.6	69.7		1978	77.6	55.2	66.4
1899	78.8	58.5	68.7		1939	79.2	60.9	70.1		1979	77.3	57.0	67.2
1900	79.6	58.8	69.2		1940	76.6	59.2	67.9		1980	77.5	57.3	67.4
1901	80.2	59.7	69.5		1941	79.6	59.9	69.8		1981	78.2	57.2	67.7
1902	75.7	56.4	66.1		1942	76.7	58.5	67.6		1982	75.8	54.2	65.0
1903	74.7	55.7	65.2		1943	79.7	60.8	70.3		1983	79.9	58.8	69.4
1904	76.0	55.9	66.0		1944	79.5	59.8	69.7		1984	78.9	58.1	68.5
1905	75.7	57.3	66.5		1945	75.5	57.4	66.5		1985	76.9	54.9	65.9
1906	77.9	59.0	68.5		1946	78.0	55.7	66.9		1986	77.4	55.7	66.6
1907	76.9	57.0	67.0		1947	78.9	58.0	68.5		1987	80.8	58.9	69.9
1908	78.4	57.2	67.8		1948	79.7	57.9	68.8		1988	84.0	58.6	71.3
1909	79.4	59.3	69.4		1949	81.9	60.3	71.1		1989	79.2	56.2	67.7
1910	80.8	58.8	69.8		1950	75.6	52.6	64.1		1990	77.5	57.2	67.4
1911	78.9	58.8	68.9		1951	75.0	53.7	64.4		1991	80.4	58.8	69.6
1912	74.3	56.6	65.5		1952	78.7	56.6	67.7		1992	75.1	52.5	63.8
1913	77.6	58.5	68.1		1953	80.5	56.7	68.6		1993	77.6	58.0	67.8
1914	77.1	59.0	68.1		1954	77.9	55.8	66.9		1994	78.2	57.5	67.9
1915	71.8	54.2	63.0		1955	82.0	58.9	70.5		1995	83.2	62.0	72.6
1916	78.8	60.0	69.4		1956	76.2	55.6	65.9		1996	77.2	56.2	66.7
1917	73.7	56.5	65.1		1957	78.0	55.1	66.6		1997	75.6	54.0	64.8
1918	76.6	58.0	67.3		1958	78.2	54.1	66.2		1998	78.7	57.0	67.9
1919	79.5	61.0	70.3		1959	80.0	57.6	68.8		1999	78.7	56.7	67.7
1920	76.3	57.7	67.0		1960	76.5	54.2	65.4		2000	75.9	56.0	66.0
1921	81.9	62.8	72.4		1961	78.9	55.6	67.3		2001	80.1	57.8	69.0
1922	77.0	58.9	68.0		1962	77.3	55.6	66.5		2002	79.5	58.9	69.2
1923	78.1	58.9	68.5		1963	80.2	55.8	68.0		2003	77.7	55.7	66.7
1924	74.2	55.9	65.1		1964	78.9	56.0	67.5		2004	75.6	54.5	65.1
1925	77.9	58.2	68.1		1965	78.3	54.6	66.5		2005	81.5	58.7	70.1

GREEN BAY SUMMER TEMPERATURES

Normal High 77.6 Normal Low 56.5 Normal Mean 67.0													
	AVE	AVE				AVE	AVE				AVE	AVE	
SUMMER	HIGH	LOW	MEAN		SUMMER	HIGH	LOW	MEAN		SUMMER	HIGH	LOW	MEAN
2006	80.2	57.5	68.8										
2007	80.2	57.4	68.8										
2008	79.9	57.9	68.9										
2009	75.7	54.8	65.3										
2010	79.6	60.7	70.2										
2011	79.9	59.5	69.7										
2012	83.3	60.0	71.7										
2013	78.7	57.9	68.3										
2014	77.7	57.6	67.1										
2015	77.8	58.3	68.1										
2016	80.1	59.1	69.6										
2017	78.4	57.6	68.0										
2018	80.2	59.4	69.8										
2019	78.8	58.5	68.7										
2020													
2021													
2022													
2023													
2024													
2025													

GREEN BAY FALL TEMPERATURES

Normal High 56.2 Normal Low 37.7 Normal Mean 47.0													
	AVE	AVE				AVE	AVE				AVE	AVE	
FALL	HIGH	LOW	MEAN		FALL	HIGH	LOW	MEAN		FALL	HIGH	LOW	MEAN
1886	55.6	38.7	47.2		1926	51.9	37.2	44.6		1966	56.8	35.6	46.2
1887	52.1	35.9	44.0		1927	57.2	41.9	49.6		1967	54.7	35.7	45.2
1888	53.4	38.4	45.9		1928	55.5	40.4	48.0		1968	58.3	39.6	49.0
1889	52.6	37.7	45.2		1929	54.2	38.2	46.2		1969	54.7	35.5	45.1
1890	54.4	39.1	46.8		1930	58.1	41.0	49.6		1970	56.9	39.7	48.3
1891	56.8	39.7	48.3		1931	62.5	47.0	54.8		1971	59.3	41.8	50.6
1892	55.1	38.6	46.9		1932	55.0	37.9	46.5		1972	54.9	38.2	46.6
1893	56.0	38.5	47.3		1933	56.0	39.5	47.8		1973	59.0	40.2	49.6
1894	55.5	39.6	47.6		1934	57.9	42.1	50.0		1974	55.2	34.4	44.8
1895	55.7	38.0	46.9		1935	54.9	39.2	47.1		1975	58.3	37.4	47.9
1896	51.4	35.9	43.7		1936	55.5	38.6	47.1		1976	53.8	31.0	42.4
1897	59.2	41.6	50.4		1937	54.8	39.0	46.9		1977	55.6	37.7	46.7
1898	56.3	40.7	48.5		1938	58.1	43.3	50.7		1978	56.5	38.4	47.5
1899	59.2	41.2	50.2		1939	58.1	41.3	49.7		1979	55.1	37.9	46.5
1900	58.4	43.1	50.8		1940	56.3	41.5	48.9		1980	54.3	37.3	45.8
1901	56.4	39.1	47.8		1941	58.5	43.8	51.2		1981	55.4	37.0	46.2
1902	57.4	40.8	49.1		1942	55.9	39.4	47.7		1982	55.1	38.4	46.8
1903	55.4	37.5	46.5		1943	53.6	38.1	45.9		1983	56.8	39.7	48.3
1904	56.3	40.6	48.5		1944	57.4	42.7	50.1		1984	56.5	38.9	47.7
1905	56.7	39.8	48.3		1945	55.2	38.9	47.1		1985	54.7	38.7	46.7
1906	57.7	41.7	49.7		1946	59.9	40.1	50.0		1986	54.3	36.9	45.6
1907	54.7	38.9	46.8		1947	59.1	42.1	50.6		1987	56.7	37.9	47.3
1908	60.5	42.2	51.4		1948	59.7	41.5	50.6		1988	55.7	37.9	46.8
1909	57.2	40.8	49.0		1949	57.2	36.9	47.1		1989	57.3	35.9	46.6
1910	54.8	39.6	47.2		1950	56.0	36.4	46.2		1990	59.4	39.8	49.6
1911	52.4	37.9	45.2		1951	52.6	33.8	43.2		1991	54.8	36.4	45.6
1912	57.1	42.0	49.6		1952	58.1	33.7	45.9		1992	54.5	37.5	46.0
1913	56.9	41.6	49.3		1953	62.2	38.7	50.5		1993	54.0	36.0	45.0
1914	58.6	42.5	50.6		1954	56.5	38.6	47.6		1994	60.7	42.1	51.4
1915	57.5	41.8	49.7		1955	57.3	36.3	46.8		1995	54.1	36.0	45.1
1916	54.2	38.8	46.5		1956	57.5	37.0	47.3		1996	55.3	34.4	44.9
1917	52.1	37.3	44.7		1957	55.1	36.2	45.7		1997	56.4	36.6	46.5
1918	55.7	40.4	48.1		1958	58.6	38.6	48.6		1998	61.5	41.0	51.3
1919	55.2	39.9	47.6		1959	52.2	35.0	43.6		1999	60.3	36.1	48.2
1920	59.0	43.4	51.2		1960	58.0	38.6	48.3		2000	56.7	38.3	47.5
1921	56.0	41.4	48.7		1961	57.8	39.7	48.8		2001	59.7	39.6	49.7
1922	58.5	43.5	51.0		1962	57.7	39.1	48.4		2002	56.4	37.0	46.7
1923	56.4	40.9	48.7		1963	61.2	40.7	50.9		2003	57.7	38.5	48.1
1924	56.5	40.0	48.3		1964	57.8	38.9	48.4		2004	61.3	41.1	51.2
1925	52.6	37.1	44.9		1965	56.1	38.6	47.4		2005	60.7	41.2	51.0

GREEN BAY FALL TEMPERATURES

Normal High 56.2 Normal Low 37.7 Normal Mean 47.0													
	AVE	AVE				AVE	AVE				AVE	AVE	
FALL	HIGH	LOW	MEAN		FALL	HIGH	LOW	MEAN		FALL	HIGH	LOW	MEAN
2006	56.8	38.1	47.5										
2007	60.6	40.8	50.7										
2008	57.4	38.6	48.0										
2009	58.2	39.9	49.1										
2010	58.3	39.0	48.7										
2011	58.8	40.0	49.4										
2012	57.7	37.1	47.4										
2013	57.8	38.4	48.1										
2014	53.8	36.3	45.1										
2015	62.0	43.1	52.6										
2016	63.3	44.4	53.8										
2017	60.1	41.3	50.7										
2018	54.9	39.3	47.1										
2019	54.6	40.5	47.6										
2020													
2021													
2022													
2023													
2024													
2025													

GREEN BAY YEARLY TEMPERATURES

Normal High 53.6 Normal Low 35.0 Normal Mean 44.3													
	AVE	AVE				AVE	AVE				AVE	AVE	
YEAR	HIGH	LOW	MEAN		YEAR	HIGH	LOW	MEAN		YEAR	HIGH	LOW	MEAN
1886	MSG	MSG	MSG		1926	50.6	33.8	42.2		1966	53.5	32.8	43.2
1887	51.8	33.6	42.7		1927	52.5	35.7	44.1		1967	52.5	33.0	42.8
1888	49.7	32.8	41.3		1928	52.5	36.0	44.3		1968	54.7	35.2	45.0
1889	52.2	35.8	44.0		1929	50.8	33.5	42.2		1969	52.2	32.6	42.4
1890	52.1	35.6	43.9		1930	54.7	37.1	45.9		1970	53.7	33.7	43.7
1891	53.8	36.1	45.0		1931	57.5	41.3	49.4		1971	53.7	33.4	43.6
1892	50.7	34.9	42.8		1932	53.9	36.7	45.3		1972	52.1	32.4	42.3
1893	50.8	33.0	41.9		1933	54.5	37.4	46.0		1973	55.7	37.9	46.8
1894	54.8	37.6	46.2		1934	54.3	36.8	45.6		1974	52.8	33.5	43.2
1895	53.0	34.7	43.9		1935	52.3	35.9	44.1		1975	54.0	34.4	44.2
1896	53.4	36.5	45.0		1936	52.7	34.5	43.6		1976	53.7	31.4	42.6
1897	53.2	36.3	44.8		1937	53.3	36.0	44.7		1977	54.4	34.3	44.4
1898	53.9	36.6	45.3		1938	54.9	38.8	46.9		1978	51.9	32.3	42.1
1899	53.0	35.2	44.1		1939	55.0	38.1	46.6		1979	51.4	33.0	42.2
1900	54.4	36.7	45.6		1940	51.8	36.6	44.2		1980	52.9	34.6	43.8
1901	53.1	35.5	44.3		1941	55.5	39.1	47.3		1981	54.3	35.1	44.7
1902	53.9	36.5	45.2		1942	53.1	37.2	45.2		1982	52.1	33.8	43.0
1903	52.2	34.6	43.4		1943	52.4	35.1	43.8		1983	52.6	35.9	44.3
1904	50.3	33.0	41.6		1944	54.4	38.2	46.3		1984	53.6	35.6	44.6
1905	51.7	34.6	43.1		1945	52.5	35.5	44.0		1985	52.5	33.7	43.1
1906	53.6	36.8	45.2		1946	55.9	35.9	45.9		1986	53.8	35.3	44.6
1907	51.4	34.6	43.0		1947	53.5	36.1	44.8		1987	57.3	37.8	47.6
1908	54.9	36.6	45.7		1948	54.7	34.9	44.8		1988	55.3	34.5	44.9
1909	52.8	36.3	44.5		1949	55.7	35.9	45.8		1989	53.0	32.7	42.9
1910	54.2	36.0	45.1		1950	50.9	30.8	40.9		1990	56.0	36.5	46.3
1911	53.8	37.4	45.6		1951	50.8	31.9	41.4		1991	55.2	36.5	45.9
1912	50.4	33.8	42.1		1952	54.9	33.9	44.4		1992	53.4	35.3	44.4
1913	53.2	36.6	44.9		1953	56.0	35.4	45.7		1993	53.0	35.2	44.1
1914	52.7	36.2	44.5		1954	54.0	34.8	44.4		1994	55.0	35.5	45.3
1915	52.4	36.9	44.7		1955	54.9	34.0	44.5		1995	54.5	36.3	45.4
1916	51.4	35.0	43.2		1956	52.8	32.6	42.7		1996	51.8	32.7	42.3
1917	48.2	32.2	40.2		1957	53.1	33.5	43.3		1997	52.7	33.7	43.2
1918	52.6	35.9	44.3		1958	53.9	33.2	43.6		1998	57.9	38.5	48.2
1919	53.2	37.3	45.3		1959	52.5	33.1	42.8		1999	56.5	35.7	46.1
1920	52.4	35.8	44.1		1960	52.8	33.6	43.2		2000	54.1	34.3	44.2
1921	56.2	40.2	48.2		1961	54.0	34.9	44.5		2001	56.0	37.0	46.5
1922	53.2	36.9	45.1		1962	52.9	33.9	43.4		2002	54.9	36.6	45.8
1923	52.8	35.9	44.4		1963	54.0	32.5	43.3		2003	53.6	34.3	43.9
1924	50.0	33.6	41.8		1964	54.9	35.2	45.1		2004	54.4	35.4	45.0
1925	52.7	35.0	43.9		1965	52.9	34.5	43.7		2005	55.9	36.5	46.2

GREEN BAY YEARLY TEMPERATURES

Normal High 53.6 Normal Low 35.0 Normal Mean 44.3													
	AVE	AVE				AVE	AVE				AVE	AVE	
YEARLY	HIGH	LOW	MEAN		YEARLY	HIGH	LOW	MEAN		YEARLY	HIGH	LOW	MEAN
2006	56.7	38.2	47.4										
2007	56.3	36.7	46.5										
2008	53.5	34.2	43.9										
2009	53.0	34.0	43.5										
2010	56.1	37.9	47.0										
2011	54.2	36.7	45.5										
2012	59.4	39.3	49.4										
2013	53.1	34.6	43.8										
2014	51.1	32.5	41.8										
2015	56.2	37.3	46.8										
2016	56.9	38.9	47.9										
2017	55.9	37.9	46.9										
2018	56.4	38.2	47.3										
2019													
2020													

GREEN BAY MONTHLY EXTREMES (7 AM / 2 PM / 9 PM)

YEAR		JAN	FEB	MAR	APR	MAY	JUN		JUL	AUG	SEP	OCT	NOV	DEC		YEAR
1821	MAX	MSG	MSG	MSG	MSG	MSG	MSG		MSG	90	80	80	53	34		MSG
	MIN	MSG	MSG	MSG	MSG	MSG	MSG		MSG	54	37	27	14	0		MSG
1822	MAX	53	52	71	75	86	92		92	89	80	77	58	44		92
	MIN	-23	-20	11	17	38	48		62	57	40	17	0	-20		-23
1823	MAX	42	40	54	76	76	100		94	86	80	74	56	42		100
	MIN	-21	-38	-21	5	30	32		50	54	24	16	8	-8		-38
1824	MAX	44	52	52	74	92	100		98	92	90	70	50	54		100
	MIN	2	-18	-4	24	24	38		56	48	32	24	0	4		-18
1825	MAX	42	48	60	84	88	94		100	100	83	84	76	40		100
	MIN	-12	-2	18	20	32	46		54	54	32	20	6	-25		-25
1826	MAX	47	46	56	68	94	98		100	92	80	80	54	46		100
	MIN	-20	-32	0	4	36	44		48	52	44	26	16	-20		-32
1827	MAX	40	44	56	68	87	96		98	88	98	80	64	48		98
	MIN	-14	-6	-16	26	32	40		58	50	36	20	8	-7		-16
1828	MAX	39	49	70	70	82	90		92	92	79	82	53	43		92
	MIN	-20	-12	-10	21	30	48		56	48	35	24	15	-6		-20
1829	MAX	49	41	61	76	97	92		87	85	88	72	49	49		97
	MIN	-8	-32	2	26	33	50		52	51	38	21	-4	8		-32
1830	MAX	33	48	70	66	96	92		100	88	82	78	62	48		100
	MIN	-18	-2	10	33	36	46		50	50	32	30	18	-22		-22
1831	MAX	30	54	60	70	94	94		92	93	74	76	54	37		94
	MIN	-30	-28	0	24	36	43		50	52	31	22	-3	-24		-30
1832	MAX	44	35	74	83	86	94		96	89	84	73	60	42		96
	MIN	-28	-32	-3	25	31	47		52	39	36	32	4	-2		-32
1833	MAX	50	50	65	74	86	90		99	94	84	66	52	49		99
	MIN	-14	-14	-11	28	44	44		51	48	39	22	15	-2		-14
1834	MAX	43	50	56	77	90	85		96	96	86	72	62	46		96
	MIN	-20	11	7	26	34	44		56	54	32	30	19	5		-20
1835	MAX	42	46	68	73	94	94		96	93	80	82	60	46		96
	MIN	-6	-23	-3	20	38	46		52	50	30	26	-6	-4		-23

NOTE: OBSERVATION FROM 1821 TO ???? TAKEN AT 7 AM, 2 or 3 PM, 9 PM AND MAY NOT REFLECT THE TRUE EXTREME MAXIMUM AND MINIMUM TEMPERATURE FOR THE MONTH. THE MONTHLY EXTREMES ARE NOT USED IN DAILY RECORD BOOK SINCE THE DATE OF OCCURRENCE WAS NOT GIVEN IN DATA PUBLICATIONS OR DAILY DATA WAS NOT AVAILABLE. KNOWN COMPLETE OBSERVATIONS BEGAN IN 1886.

GREEN BAY MONTHLY EXTREMES (7 AM / 2 PM / 9 PM)

YEAR		JAN	FEB	MAR	APR	MAY	JUN		JUL	AUG	SEP	OCT	NOV	DEC		YEAR
1836	MAX	44	50	54	78	88	96		97	90	75	63	48	42		97
	MIN	-8	-14	-10	24	31	48		48	46	30	22	18	-8		-14
1837	MAX	36	43	46	70	75	90		92	89	84	70	60	50		92
	MIN	2	5	-2	6	38	44		52	50	40	28	20	5		-2
1838	MAX	59	33	75	61	84	98		96	94	86	79	58	36		98
	MIN	-19	-12	3	22	41	46		52	44	35	30	5	-14		-19
1839	MAX	47	45	59	82	90	92		98	92	79	80	64	46		98
	MIN	-10	-11	-2	28	29	43		49	52	32	32	-8	-12		-12
1840	MAX	36	50	54	76	92	92		96	90	74	82	50	40		96
	MIN	-30	-15	14	26	29	48		42	52	44	20	6	-6		-30
1841	MAX			58	74	88	94									
	MIN			2	18	22	40									
1842	MAX															
	MIN															
1843	MAX															
	MIN															
1844	MAX															
	MIN															
1845	MAX															
	MIN															
1846	MAX															
	MIN															
1847	MAX															
	MIN															
1848	MAX															
	MIN															
1849	MAX											62	68	36		
	MIN											26	20	-23		
1850	MAX	47	52	54	74	78	88		91	89	77	73	57	38		
	MIN	-11	-18	1	14	30	36		49	45	34	23	8	-8		

NOTE: OBSERVATION FROM 1821 TO ???? TAKEN AT 7 AM, 2 or 3 PM, 9 PM AND MAY NOT REFLECT THE TRUE EXTREME MAXIMUM AND MINIMUM TEMPERATURE FOR THE MONTH. THE MONTHLY EXTREMES ARE NOT USED IN DAILY RECORD BOOK SINCE THE DATE OF OCCURRENCE WAS NOT GIVEN IN DATA PUBLICATIONS OR DAILY DATA WAS NOT AVAILABLE. KNOWN COMPLETE OBSERVATIONS BEGAN IN 1886.

GREEN BAY MONTHLY EXTREMES (7 AM / 2 PM / 9 PM)

YEAR		JAN	FEB	MAR	APR	MAY	JUN		JUL	AUG	SEP	OCT	NOV	DEC		YEAR
1851	MAX	41	47	69	77	79	85		89	85	86	72	56	48		89
	MIN	-19	-7	4	20	22	40		44	38	31	20	15	-11		-19
1852	MAX	43	49	57	56	85										
	MIN	-22	-25	-5	16	31										
1853	MAX															
	MIN															
1854	MAX															
	MIN															
1855	MAX															
	MIN															
1856	MAX															
	MIN															
1857	MAX															
	MIN															
1858	MAX				76	78	98		98	90	91		46			
	MIN				28	34	49		57	54	42		12			
1859	MAX					75	86		99	96	85	84	70	43		
	MIN					32	38		48	45	38	26	14	-5		
1860	MAX															
	MIN															
1861	MAX															
	MIN															
1862	MAX															
	MIN															
1863	MAX															
	MIN															
1864	MAX	51	51	54	65	92	95		94	92	77	62	52	49		95
	MIN	-30	-20	-5	30	31	45		56	47	36	27	-3	-16		-30
1865	MAX	37	42	55	74	92	92		86	89	89					92
	MIN	-11	3	-1	13	34	47		44	47	44					

NOTE: OBSERVATION FROM 1821 TO ???? TAKEN AT 7 AM, 2 or 3 PM, 9 PM AND MAY NOT REFLECT THE TRUE EXTREME MAXIMUM AND MINIMUM TEMPERATURE FOR THE MONTH. THE MONTHLY EXTREMES ARE NOT USED IN DAILY RECORD BOOK SINCE THE DATE OF OCCURRENCE WAS NOT GIVEN IN DATA PUBLICATIONS OR DAILY DATA WAS NOT AVAILABLE. KNOWN COMPLETE OBSERVATIONS BEGAN IN 1886.

GREEN BAY MONTHLY EXTREMES (7 AM / 2 PM / 9 PM)

YEAR		JAN	FEB	MAR	APR	MAY	JUN		JUL	AUG	SEP	OCT	NOV	DEC		YEAR
1866	MAX															
	MIN															
1867	MAX															
	MIN															
1868	MAX															
	MIN															
1869	MAX															
	MIN															
1870	MAX															
	MIN															
1871	MAX															
	MIN															
1872	MAX															
	MIN															
1873	MAX															
	MIN															
1874	MAX															
	MIN															
1875	MAX															
	MIN															
1876	MAX															
	MIN															
1877	MAX															
	MIN															
1878	MAX															
	MIN															
1879	MAX															
	MIN															
1880	MAX															
	MIN															

NOTE: OBSERVATION FROM 1821 TO ???? TAKEN AT 7 AM, 2 or 3 PM, 9 PM AND MAY NOT REFLECT THE TRUE EXTREME MAXIMUM AND MINIMUM TEMPERATURE FOR THE MONTH. THE MONTHLY EXTREMES ARE NOT USED IN DAILY RECORD BOOK SINCE THE DATE OF OCCURRENCE WAS NOT GIVEN IN DATA PUBLICATIONS OR DAILY DATA WAS NOT AVAILABLE. KNOWN COMPLETE OBSERVATIONS BEGAN IN 1886.

GREEN BAY MONTHLY EXTREMES (7 AM / 2 PM / 9 PM)

YEAR		JAN	FEB	MAR	APR	MAY	JUN		JUL	AUG	SEP	OCT	NOV	DEC		YEAR
1881	MAX															
	MIN															
1882	MAX															
	MIN															
1883	MAX															
	MIN															
1884	MAX															
	MIN															
1885	MAX															
	MIN															
1886	MAX															
	MIN															

NOTE: OBSERVATION FROM 1821 TO ???? TAKEN AT 7 AM, 2 or 3 PM, 9 PM AND MAY NOT REFLECT THE TRUE EXTREME MAXIMUM AND MINIMUM TEMPERATURE FOR THE MONTH. THE MONTHLY EXTREMES ARE NOT USED IN DAILY RECORD BOOK SINCE THE DATE OF OCCURRENCE WAS NOT GIVEN IN DATA PUBLICATIONS OR DAILY DATA WAS NOT AVAILABLE. KNOWN COMPLETE OBSERVATIONS BEGAN IN 1886.

GREEN BAY MONTHLY EXTREMES

YEAR		JAN	FEB	MAR	APR	MAY	JUN		JUL	AUG	SEP	OCT	NOV	DEC		YEAR
1886	MAX	MSG	MSG	MSG	MSG	MSG	MSG		MSG	MSG	90	78	67	44		MSG
	MIN	MSG	MSG	MSG	MSG	MSG	MSG		MSG	MSG	35	27	1	-21		MSG
1887	MAX	40	44	46	74	86	90		98	93	82	74	64	47		98
	MIN	-29	-17	-7	16	38	43		46	42	31	8	-12	-17		-29
1888	MAX	36	43	44	82	78	92		90	89	80	69	64	49		92
	MIN	-36	-27	-8	21	28	38		52	40	32	25	9	5		-36
1889	MAX	43	35	61	74	82	85		90	90	86	65	54	50		90
	MIN	-2	-24	16	23	30	40		50	43	33	26	6	6		-24
1890	MAX	43	44	44	73	81	94		92	91	86	71	56	44		94
	MIN	-22	-4	-23	20	28	47		48	41	32	26	20	2		-23
1891	MAX	39	44	42	78	82	93		90	98	92	84	50	50		98
	MIN	0	-21	-2	18	26	40		44	44	40	28	0	0		-21
1892	MAX	42	43	54	71	76	92		94	87	82	78	53	36		94
	MIN	-17	-13	0	21	34	46		48	42	42	24	8	-12		-17
1893	MAX	31	41	51	78	74	90		96	92	88	79	65	42		96
	MIN	-22	-21	-2	23	32	43		53	43	30	20	-4	-15		-22
1894	MAX	45	45	69	79	79	94		97	93	93	75	51	51		97
	MIN	-16	-13	8	23	33	38		48	46	34	30	1	-6		-16
1895	MAX	37	54	65	76	91	92		92	93	95	71	68	49		95
	MIN	-15	-24	-6	27	29	41		43	46	33	14	5	-2		-24
1896	MAX	41	59	58	84	88	89		91	95	84	71	61	47		95
	MIN	-15	-11	-4	11	42	42		45	46	34	21	-1	-4		-15
1897	MAX	51	40	55	75	84	92		95	85	94	85	60	46		95
	MIN	-20	-14	-4	17	32	34		54	44	36	32	-6	-10		-20
1898	MAX	39	44	56	73	81	90		92	93	94	77	66	42		94
	MIN	-1	-8	15	16	35	37		46	48	40	19	2	-11		-11
1899	MAX	39	45	39	82	80	88		90	93	90	81	61	45		93
	MIN	-26	-33	-2	18	37	44		50	46	25	28	22	-6		-33
1900	MAX	44	41	53	80	87	92		93	96	90	81	62	46		96
	MIN	-12	-14	-6	23	30	42		47	58	42	34	8	-1		-14

GREEN BAY MONTHLY EXTREMES

YEAR		JAN	FEB	MAR	APR	MAY	JUN		JUL	AUG	SEP	OCT	NOV	DEC		YEAR
1901	MAX	43	31	46	84	80	96		99	90	91	78	63	39		99
	MIN	-7	-6	-4	26	36	39		50	44	35	29	13	-20		-20
1902	MAX	40	50	64	79	85	85		91	85	79	73	64	42		91
	MIN	-18	-8	2	18	31	41		51	47	36	26	20	-7		-18
1903	MAX	40	47	72	68	85	86		89	83	84	81	69	37		89
	MIN	-12	-16	6	21	28	36		48	46	33	26	4	20		-20
1904	MAX	36	38	50	75	82	84		92	86	84	76	66	44		92
	MIN	-27	-17	0	14	32	45		48	44	34	25	9	-6		-27
1905	MAX	34	39	70	69	83	87		93	91	87	83	60	45		93
	MIN	-15	-22	0	25	29	43		51	46	40	22	9	-1		-22
1906	MAX	47	44	43	70	85	88		90	93	91	79	53	42		93
	MIN	0	-10	-4	26	30	45		49	48	41	21	18	-1		-10
1907	MAX	43	46	62	65	80	92		86	89	87	76	51	44		92
	MIN	-16	-14	10	18	27	42		47	46	33	24	12	7		-16
1908	MAX	44	44	52	83	83	88		95	91	92	80	59	40		95
	MIN	-15	-11	9	18	30	38		48	44	32	27	13	-4		-15
1909	MAX	41	44	47	59	80	93		95	94	84	80	65	50		95
	MIN	-20	-1	5	18	28	45		50	46	37	26	15	-9		-20
1910	MAX	40	38	82	75	77	100		100	92	83	80	48	36		100
	MIN	-18	-16	16	25	31	40		48	46	43	24	19	-1		-18
1911	MAX	38	46	67	74	88	94		97	90	88	67	66	51		97
	MIN	-18	2	4	15	22	49		48	45	38	24	5	-6		-18
1912	MAX	24	38	51	67	81	94		94	86	90	78	62	52		94
	MIN	-27	-19	-6	23	34	41		48	47	35	29	19	-2		-27
1913	MAX	47	39	59	78	82	94		90	90	94	80	66	52		94
	MIN	-7	-15	-10	26	31	37		50	51	36	21	18	11		-15
1914	MAX	50	42	59	80	88	88		92	93	86	79	65	50		93
	MIN	-6	-13	5	14	35	42		53	46	42	23	10	-18		-18
1915	MAX	39	42	48	85	81	83		88	85	84	70	66	40		88
	MIN	-21	9	5	26	32	40		48	38	39	28	16	-9		-21
1916	MAX	47	42	54	67	78	80		101	96	83	80	64	50		101
	MIN	-15	-12	-2	20	33	45		55	46	33	27	2	-15		-15

GREEN BAY MONTHLY EXTREMES

YEAR		JAN	FEB	MAR	APR	MAY	JUN		JUL	AUG	SEP	OCT	NOV	DEC		YEAR
1917	MAX	41	41	51	69	82	82		96	86	80	71	64	39		96
	MIN	-17	-18	-16	22	30	44		50	40	36	18	16	-14		-18
1918	MAX	28	47	65	69	85	88		94	98	93	82	61	51		98
	MIN	-17	-23	6	22	32	42		49	52	35	32	15	13		-23
1919	MAX	44	40	58	69	89	90		94	86	90	75	58	40		94
	MIN	-18	-5	1	19	36	51		52	49	39	24	0	-15		-18
1920	MAX	35	36	67	62	83	90		86	89	87	80	53	52		90
	MIN	-14	-13	-11	13	30	47		51	48	36	25	14	-8		-14
1921	MAX	44	57	76	78	91	93		99	88	88	69	49	50		99
	MIN	0	7	9	24	32	41		54	50	46	30	10	-10		-10
1922	MAX	37	42	53	71	88	91		84	92	90	84	59	43		92
	MIN	-20	-12	2	23	47	43		50	47	39	25	22	-11		-20
1923	MAX	42	41	52	78	83	94		95	87	81	76	60	49		95
	MIN	-2	-19	-5	15	30	45		55	44	34	24	19	-2		-19
1924	MAX	38	37	52	67	71	82		88	90	81	76	71	37		90
	MIN	-23	-3	11	11	33	34		47	47	33	30	8	-20		-23
1925	MAX	40	56	66	82	90	91		92	90	90	65	57	42		92
	MIN	-8	-11	-9	23	30	45		50	46	37	12	6	-10		-11
1926	MAX	40	41	55	80	84	85		96	91	84	75	54	38		96
	MIN	-16	-3	-4	18	31	39		48	50	30	25	9	-17		-17
1927	MAX	40	44	70	76	82	91		90	84	92	76	67	41		92
	MIN	-19	2	8	25	37	41		46	43	37	33	14	-14		-19
1928	MAX	48	39	67	67	84	84		91	93	80	82	58	45		93
	MIN	-9	-23	-4	12	36	42		50	45	32	24	17	-6		-23
1929	MAX	35	37	61	77	86	86		91	89	92	80	53	46		92
	MIN	-24	-24	1	24	28	39		47	46	35	31	-5	0		-24
1930	MAX	41	60	66	78	86	92		94	94	88	81	63	54		94
	MIN	-24	-14	7	24	31	45		47	50	35	22	0	-2		-24
1931	MAX	39	47	52	78	84	100		100	97	97	79	67	50		100
	MIN	-5	-2	13	26	30	44		54	43	45	34	17	6		-5
1932	MAX	46	52	53	68	86	86		97	93	89	81	58	53		97
	MIN	-11	0	-5	21	35	45		49	49	36	27	10	-15		-15

GREEN BAY MONTHLY EXTREMES

YEAR		JAN	FEB	MAR	APR	MAY	JUN		JUL	AUG	SEP	OCT	NOV	DEC		YEAR
1933	MAX	51	47	55	72	83	98		97	90	96	73	74	45		98
	MIN	0	-26	-1	26	33	42		53	49	41	24	1	-17		-26
1934	MAX	49	46	50	76	99	101		95	94	84	80	59	36		101
	MIN	-13	-17	4	27	32	47		52	40	37	25	21	-12		-17
1935	MAX	38	42	59	78	80	85		94	91	85	71	55	39		94
	MIN	-25	-9	13	16	31	43		57	42	35	25	13	-7		-25
1936	MAX	36	43	64	70	87	88		104	92	90	73	61	55		104
	MIN	-24	-22	1	16	35	40		54	52	40	21	10	-13		-24
1937	MAX	38	43	47	67	90	95		97	98	94	77	60	38		98
	MIN	-14	-11	2	25	32	42		49	49	37	26	5	-3		-14
1938	MAX	39	41	69	80	78	89		87	95	80	82	72	45		95
	MIN	-14	-20	3	22	33	48		50	48	44	34	10	-14		-20
1939	MAX	49	40	69	82	92	87		94	91	94	77	64	55		94
	MIN	-6	-10	-2	17	32	44		53	52	32	27	20	-1		-10
1940	MAX	33	37	58	67	81	88		96	89	85	76	57	43		96
	MIN	-18	-9	5	20	29	45		48	42	37	34	10	-13		-18
1941	MAX	36	42	48	80	86	93		99	91	87	69	66	53		99
	MIN	-2	-11	-6	26	35	44		49	46	36	25	15	3		-11
1942	MAX	46	36	54	80	78	86		95	92	86	75	64	34		95
	MIN	-22	-11	20	24	37	44		50	44	29	21	11	-6		-22
1943	MAX	36	45	72	71	82	93		93	89	82	80	49	47		93
	MIN	-16	-13	-12	22	32	44		55	48	36	31	10	-6		-16
1944	MAX	56	43	55	70	89	92		90	97	83	75	71	37		97
	MIN	0	0	6	17	34	42		52	52	42	28	20	-9		-9
1945	MAX	36	40	76	78	74	86		95	90	90	73	65	42		95
	MIN	-11	-10	5	27	27	35		49	48	30	26	18	-11		-11
1946	MAX	45	44	74	82	80	92		93	90	83	82	58	60		93
	MIN	-14	-20	11	25	31	40		51	40	36	25	11	-15		-20
1947	MAX	45	39	63	70	79	90		90	99	88	85	58	40		99
	MIN	-14	-10	14	24	25	41		43	46	30	32	-1	2		-14
1948	MAX	36	46	59	80	90	91		94	100	91	71	68	55		100
	MIN	-20	-15	-12	23	30	41		45	50	36	18	23	-2		-20
1949	MAX	45	44	58	77	90	92		96	94	79	83	68	57		96
	MIN	-13	-11	8	17	31	38		51	42	24	23	10	-9		-13

GREEN BAY MONTHLY EXTREMES

YEAR		JAN	FEB	MAR	APR	MAY	JUN		JUL	AUG	SEP	OCT	NOV	DEC		YEAR
1950	MAX	43	36	49	65	87	88		89	87	79	79	69	35		89
	MIN	-18	-19	-10	13	25	38		45	38	29	30	-7	-18		-19
1951	MAX	39	40	49	80	83	82		88	85	85	77	55	53		88
	MIN	-31	-24	2	26	32	37		44	40	29	25	-5	-17		-31
1952	MAX	42	40	57	84	90	92		91	87	93	71	65	44		93
	MIN	-21	-4	1	20	33	45		44	41	33	16	8	1		-21
1953	MAX	44	38	59	75	84	93		91	93	95	83	72	51		95
	MIN	-10	-10	-3	23	31	43		45	48	33	24	14	-6		-10
1954	MAX	37	50	63	75	80	90		91	88	91	72	64	40		91
	MIN	-19	-6	7	7	27	38		47	42	32	21	22	0		-19
1955	MAX	40	40	59	78	84	86		98	99	95	77	52	42		99
	MIN	-14	-11	-4	27	30	44		49	46	32	28	-3	-8		-14
1956	MAX	38	37	47	65	87	93		83	85	85	80	64	40		93
	MIN	-16	-10	-5	12	27	33		46	44	27	24	3	-6		-16
1957	MAX	40	47	61	81	82	90		93	89	88	70	54	48		93
	MIN	-15	-3	4	20	30	36		46	41	29	23	5	-2		-15
1958	MAX	38	46	54	83	82	89		89	94	82	77	65	47		94
	MIN	-4	-14	16	23	27	32		42	40	34	28	-3	-9		-14
1959	MAX	36	37	44	73	91	89		90	91	94	64	59	44		94
	MIN	-18	-19	-7	21	32	41		46	45	32	22	0	7		-19
1960	MAX	38	42	57	82	80	85		89	90	92	78	62	55		92
	MIN	-3	-4	-9	17	29	40		45	44	36	18	16	-8		-9
1961	MAX	50	47	61	67	86	91		90	91	90	77	69	58		91
	MIN	-13	-6	12	22	27	40		45	47	30	24	17	-17		-17
1962	MAX	40	37	58	87	86	85		88	90	83	80	56	61		90
	MIN	-23	-17	-29	20	36	42		46	45	34	22	13	-19		-29
1963	MAX	39	39	72	80	83	92		93	86	83	88	60	48		93
	MIN	-27	-15	-3	22	27	40		43	41	34	33	11	-16		-27
1964	MAX	48	54	57	79	86	96		93	95	86	75	70	41		96
	MIN	-3	-12	-7	14	33	35		50	40	31	26	5	-7		-12
1965	MAX	44	42	41	77	87	92		92	96	83	79	68	51		96
	MIN	-21	-16	-4	15	32	42		40	38	30	25	15	4		-21

GREEN BAY MONTHLY EXTREMES

YEAR		JAN	FEB	MAR	APR	MAY	JUN		JUL	AUG	SEP	OCT	NOV	DEC		YEAR
1966	MAX	35	45	71	69	83	94		97	88	87	81	55	44		97
	MIN	-25	-9	12	25	21	35		45	45	28	15	10	-9		-25
1967	MAX	41	43	73	73	85	88		90	86	83	84	59	52		90
	MIN	-25	-18	-10	23	26	44		46	38	32	21	6	-19		-25
1968	MAX	39	40	72	78	81	89		89	94	87	84	65	52		94
	MIN	-24	-10	11	16	28	41		42	39	40	20	18	-18		-24
1969	MAX	40	36	49	70	87	83		90	93	84	82	59	43		93
	MIN	-16	-7	1	22	31	38		45	44	37	16	6	-7		-16
1970	MAX	35	43	49	84	88	96		96	92	88	76	56	62		96
	MIN	-22	-18	5	22	24	41		44	46	36	26	9	-14		-22
1971	MAX	33	40	46	75	83	97		91	89	87	84	66	42		97
	MIN	-21	-26	-1	15	30	42		45	45	35	30	11	-3		-26
1972	MAX	40	40	47	69	90	91		95	92	80	73	57	39		95
	MIN	-28	-16	-12	11	32	36		43	41	34	20	13	-21		-28
1973	MAX	48	40	62	72	79	91		92	96	91	81	54	50		96
	MIN	-13	-4	21	18	32	50		52	50	30	29	14	-14		-14
1974	MAX	40	42	61	85	81	83		97	87	84	73	68	43		97
	MIN	-20	-7	-4	20	27	43		48	42	27	24	13	3		-20
1975	MAX	48	41	46	70	87	89		93	93	78	82	68	55		93
	MIN	-5	-16	-6	13	37	40		47	45	33	24	12	-7		-16
1976	MAX	38	45	62	82	81	92		97	98	92	85	57	38		98
	MIN	-18	-12	2	23	29	43		47	41	27	17	-9	-18		-18
1977	MAX	32	45	61	83	88	90		99	91	78	65	62	41		99
	MIN	-27	-14	-10	13	28	35		46	42	41	27	-4	-17		-27
1978	MAX	34	32	54	73	89	90		88	90	88	71	69	39		90
	MIN	-14	-11	-10	26	25	39		45	47	36	28	2	-11		-14
1979	MAX	30	41	56	73	84	88		90	89	83	75	60	50		90
	MIN	-25	-21	0	14	30	45		46	46	35	22	7	-7		-25
1980	MAX	47	40	52	89	87	90		90	86	83	73	61	40		90
	MIN	-10	-8	-4	24	29	36		50	53	34	22	19	-14		-14
1981	MAX	42	55	70	73	81	90		92	88	86	67	66	41		92
	MIN	-16	-15	14	24	30	47		46	43	34	19	12	-2		-16

GREEN BAY MONTHLY EXTREMES

YEAR		JAN	FEB	MAR	APR	MAY	JUN		JUL	AUG	SEP	OCT	NOV	DEC		YEAR
1982	MAX	35	44	60	73	85	86		91	92	82	79	62	60		92
	MIN	-28	-20	-4	15	37	37		47	44	35	25	5	3		-28
1983	MAX	39	48	56	74	72	92		92	91	88	79	60	34		92
	MIN	-6	-5	7	20	27	39		43	51	34	28	16	-27		-27
1984	MAX	37	53	47	74	78	86		88	88	84	69	61	54		88
	MIN	-24	2	-3	24	28	50		46	46	29	25	14	-15		-24
1985	MAX	36	48	59	82	81	89		91	88	89	70	58	33		91
	MIN	-25	-24	2	18	34	39		46	48	33	29	3	-18		-25
1986	MAX	41	36	77	84	87	89		94	84	82	71	58	35		94
	MIN	-17	-8	0	24	28	38		44	39	35	29	2	-9		-17
1987	MAX	44	44	69	84	86	97		93	92	84	68	69	47		97
	MIN	-14	6	9	18	33	41		46	41	37	21	11	4		-14
1988	MAX	41	44	58	68	90	98		98	99	86	72	59	44		99
	MIN	-19	-10	8	22	32	37		45	45	38	16	18	-3		-19
1989	MAX	48	39	71	70	82	86		93	92	85	81	56	38		93
	MIN	-2	-11	-5	17	26	43		49	46	28	25	6	-20		-20
1990	MAX	43	45	70	88	81	87		91	90	90	75	72	46		91
	MIN	6	-5	7	19	29	36		49	46	38	27	20	-15		-15
1991	MAX	40	45	66	84	90	95		91	93	88	75	61	45		95
	MIN	-15	-3	8	25	33	48		47	48	28	24	-3	-1		-15
1992	MAX	39	45	53	71	88	91		82	90	86	82	52	39		91
	MIN	-9	1	5	22	28	37		44	41	30	21	11	-3		-9
1993	MAX	49	42	62	72	84	86		86	92	79	75	57	46		92
	MIN	-8	-11	2	21	31	39		53	49	28	25	17	-9		-11
1994	MAX	34	49	65	83	86	94		88	89	88	74	60	52		94
	MIN	-28	-21	11	19	33	40		51	46	41	31	17	6		-28
1995	MAX	42	43	73	64	83	96		103	91	87	80	51	40		103
	MIN	-7	-9	-2	11	37	41		50	56	28	28	4	-10		-10
1996	MAX	48	50	55	76	88	95		86	88	84	77	60	39		95
	MIN	-21	-28	-4	18	30	44		46	44	35	23	4	-22		-28
1997	MAX	42	46	57	75	72	87		87	87	82	82	55	44		87
	MIN	-14	-11	-12	14	29	41		44	43	38	20	7	4		-14
1998	MAX	48	54	71	73	88	90		89	88	89	75	63	62		90
	MIN	-11	2	6	26	37	36		49	46	34	26	18	-9		-11

GREEN BAY MONTHLY EXTREMES

YEAR		JAN	FEB	MAR	APR	MAY	JUN		JUL	AUG	SEP	OCT	NOV	DEC		YEAR
1999	MAX	42	58	73	77	86	88		96	87	90	73	74	55		96
	MIN	-19	11	8	26	34	39		48	44	31	21	13	-11		-19
2000	MAX	37	61	78	75	83	87		87	90	83	74	66	34		90
	MIN	-12	-18	14	18	33	41		46	43	32	26	8	-22		-22
2001	MAX	37	42	48	81	82	89		93	97	84	77	68	64		97
	MIN	-7	-7	12	21	37	44		47	47	35	21	24	6		-7
2002	MAX	53	45	54	84	82	92		96	90	88	83	62	49		96
	MIN	-6	-5	-13	22	30	43		51	47	35	24	11	2		-13
2003	MAX	49	45	65	82	77	88		90	88	86	80	62	46		90
	MIN	-10	-13	-7	12	28	36		46	47	31	24	11	3		-13
2004	MAX	39	50	63	79	83	88		87	85	85	80	62	48		88
	MIN	-14	-13	12	24	27	42		45	39	31	24	16	-15		-15
2005	MAX	38	50	63	80	81	92		93	91	90	86	60	38		93
	MIN	-10	1	-8	29	30	47		49	48	39	27	8	20		-10
2006	MAX	51	38	64	78	89	90		98	91	85	77	65	49		98
	MIN	14	-17	8	24	29	42		51	46	34	22	18	2		-17
2007	MAX	47	48	78	85	88	90		93	91	92	87	57	46		93
	MIN	-3	-14	-8	20	36	45		47	46	32	29	9	-7		-14
2008	MAX	47	48	78	85	88	90		93	91	92	87	57	46		93
	MIN	-3	-14	-8	20	36	45		47	46	32	29	9	-7		-14
2009	MAX	37	50	66	82	86	95		85	87	85	66	68	46		95
	MIN	-21	-6	-9	24	34	39		48	40	31	29	25	-5		-21
2010	MAX	39	38	73	79	90	84		88	91	81	79	64	43		91
	MIN	-4	-1	14	27	31	45		49	48	38	28	16	-13		-13
2011	MAX	42	47	53	76	84	97		95	86	84	81	60	43		97
	MIN	-15	-17	2	27	30	45		56	49	36	29	21	9		-17
2012	MAX	51	44	82	73	90	93		99	89	84	72	64	62		99
	MIN	-9	2	3	27	39	45		56	46	32	26	11	0		-9
2013	MAX	45	40	48	84	86	87		93	89	90	81	58	45		93
	MIN	-8	-9	2	24	30	41		50	43	36	24	6	-19		-19
2014	MAX	39	41	53	69	86	86		91	85	80	68	56	45		91
	MIN	-21	-21	-24	19	31	45		49	47	37	29	-1	-1		-21
2015	MAX	44	34	63	75	86	83		88	93	88	80	70	55		93
	MIN	-12	-15	-7	25	33	41		47	47	40	24	16	14		-15

GREEN BAY MONTHLY EXTREMES

YEAR		JAN	FEB	MAR	APR	MAY	JUN		JUL	AUG	SEP	OCT	NOV	DEC		YEAR
2016	MAX	39	50	66	82	86	91		90	89	87	77	70	45		91
	MIN	-8	-13	6	13	31	44		50	50	46	30	21	-9		-13
2017	MAX	44	65	59	74	82	88		87	84	91	78	62	61		91
	MIN	-5	-4	6	31	30	44		50	43	38	26	11	-15		-15
2018	MAX	48	53	55	76	97	94		93	88	90	82	50	47		97
	MIN	-11	-9	13	9	38	43		51	50	35	26	13	11		-11
2019	MAX	47	42	56	74	88	89		92	90	84	76	48			92
	MIN	-26	-10	-9	26	36	41		54	48	47	28	8			
2020	MAX															
	MIN															
2021	MAX															
	MIN															
2022	MAX															
	MIN															
2023	MAX															
	MIN															
2024	MAX															
	MIN															
2025	MAX															
	MIN															

GREEN BAY MONTHLY HEATING DEGREE DAYS

NORMAL	23	40	207	556	914	1,350		1,499	1,251	1,060	637	326	92		7,955		7,955
YEAR	JUL	AUG	SEP	OCT	NOV	DEC		JAN	FEB	MAR	APR	MAY	JUN		JUL/DEC	TOTAL	YEAR
1886	MSG	MSG	233	412	1,026	1,589		1,787	1,364	1,283	708	136	55		1886-87	MSG	MSG
1887	4	80	233	678	996	1,276		1,852	1,454	1,402	763	475	98		1887-88	9,311	8,600
1888	9	61	240	627	855	1,176		1,382	1,516	952	571	360	163		1888-89	7,912	9,012
1889	17	30	203	670	971	1,039		1,420	1,184	1,310	621	488	24		1889-90	7,977	7,874
1890	11	84	254	529	883	1,251		1,307	1,310	1,263	588	292	101		1890-91	7,873	8,059
1891	50	70	102	518	1,038	1,042		1626	1,239	1,166	707	414	105		1891-92	8,077	7,681
1892	20	33	151	458	1,049	1,490		1,778	1,450	1,229	731	392	30		1892-93	8,811	8,458
1893	1	42	206	485	942	1,495		1,434	1,344	862	553	357	55		1893-94	7,776	8,781
1894	6	33	121	483	1,046	1,114		1,596	1,461	1,182	578	289	30		1894-95	7,938	7,408
1895	27	19	132	691	959	1,244		1,418	1,263	1,227	521	115	37		1895-96	7,653	8,208
1896	21	37	261	611	1,060	1,207		1,413	1,165	1,178	651	343	138		1896-97	8,085	7,778
1897	3	54	102	383	986	1,444		1,344	1,220	920	641	299	52		1897-98	7,448	7,860
1898	20	30	119	552	908	1,465		1,553	1,529	1,367	533	278	55		1898-99	8,409	7,570
1899	9	14	278	387	705	1,288		1,283	1,448	1,263	580	253	80		1899-00	7,588	7,996
1900	22	1	125	233	1,001	1,245		1,428	1,449	1,174	580	309	76		1900-01	7,643	7,534
1901	4	15	191	465	950	1,402		1,411	1,267	913	635	282	130		1901-02	7,665	8,043
1902	11	39	218	502	706	1,319		1,501	1,293	872	629	278	124		1902-03	7,492	7,432
1903	15	77	192	493	1,005	1,578		1,724	1,690	1,154	809	318	63		1903-04	9,119	8,057
1904	18	60	189	522	801	1,387		1,693	1,485	1,068	648	394	100		1904-05	8,365	8,735
1905	23	20	114	551	906	1,208		1,259	1,301	1,320	560	368	70		1905-06	7,700	8,210
1906	11	15	83	513	879	1,261		1,540	1,283	956	890	553	98		1906-07	8,082	7,640
1907	8	48	218	569	895	1,268		1,399	1,328	1,027	631	294	101		1907-08	7,786	8,326
1908	18	37	97	432	852	1,345		1,411	1,194	1,091	792	357	76		1908-09	7,702	7,561
1909	17	25	179	589	700	1,480		1,509	1,389	728	557	404	111		1909-10	7,688	7,911
1910	3	23	172	401	1,037	1,413		1,496	1,122	987	654	220	25		1910-11	7,553	7,747
1911	29	52	183	545	1,084	1,120		2,047	1,504	1,323	638	318	101		1911-12	8,944	7,517
1912	32	78	193	448	827	1,157		1,437	1,470	1,193	600	363	83		1912-13	7,881	8,666
1913	15	22	211	518	750	1,036		1,269	1,544	1,119	732	242	99		1913-14	7,557	7,698
1914	1	55	161	323	863	1,505		1,510	1,061	1,120	404	435	170		1914-15	7,608	7,913
1915	57	114	148	446	823	1,280		1,429	1,482	1,268	650	315	145		1915-16	8,157	7,568
1916	2	23	232	533	936	1,498		1,665	1,591	1,109	757	456	160		1916-17	8,962	8,513
1917	31	65	206	768	862	1,536		1,833	1,372	935	726	257	83		1917-18	8,674	9,206
1918	26	14	326	422	779	1,056		1,272	1,172	1,000	638	351	15		1918-19	7,071	7,829
1919	0	31	121	511	993	1,638		1,727	1,419	1,044	814	317	61		1919-20	8,676	7,742
1920	35	39	119	288	911	1,184		1,260	1,097	909	455	265	56		1920-21	6,618	7,958
1921	0	12	61	475	1,004	1,332		1,606	1,379	1,042	654	113	44		1921-22	7,722	6,926
1922	16	37	150	485	745	1,401		1,403	1,484	1,322	732	302	49		1922-23	8,126	7,672
1923	3	66	184	534	782	1,018		1,752	1,297	1,131	692	483	117		1923-24	8,059	7,879
1924	46	53	271	338	897	1,575		1,481	1,200	1,019	505	434	87		1924-25	7,906	8,652

GREEN BAY MONTHLY HEATING DEGREE DAYS

NORMAL	23	40	207	556	914	1,350		1,499	1,251	1,060	637	326	92		7,955		7,955
YEAR	JUL	AUG	SEP	OCT	NOV	DEC		JAN	FEB	MAR	APR	MAY	JUN		JUL/DEC	TOTAL	YEAR
1925	32	22	133	798	962	1,467		1,453	1,221	1,289	758	317	155		1925-26	8,607	8,140
1926	13	15	231	585	1,042	1,458		1,565	1,128	890	652	389	137		1926-27	8,105	8,537
1927	29	71	178	430	897	1,490		1,425	1,308	1,093	813	266	143		1927-28	8,143	7,856
1928	9	33	251	461	827	1,195		1,830	1,510	974	596	435	144		1928-29	8,265	7,824
1929	20	57	202	509	1,033	1,323		1,668	1,118	1,064	605	285	44		1929-30	7,928	8,633
1930	18	10	136	549	781	1,272		1,257	1,004	1,046	579	338	54		1930-31	7,044	7,550
1931	1	40	77	345	647	1,016		1,212	1,202	1,250	691	297	12		1931-32	6,790	6,404
1932	20	8	159	551	989	1,329		1,153	1,309	1,111	686	265	25		1932-33	7,605	7,720
1933	2	18	82	570	1,012	1,377		1,214	1,410	1,186	678	172	31		1933-34	7,752	7,610
1934	10	93	191	423	746	1,375		1,556	1,222	982	702	397	123		1934-35	7,820	7,529
1935	0	51	190	514	931	1,329		1,645	1,750	1,019	779	186	97		1935-36	8,491	7,997
1936	0	10	118	588	996	1,192		1,537	1,264	1,147	692	271	74		1936-37	7,889	8,380
1937	6	10	196	590	938	1,366		1,531	1,112	887	571	303	45		1937-38	7,555	8,091
1938	8	8	161	324	825	1,285		1,291	1,349	1,102	714	240	60		1938-39	7,367	7,060
1939	5	8	165	488	814	1,050		1,580	1,217	1,213	717	377	85		1939-40	7,719	7,286
1940	24	66	154	407	947	1,256		1,361	1,280	1,205	488	200	69		1940-41	7,457	8,043
1941	16	25	115	401	787	1,078		1,428	1,257	931	448	326	73		1941-42	6,885	7,025
1942	19	31	262	463	880	1,427		1,584	1,264	1,255	713	317	88		1942-43	8,303	7,545
1943	0	15	265	490	987	1,275		1,178	1,211	1,173	725	219	56		1943-44	7,594	8,253
1944	7	14	152	489	734	1,421		1,573	1,282	731	585	440	157		1944-45	7,585	7,379
1945	27	21	219	555	908	1,461		1,424	1,251	788	542	378	132		1945-46	7,706	7,959
1946	2	64	180	371	846	1,303		1,348	1,350	1,092	715	473	158		1946-47	7,902	7,281
1947	25	7	200	227	1,015	1,309		1,669	1,390	1,153	552	349	76		1947-48	7,972	7,919
1948	5	7	121	519	750	1,271		1,361	1,300	1,060	598	280	36		1948-49	7,308	7,862
1949	4	26	269	419	932	1,274		1,528	1,346	1,256	880	380	97		1949-50	8,411	7,559
1950	50	140	212	426	1,054	1,580		1,651	1,326	1,195	691	235	124		1950-51	8,684	8,949
1951	30	76	257	533	1,182	1,436		1,492	1,233	1,183	537	335	64		1951-52	8,358	8,736
1952	18	36	213	720	844	1,215		1,369	1,290	1,049	707	339	50		1952-53	7,850	7,890
1953	19	9	203	389	763	1,218		1,521	1,040	1,110	592	468	78		1953-54	7,410	7,405
1954	21	55	204	536	847	1,288		1,526	1,335	1,176	479	267	64		1954-55	7,798	7,760
1955	4	20	199	462	1,028	1,488		1,456	1,369	1,265	764	402	82		1955-56	8,539	8,048
1956	46	46	300	367	935	1,311		1,718	1,229	1,078	616	385	91		1956-57	8,122	8,343
1957	14	50	263	586	912	1,231		1,402	1,399	1,034	629	366	208		1957-58	8,094	8,173
1958	27	52	194	437	856	1,543		1,741	1,466	1,236	663	213	72		1958-59	8,500	8,147
1959	20	10	187	642	1,173	1,128		1,359	1,286	1,405	617	365	124		1959-60	8,316	8,551
1960	40	31	197	544	829	1,408		1,519	1,109	991	703	373	86		1960-61	7,830	8,205
1961	14	29	183	455	900	1,484		1,657	1,426	1,161	646	221	94		1961-62	8,270	7,846
1962	25	18	221	443	847	1,384		1,799	1,505	1,079	520	330	49		1962-63	8,220	8,143
1963	12	60	203	266	807	1,635		1,365	1,258	1,156	618	196	118		1963-64	7,694	8,265
1964	15	74	229	531	771	1,392		1,564	1,388	1,249	733	197	86		1964-65	8,229	7,723

GREEN BAY MONTHLY HEATING DEGREE DAYS

NORMAL	23	40	207	556	914	1,350		1,499	1,251	1,060	637	326	92		7,955		7,955
YEAR	JUL	AUG	SEP	OCT	NOV	DEC		JAN	FEB	MAR	APR	MAY	JUN		JUL/DEC	TOTAL	YEAR
1965	26	51	245	485	885	1,118		1,763	1,207	967	695	437	79		1965-66	7,958	8,027
1966	10	74	253	531	917	1,377		1,386	1,444	1,093	620	467	44		1966-67	8,216	8,310
1967	40	100	235	563	1,017	1,313		1,506	1,395	832	551	378	97		1967-68	8,027	8,322
1968	39	82	130	467	899	1,327		1,580	1,234	1,252	641	346	247		1968-69	8,244	7,703
1969	38	11	223	619	991	1,362		1,788	1,381	1,121	550	333	73		1969-70	8,490	8,544
1970	17	17	185	466	898	1,398		1,797	1,391	1,206	636	365	43		1970/71	8,419	8,227
1971	32	57	155	328	902	1,282		1,694	1,463	1,253	762	215	92		1971-72	8,235	8,194
1972	37	54	180	606	895	1,469		1,350	1,172	785	632	367	9		1972-73	7,556	8,720
1973	4	11	221	330	897	1,363		1,487	1,334	1,087	590	413	132		1973-74	7,869	7,141
1974	6	39	331	588	912	1,248		1,381	1,297	1,260	779	205	90		1974-75	8,136	8,167
1975	29	27	307	465	769	1,351		1,614	1,130	1,057	579	394	29		1975-76	7,751	7,960
1976	2	56	255	667	1,152	1,730		1,918	1,254	861	500	131	113		1976-77	8,639	8,665
1977	3	64	162	544	942	1,454		1,658	1,500	1,227	733	279	107		1977-78	8,673	7,946
1978	35	18	152	549	953	1,442		1,830	1,564	1,117	691	389	70		1978-79	8,810	8,653
1979	14	36	166	590	928	1,151		1,461	1,380	1,165	597	227	130		1979-80	7,845	8,546
1980	11	11	189	661	893	1,398		1,538	1,175	932	573	350	45		1980-81	7,776	8,123
1981	26	21	248	614	839	1,300		1,805	1,373	1,127	733	152	178		1981-82	8,416	7,661
1982	3	75	250	483	946	1,140		1,344	1,077	1,046	727	495	100		1982-83	7,686	8,265
1983	17	2	210	507	847	1,682		1,617	1,055	1,223	611	406	13		1983-84	8,190	8,054
1984	18	20	237	430	899	1,262		1,632	1,324	949	533	204	114		1984-85	7,622	7,791
1985	9	34	196	508	1,016	1,719		1,491	1,307	1,002	508	244	90		1985-86	8,124	8,238
1986	12	65	191	519	1,052	1,240		1,341	1,033	918	478	240	36		1986-87	8,124	8,238
1987	18	44	132	673	815	1,167		1,623	1,447	1,012	624	201	74		1987-88	7,830	6,895
1988	4	23	146	694	830	1,365		1,216	1,451	1,224	687	315	98		1988-89	8,053	8,043
1989	7	19	200	475	1,000	1,666		1,189	1,191	952	547	380	55		1989-90	7,681	8,358
1990	24	28	157	547	744	1,357		1,579	1,154	967	516	220	23		1990-91	7,316	7,171
1991	17	17	250	515	1,038	1,248		1,296	1,093	1,067	683	275	122		1991-92	7,621	7,544
1992	44	87	209	560	960	1,274		1,398	1,281	1,071	731	277	108		1992-93	8,000	7,670
1993	1	16	292	585	930	1,226		1,818	1,409	974	609	267	59		1993-94	8,186	7,916
1994	15	55	102	423	760	1,087		1,342	1,237	937	730	275	43		1994-95	7,006	7,578
1995	8	0	229	483	1,110	1,419		1,583	1,356	1,208	721	385	73		1995-96	8,575	7,813
1996	32	20	199	561	1,089	1,337		1,543	1,224	1,114	676	486	87		1996-97	8,368	8,564
1997	52	88	163	533	988	1,145		1,319	937	985	535	175	118		1997-98	7,038	8,099
1998	5	5	98	431	760	1,160		1,548	1,022	954	569	223	101		1998-99	6,876	6,528
1999	5	46	226	576	744	1,261		1,526	1,170	785	672	275	94		1999-00	7,380	7,275

GREEN BAY MONTHLY HEATING DEGREE DAYS

NORMAL	23	40	207	556	914	1,350		1,499	1,251	1,060	637	326	92		7955		7955
YEAR	JUL	AUG	SEP	OCT	NOV	DEC		JAN	FEB	MAR	APR	MAY	JUN		JUL/DEC	TOTAL	YEAR
2000	39	30	229	435	929	1,658		1,377	1,324	1,094	513	247	87		2000-01	7,962	7,842
2001	19	8	217	540	639	1,074		1,205	1,061	1,180	611	453	77		2001-02	7,084	7,139
2002	2	13	124	661	928	1,191		1,501	1,420	1,078	698	364	93		2002-03	8,073	7,506
2003	16	7	182	522	862	1,140		1,631	1,254	915	579	355	97		2003-04	7,560	7,883
2004	30	89	82	458	770	1,289		1,480	1,083	1,168	521	337	17		2004-05	7,324	7,549
2005	9	15	90	440	833	1,397		1,060	1,279	983	465	263	52		2005-06	6,886	7,390
2006	6	20	218	613	761	1,066		1,295	1,388	897	607	200	42		2006-07	7,113	6,786
2007	19	20	145	341	899	1,341		1,483	1,417	1,155	559	337	31		2007-08	7,747	7,194
2008	3	10	140	513	904	1,542		1,773	1,215	1,053	636	302	116		2008-09	8,207	8,090
2009	33	59	126	634	690	1,375		1,444	1,180	835	441	241	49		2009-10	7,107	8,012
2010	2	7	212	451	819	1,386		1,579	1,253	1,126	679	335	73		2010-11	7,922	7,067
2011	0	3	246	419	766	1,106		1,273	1,031	582	556	163	29		2011-12	6,174	7,583
2012	0	13	229	550	841	1,118		1,414	1,278	1,188	719	295	72		2012-13	7,714	6,385
2013	22	18	171	487	913	1,544		1,738	1,588	1,294	696	269	31		2013-14	8,771	8,118
2014	15	14	197	520	1,091	1,208		1,462	1,531	968	564	210	53		2014-15	7,833	8,661
2015	19	31	68	457	697	938		1,410	1,191	865	672	249	25		2015-16	6,622	6,998
2016	6	7	65	376	608	1,251		1,280	980	1,024	487	303	27		2016-17	6,414	6,725
2017	1	40	120	376	879	1,427		1,390	1,221	1,035	883	170	27		2017-18	7,569	6,944
2018	0	11	139	548	1,007	1,117		1,515	1,289	1,104	615	337	68		2018-19	7,750	6,431
2019	0	24	73	537	1,013										2019-20		
2020															2020-21		
2021															2021-22		
2022															2022-23		
2023															2023-24		
2024															2024-25		

GREEN BAY HEATING DEGREE DAYS BY SEASON

Normal Winter	4,100	Normal Spring	2,023	Normal Summer	155	Normal Fall	1,677
WINTER	TOTAL	SPRING	TOTAL	SUMMER	TOTAL	FALL	TOTAL
1885-86	MSG	1886	MSG	1886	MSG	1886	1,671
1886-87	4,740	1887	2,127	1887	139	1887	1,907
1887-88	4,582	1888	2,640	1888	168	1888	1,722
1888-89	4,074	1889	1,883	1889	210	1889	1,844
1889-90	3,643	1890	2,419	1890	119	1890	1,666
1890-91	3,868	1891	2,143	1891	221	1891	1,658
1891-92	3,907	1892	2,287	1892	158	1892	1,658
1892-93	4,718	1893	2,352	1893	73	1893	1,633
1893-94	4,273	1894	1,772	1894	94	1894	1,650
1894-95	4,171	1895	2,049	1895	76	1895	1,782
1895-96	3,925	1896	1,863	1896	95	1896	1,932
1896-97	3,785	1897	2,172	1897	195	1897	1,471
1897-98	4,008	1898	1,860	1898	102	1898	1,579
1898-99	4,547	1899	2,178	1899	78	1899	1,370
1899-00	4,019	1900	2,096	1900	103	1900	1,359
1900-01	4,122	1901	2,063	1901	95	1901	1,606
1901-02	4,080	1902	1,830	1902	180	1902	1,426
1902-03	4,113	1903	1,779	1903	216	1903	1,690
1903-04	4,992	1904	2,281	1904	141	1904	1,512
1904-05	4,565	1905	2,110	1905	143	1905	1,571
1905-06	3,768	1906	2,248	1906	96	1906	1,475
1906-07	4,084	1907	2,399	1907	154	1907	1,682
1907-08	3,995	1908	1,952	1908	156	1908	1,381
1908-09	3,950	1909	2,240	1909	118	1909	1,468
1909-10	4,378	1910	1,689	1910	137	1910	1,610
1910-11	4,031	1911	1,861	1911	106	1911	1,812
1911-12	4,671	1912	2,279	1912	211	1912	1,468
1912-13	4,064	1913	2,156	1913	120	1913	1,479
1913-14	3,849	1914	2,093	1914	155	1914	1,347
1914-15	4,076	1915	1,959	1915	341	1915	1,417
1915-16	4,191	1916	2,233	1916	170	1916	1,701
1916-17	4,754	1917	2,322	1917	256	1917	1,836
1917-18	4,741	1918	1,918	1918	123	1918	1,527
1918-19	3,500	1919	1,989	1919	46	1919	1,625
1919-20	4,784	1920	2,175	1920	135	1920	1,318
1920-21	3,541	1921	1,629	1921	68	1921	1,540
1921-22	4,317	1922	1,809	1922	97	1922	1,380
1922-23	4,288	1923	2,356	1923	118	1923	1,500
1923-24	4,067	1924	2,306	1924	216	1924	1,506

GREEN BAY HEATING DEGREE DAYS BY SEASON

Normal Winter	4,100	Normal Spring	2,023	Normal Summer	155	Normal Fall	1,677
WINTER	TOTAL	SPRING	TOTAL	SUMMER	TOTAL	FALL	TOTAL
1924-25	4,256	1925	1,958	1925	141	1925	1,893
1925-26	4,141	1926	2,364	1926	183	1926	1,858
1926-27	4,151	1927	1,931	1927	237	1927	1,505
1927-28	4,223	1928	2,172	1928	185	1928	1,539
1928-29	4,535	1929	2,005	1929	221	1929	1,744
1929-30	4,109	1930	1,954	1930	72	1930	1,466
1930-31	3,533	1931	1,963	1931	95	1931	1,069
1931-32	3,430	1932	2,238	1932	40	1932	1,699
1932-33	3,791	1933	2,062	1933	45	1933	1,664
1933-34	4,001	1934	2,036	1934	134	1934	1,360
1934-35	4,153	1935	2,081	1935	174	1935	1,635
1935-36	4,724	1936	1,984	1936	107	1936	1,702
1936-37	3,993	1937	2,110	1937	90	1937	1,724
1937-38	4,009	1938	1,761	1938	61	1938	1,310
1938-39	3,925	1939	2,056	1939	73	1939	1,467
1939-40	3,847	1940	2,307	1940	175	1940	1,508
1940-41	3,897	1941	1,893	1941	110	1941	1,303
1941-42	3,763	1942	1,705	1942	123	1942	1,605
1942-43	4,275	1943	2,285	1943	103	1943	1,742
1943-44	3,664	1944	2,117	1944	77	1944	1,375
1944-45	4,276	1945	1,756	1945	205	1945	1,682
1945-46	4,136	1946	1,708	1946	198	1946	1,397
1946-47	4,001	1947	2,280	1947	190	1947	1,442
1947-48	4,368	1948	2,054	1948	88	1948	1,390
1948-49	3,932	1949	1,938	1949	66	1949	1,620
1949-50	4,148	1950	2,516	1950	287	1950	1,692
1950-51	4,557	1951	2,121	1951	230	1951	1,972
1951-52	4,161	1952	2,055	1952	118	1952	1,777
1952-53	3,874	1953	2,095	1953	78	1953	1,355
1953-54	3,779	1954	2,170	1954	154	1954	1,587
1954-55	4,149	1955	1,922	1955	88	1955	1,689
1955-56	4,313	1956	2,431	1956	174	1956	1,602
1956-57	4,258	1957	2,079	1957	155	1957	1,761
1957-58	4,032	1958	2,029	1958	287	1958	1,487
1958-59	4,750	1959	2,112	1959	102	1959	2,002

GREEN BAY HEATING DEGREE DAYS BY SEASON

Normal Winter	4,100	Normal Spring	2,023	Normal Summer	155	Normal Fall	1,677
WINTER	TOTAL	SPRING	TOTAL	SUMMER	TOTAL	FALL	TOTAL
1959-60	3,773	1960	2,387	1960	195	1960	1,570
1960-61	4,036	1961	2,067	1961	129	1961	1,538
1961-62	4,567	1962	2,028	1962	137	1962	1,511
1962-63	4,688	1963	1,929	1963	121	1963	1,276
1963-64	4,258	1964	1,970	1964	207	1964	1,531
1964-65	4,348	1965	2,179	1965	163	1965	1,615
1965-66	4,088	1966	2,099	1966	163	1966	1,701
1966-67	4,207	1967	2,180	1967	184	1967	1,815
1967-68	4,214	1968	1,761	1968	218	1968	1,496
1968-69	4,141	1969	2,239	1969	296	1969	1,833
1969-70	4,531	1970	2,004	1970	107	1970	1549
1970-71	4,586	1971	2,207	1971	132	1971	1,385
1971-72	4,439	1972	2,230	1972	183	1972	1,681
1972-73	3,991	1973	1,784	1973	24	1973	1,448
1973-74	4,184	1974	2,090	1974	177	1974	1,831
1974-75	3,926	1975	2,244	1975	146	1975	1,541
1975-76	4,095	1976	2,030	1976	87	1976	2,074
1976-77	4,902	1977	1,492	1977	180	1977	1,648
1977-78	4,612	1978	2,239	1978	160	1978	1,654
1978-79	4,836	1979	2,197	1979	120	1979	1,684
1979-80	3,992	1980	1,989	1980	152	1980	1,743
1980-81	4,111	1981	1,855	1981	92	1981	1,701
1981-82	4,478	1982	2,012	1982	256	1982	1,679
1982-83	3,561	1983	2,268	1983	119	1983	1,564
1983-84	4,354	1984	2,240	1984	51	1984	1,566
1984-85	4,218	1985	1,686	1985	157	1985	1,720
1985-86	4,517	1986	1,754	1986	167	1986	1,762
1986-87	3,614	1987	1,636	1987	98	1987	1,620
1987-88	4,237	1988	1,837	1988	101	1988	1,670
1988-89	4,032	1989	2,226	1989	124	1989	1,675
1989-90	4,046	1990	1,879	1990	107	1990	1,448
1990-91	4,090	1991	1,703	1991	57	1991	1,803
1991-92	3,637	1992	2,025	1992	253	1992	1,729
1992-93	3,953	1993	2,079	1993	125	1993	1,807
1993-94	4,453	1994	1,850	1994	129	1994	1,285

GREEN BAY HEATING DEGREE DAYS BY SEASON

Normal Winter	4,100	Normal Spring	2,023	Normal Summer	155	Normal Fall	1,677
WINTER	TOTAL	SPRING	TOTAL	SUMMER	TOTAL	FALL	TOTAL
1994-95	3,666	1995	1,942	1995	51	1995	1,822
1995-96	4,358	1996	2,314	1996	125	1996	1,849
1996-97	4,104	1997	2,276	1997	227	1997	1,684
1997-98	3,401	1998	1,695	1998	128	1998	1,289
1998-99	3,730	1999	1,746	1999	152	1999	1,546
1999-00	3,957	2000	1,732	2000	163	2000	1,593
2000-01	4,359	2001	1,854	2001	114	2001	1,396
2001-02	3,340	2002	2,244	2002	92	2002	1,713
2002-03	4,112	2003	2,140	2003	116	2003	1,566
2003-04	4,025	2004	1,849	2004	216	2004	1,310
2004-05	3,852	2005	2,026	2005	41	2005	1,413
2005-06	3,736	2006	1,711	2006	78	2006	1,592
2006-07	3,749	2007	1,704	2007	81	2007	1,385
2007-08	4,241	2008	2,051	2008	44	2008	1,557
2008-09	4,530	2009	1,991	2009	208	2009	1,450
2009-10	3,999	2010	1,517	2010	58	2010	1,482
2010-11	4,218	2011	2,140	2011	76	2011	1,431
2011-12	3,410	2012	1,301	2012	42	2012	1,620
2012-13	3,810	2013	2,199	2013	112	2013	1,571
2013-14	4,870	2014	2,259	2014	60	2014	1,808
2014-15	4,201	2015	1,742	2015	103	2015	1,222
2015-16	3,539	2016	1,711	2016	38	2016	1,049
2016-17	3,511	2017	1,814	2017	68	2017	1,375
2017-18	4,038	2018	2,088	2018	38	2018	1,694
2018-19	3,921	2019	2,056	2019	92	2019	1,623
2019-20		2020		2020		2020	
2020-21		2021		2021		2021	
2021-22		2022		2022		2022	
2022-23		2023		2023		2023	
2023-24		2024		2024		2024	

GREEN BAY MONTHLY COOLING DEGREE DAYS

NORMAL		0	0	0	2	16	83		150	111	33	3	0	0		398
YEAR		JAN	FEB	MAR	APR	MAY	JUN		JUL	AUG	SEP	OCT	NOV	DEC		YEAR
1886		0	0	0	Msg	Msg	Msg		Msg	Msg	66	8	0	0		MSG
1887		0	0	0	0	51	117		292	115	17	0	0	0		592
1888		0	0	0	5	0	151		167	102	6	0	0	0		431
1889		0	0	0	0	29	29		136	113	58	0	0	0		365
1890		0	0	0	0	4	164		184	81	27	0	0	0		460
1891		0	0	0	0	12	123		74	134	140	11	0	0		494
1892		0	0	0	0	0	69		203	128	24	2	0	0		426
1893		0	0	0	0	0	138		204	107	40	2	0	0		491
1894		0	0	0	2	0	214		258	135	89	0	0	0		698
1895		0	0	0	0	73	149		127	134	154	0	0	0		637
1896		0	0	0	8	56	119		176	196	12	0	0	0		567
1897		0	0	0	0	5	69		265	81	141	15	0	0		576
1898		0	0	0	0	8	69		201	112	87	10	0	0		487
1899		0	0	0	6	15	88		149	202	38	19	0	0		517
1900		0	0	0	1	42	71		126	328	82	11	0	0		661
1901		0	0	0	8	0	130		284	162	51	4	0	0		639
1902		0	0	0	0	23	29		216	64	1	0	0	0		333
1903		0	0	0	0	28	50		168	43	31	4	0	0		324
1904		0	0	0	0	12	47		133	75	26	2	0	0		295
1905		0	0	0	0	0	66		100	145	48	18	0	0		377
1906		0	0	0	0	26	92		145	200	108	0	0	0		571
1907		0	0	0	0	0	110		150	106	48	0	0	0		414
1908		0	0	0	1	17	99		189	153	144	13	0	0		616
1909		0	0	0	0	2	123		192	228	33	3	0	0		581
1910		0	0	4	0	1	216		240	142	9	7	0	0		619
1911		0	0	0	0	60	154		205	117	30	0	0	0		566
1912		0	0	0	0	17	58		174	49	89	0	0	0		387
1913		0	0	0	5	14	151		136	135	64	5	0	0		510
1914		0	0	0	3	46	86		237	139	51	11	0	0		573
1915		0	0	0	33	1	31		89	63	43	0	0	0		260
1916		0	0	0	0	2	14		363	229	35	4	0	0		647
1917		0	0	0	0	6	34		195	62	12	0	0	0		309
1918		0	0	0	0	35	36		142	186	10	6	0	0		415
1919		0	0	0	0	36	209		222	113	59	3	0	0		642

GREEN BAY MONTHLY COOLING DEGREE DAYS

NORMAL		0	0	0	2	16	83		150	111	33	3	0	0		398
YEAR		JAN	FEB	MAR	APR	MAY	JUN		JUL	AUG	SEP	OCT	NOV	DEC		YEAR
1920		0	0	0	0	4	123		112	107	66	27	0	0		439
1921		0	0	0	9	69	230		391	144	82	0	0	0		925
1922		0	0	0	0	22	98		121	171	99	30	0	0		541
1923		0	0	0	1	12	172		203	85	34	0	0	0		507
1924		0	0	0	0	0	44		108	94	5	1	0	0		252
1925		0	0	0	2	17	140		146	161	76	0	0	0		542
1926		0	0	0	0	26	33		164	106	21	1	0	0		351
1927		0	0	0	0	5	52		125	29	124	0	0	0		335
1928		0	0	0	0	5	19		168	148	6	11	0	0		357
1929		0	0	0	3	33	59		190	97	53	0	0	0		435
1930		0	0	0	0	37	123		231	214	65	16	0	0		686
1931		0	0	0	0	18	189		317	145	153	9	0	0		831
1932		0	0	0	0	22	125		228	197	33	4	0	0		609
1933		0	0	0	0	31	269		259	124	112	0	0	0		795
1934		0	0	0	2	65	167		207	118	22	1	0	0		582
1935		0	0	0	2	1	42		331	196	31	0	0	0		603
1936		0	0	0	0	61	29		321	192	88	0	0	0		691
1937		0	0	0	0	28	100		262	320	99	1	0	0		810
1938		0	0	0	6	7	71		200	247	15	17	0	0		563
1939		0	0	0	3	56	126		265	171	98	1	0	0		720
1940		0	0	0	0	4	74		237	157	69	3	0	0		544
1941		0	0	0	9	42	164		244	162	73	0	0	0		694
1942		0	0	0	4	5	78		178	132	58	0	0	0		455
1943		0	0	0	0	3	179		259	181	23	5	0	0		650
1944		0	0	0	0	68	130		186	215	40	1	0	0		640
1945		0	0	0	5	0	68		130	168	72	0	0	0		443
1946		0	0	0	4	1	113		170	109	47	12	0	0		456
1947		0	0	0	0	0	57		157	331	119	41	0	0		705
1948		0	0	0	6	9	72		215	182	98	0	0	0		582
1949		0	0	0	0	44	190		268	197	4	12	0	0		715
1950		0	0	0	0	11	83		102	42	5	4	0	0		247
1951		0	0	0	2	14	19		118	59	17	0	0	0		229
1952		0	0	0	0	8	95		197	90	60	0	0	0		450
1953		0	0	0	0	10	100		181	154	45	11	0	0		501
1954		0	0	0	0	3	128		143	73	21	0	0	0		368

GREEN BAY MONTHLY COOLING DEGREE DAY

Normal		0	0	0	2	16	83		150	111	33	3	0	0		398
Year		JAN	FEB	MAR	APR	MAY	JUN		JUL	AUG	SEP	OCT	NOV	DEC		Year
1955		0	0	0	0	18	69		294	258	56	0	0	0		695
1956		0	0	0	0	7	121		55	107	11	4	0	0		305
1957		0	0	0	0	8	70		167	84	22	0	0	0		351
1958		0	0	0	3	1	28		100	150	26	0	0	0		308
1959		0	0	0	0	41	103		148	229	75	0	0	0		596
1960		0	0	0	1	1	20		109	125	75	0	0	0		331
1961		0	0	0	0	5	81		149	134	88	1	0	0		458
1962		0	0	0	3	73	67		80	148	21	8	0	0		400
1963		0	0	0	0	8	158		177	89	13	9	0	0		454
1964		0	0	0	0	32	137		227	93	38	0	0	0		527
1965		0	0	0	0	49	48		152	119	24	4	0	0		396
1966		0	0	0	0	8	146		200	71	17	1	0	0		443
1967		0	0	0	0	4	84		148	71	31	4	0	0		342
1968		0	0	0	1	2	96		149	168	33	26	0	0		475
1969		0	0	0	0	21	17		138	184	40	3	0	0		403
1970		0	0	0	10	26	114		231	150	50	5	0	0		586
1971		0	0	0	0	1	195		125	71	77	15	0	0		484
1972		0	0	0	0	52	75		190	156	22	0	0	0		495
1973		0	0	0	2	0	112		220	228	63	13	0	0		638
1974		0	0	0	7	6	35		175	87	13	0	0	0		323
1975		0	0	0	0	56	106		221	126	3	2	0	0		514
1976		0	0	0	8	1	129		219	122	41	0	0	0		520
1977		0	0	0	5	87	81		269	87	5	0	0	0		534
1978		0	0	0	0	43	71		115	131	80	0	0	0		440
1979		0	0	0	0	6	68		191	91	23	1	0	0		380
1980		0	0	0	5	27	64		192	146	18	0	0	0		452
1981		0	0	0	0	5	71		168	127	9	0	0	0		380
1982		0	0	0	0	30	16		187	85	35	4	0	0		357
1983		0	0	0	0	0	95		270	188	60	4	0	0		617
1984		0	0	0	0	3	94		136	165	17	0	0	0		415
1985		0	0	0	16	11	41		141	85	79	0	0	0		373
1986		0	0	0	8	25	65		220	48	27	0	0	0		393
1987		0	0	0	7	56	161		274	133	23	0	0	0		654
1988		0	0	0	0	46	182		270	255	33	0	0	0		786
1989		0	0	0	0	7	55		199	141	27	0	0	0		429

GREEN BAY MONTHLY COOLING DEGREE DAYS

Normal		0	0	0	2	16	83		150	111	33	3	0	0		398
YEAR		JAN	FEB	MAR	APR	MAY	JUN		JUL	AUG	SEP	OCT	NOV	DEC		YEAR
1990		0	0	0	34	0	92		140	116	70	0	0	0		452
1991		0	0	0	8	115	155		171	177	60	0	0	0		686
1992		0	0	0	0	22	49		49	69	23	1	0	0		213
1993		0	0	0	0	13	48		173	187	11	0	0	0		432
1994		0	0	0	0	30	154		172	89	71	3	0	0		519
1995		0	0	0	0	3	224		265	282	33	1	0	0		808
1996		0	0	0	0	15	115		64	120	38	0	0	0		352
1997		0	0	0	0	0	70		103	55	20	7	0	0		255
1998		0	0	0	0	44	121		145	150	60	2	0	0		522
1999		0	0	0	0	15	122		237	66	40	0	0	0		480
2000		0	0	0	0	29	65		107	104	25	0	0	0		330
2001		0	0	0	2	16	113		202	190	23	0	0	0		546
2002		0	0	0	9	11	135		262	104	58	6	0	0		585
2003		0	0	0	0	0	46		113	142	49	1	0	0		351
2004		0	0	0	0	9	51		116	73	78	0	0	0		327
2005		0	0	0	1	3	203		186	147	77	31	0	0		648
2006		0	0	0	0	46	76		271	110	14	3	0	0		520
2007		0	0	2	3	46	124		168	160	80	33	0	0		616
2008		0	0	0	0	0	104		188	138	33	3	0	0		466
2009		0	0	0	0	6	106		49	92	22	0	0	0		275
2010		0	0	0	9	55	67		243	248	20	0	0	0		642
2011		0	0	0	0	22	71		320	139	33	6	0	0		591
2012		0	0	12	0	51	199		352	131	41	0	0	0		786
2013		0	0	0	5	33	105		198	137	55	2	0	0		535
2014		0	0	0	0	16	106		99	122	19	0	0	0		362
2015		0	0	0	0	28	67		176	131	113	2	0	0		517
2016		0	0	0	0	33	100		198	191	52	3	0	0		577
2017		0	0	0	0	8	115		186	68	92	8	0	0		477
2018		0	0	0	0	93	117		214	176	83	4	0	0		687
2019		0	0	0	0	14	73		264	120	63	1	0	0		535
2020		0	0	0												
2021		0	0	0												
2022		0	0	0												
2023		0	0	0												
2024		0	0	0												

GREEN BAY COOLING DEGREE DAYS BY SEASON

Normal Winter	0	Normal Spring	18	Normal Summer	344	Normal Fall	36
Winter	Total	Spring	Total	Summer	Total	Fall	Total
1885-86	0	1886	0	1886	MSG	1886	74
1886-87	0	1887	51	1887	524	1887	17
1887-88	0	1888	5	1888	420	1888	6
1888-89	0	1889	29	1889	278	1889	58
1889-90	0	1890	4	1890	429	1890	27
1890-91	0	1891	12	1891	331	1891	151
1891-92	0	1892	0	1892	400	1892	26
1892-93	0	1893	0	1893	449	1893	42
1893-94	0	1894	2	1894	607	1894	89
1894-95	0	1895	73	1895	410	1895	154
1895-96	0	1896	64	1896	491	1896	12
1896-97	0	1897	5	1897	415	1897	156
1897-98	0	1898	8	1898	382	1898	97
1898-99	0	1899	21	1899	439	1899	57
1899-00	0	1900	43	1900	525	1900	93
1900-01	0	1901	8	1901	576	1901	55
1901-02	0	1902	23	1902	309	1902	1
1902-03	0	1903	28	1903	261	1903	35
1903-04	0	1904	12	1904	255	1904	28
1904-05	0	1905	0	1905	311	1905	66
1905-06	0	1906	26	1906	437	1906	108
1906-07	0	1907	0	1907	366	1907	48
1907-08	0	1908	18	1908	441	1908	157
1908-09	0	1909	2	1909	543	1909	36
1909-10	0	1910	5	1910	598	1910	16
1910-11	0	1911	60	1911	476	1911	30
1911-12	0	1912	17	1912	281	1912	89
1912-13	0	1913	19	1913	422	1913	69
1913-14	0	1914	49	1914	462	1914	62
1914-15	0	1915	34	1915	183	1915	43
1915-16	0	1916	2	1916	606	1916	39
1916-17	0	1917	6	1917	291	1917	12
1917-18	0	1918	35	1918	364	1918	16
1918-19	0	1919	36	1919	544	1919	62
1919-20	0	1920	4	1920	342	1920	93

GREEN BAY COOLING DEGREE DAYS BY SEASON

Normal Winter	0	Normal Spring	18	Normal Summer	344	Normal Fall	36
Winter	Total	Spring	Total	Summer	Total	Fall	Total
1920-21	0	1921	78	1921	765	1921	82
1921-22	0	1922	22	1922	390	1922	129
1922-23	0	1923	13	1923	460	1923	34
1923-24	0	1924	0	1924	246	1924	6
1924-25	0	1925	19	1925	447	1925	76
1925-26	0	1926	26	1926	303	1926	22
1926-27	0	1927	5	1927	206	1927	124
1927-28	0	1928	5	1928	335	1928	17
1928-29	0	1929	36	1929	346	1929	53
1929-30	0	1930	37	1930	568	1930	81
1930-31	0	1931	18	1931	651	1931	162
1931-32	0	1932	22	1932	550	1932	37
1932-33	0	1933	31	1933	652	1933	112
1933-34	0	1934	67	1934	492	1934	23
1934-35	0	1935	3	1935	569	1935	31
1935-36	0	1936	61	1936	542	1936	88
1936-37	0	1937	28	1937	682	1937	100
1937-38	0	1938	13	1938	518	1938	32
1938-39	0	1939	59	1939	562	1939	99
1939-40	0	1940	4	1940	468	1940	72
1940-41	0	1941	51	1941	570	1941	73
1941-42	0	1942	9	1942	388	1942	58
1942-43	0	1943	3	1943	619	1943	28
1943-44	0	1944	68	1944	531	1944	41
1944-45	0	1945	5	1945	366	1945	72
1945-46	0	1946	5	1946	392	1946	59
1946-47	0	1947	0	1947	545	1947	160
1947-48	0	1948	15	1948	469	1948	98
1948-49	0	1949	44	1949	655	1949	16
1949-50	0	1950	11	1950	227	1950	9
1950-51	0	1951	16	1951	196	1951	17
1951-52	0	1952	8	1952	382	1952	60
1952-53	0	1953	10	1953	435	1953	56
1953-54	0	1954	3	1954	344	1954	21
1954-55	0	1955	18	1955	621	1955	56

GREEN BAY COOLING DEGREE DAYS BY SEASON

Normal Winter	0	Normal Spring	18	Normal Summer	344	Normal Fall	36
WINTER	TOTAL	SPRING	TOTAL	SUMMER	TOTAL	FALL	TOTAL
1955-56	0	1956	7	1956	283	1956	15
1956-57	0	1957	8	1957	321	1957	22
1957-58	0	1958	4	1958	278	1958	26
1958-59	0	1959	41	1959	480	1959	75
1959-60	0	1960	2	1960	254	1960	75
1960-61	0	1961	5	1961	364	1961	89
1961-62	0	1962	76	1962	295	1962	29
1962-63	0	1963	8	1963	424	1963	22
1963-64	0	1964	32	1964	457	1964	38
1964-65	0	1965	49	1965	319	1965	28
1965-66	0	1966	8	1966	417	1966	18
1966-67	0	1967	4	1967	303	1967	35
1967-68	0	1968	3	1968	413	1968	59
1968-69	0	1969	21	1969	339	1969	43
1969-70	0	1970	36	1970	495	1970	55
1970-71	0	1971	1	1971	391	1971	92
1971-72	0	1972	52	1972	421	1972	22
1972-73	0	1973	2	1973	560	1973	76
1973-74	0	1974	13	1974	297	1974	13
1974-75	0	1975	56	1975	453	1975	5
1975-76	0	1976	9	1976	470	1976	41
1976-77	0	1977	92	1977	437	1977	5
1977-78	0	1978	43	1978	317	1978	80
1978-79	0	1979	6	1979	350	1979	24
1979-80	0	1980	32	1980	402	1980	18
1980-81	0	1981	5	1981	366	1981	9
1981-82	0	1982	30	1982	288	1982	39
1982-83	0	1983	0	1983	553	1983	64
1983-84	0	1984	3	1984	395	1984	17
1984-85	0	1985	27	1985	267	1985	79
1985-86	0	1986	33	1986	333	1986	27
1986-87	0	1987	63	1987	568	1987	23
1987-88	0	1988	46	1988	707	1988	33
1988-89	0	1989	7	1989	395	1989	27
1989-90	0	1990	34	1990	348	1990	70

GREEN BAY COOLING DEGREE DAYS BY SEASON

Normal Winter	0	Normal Spring	18	Normal Summer	344	Normal Fall	36
WINTER	TOTAL	SPRING	TOTAL	SUMMER	TOTAL	FALL	TOTAL
1990-91	0	1991	123	1991	503	1991	60
1991-92	0	1992	22	1992	167	1992	24
1992-93	0	1993	13	1993	408	1993	11
1993-94	0	1994	30	1994	415	1994	74
1994-95	0	1995	3	1995	771	1995	34
1995-96	0	1996	15	1996	299	1996	38
1996-97	0	1997	0	1997	228	1997	27
1997-98	0	1998	44	1998	416	1998	62
1998-99	0	1999	15	1999	425	1999	40
1999-00	0	2000	29	2000	276	2000	25
2000-01	0	2001	18	2001	505	2001	23
2001-02	0	2002	20	2002	501	2002	64
2002-03	0	2003	0	2003	301	2003	50
2003-04	0	2004	9	2004	240	2004	78
2004-05	0	2005	4	2005	536	2005	108
2005-06	0	2006	46	2006	457	2006	17
2006-07	0	2007	51	2007	452	2007	113
2007-08	0	2008	0	2008	430	2008	36
2008-09	0	2009	6	2009	247	2009	22
2009-10	0	2010	64	2010	558	2010	20
2010-11	0	2011	22	2011	530	2011	39
2011-12	0	2012	63	2012	682	2012	41
2012-13	0	2013	38	2013	440	2013	57
2013-14	0	2014	16	2014	327	2014	19
2014-15	0	2015	28	2015	374	2015	115
2015-16	0	2016	33	2016	489	2016	55
2016-17	0	2017	8	2017	369	2017	100
2017-18	0	2018	93	2018	507	2018	87
2018-19	0	2019	14	2019	457	2019	64
2019-20	0	2020		2020		2020	

GREEN BAY MONTHLY PRECIPITATION

Normal		1.13	1.11	1.85	2.63	2.93	3.88		3.50	3.37	3.04	2.44	2.13	1.51		29.52
YEAR		JAN	FEB	MAR	APR	MAY	JUN		JUL	AUG	SEP	OCT	NOV	DEC		YEAR
1821																
1822																
1823																
1824																
1825																
1826																
1827																
1828																
1829																
1830																
1831																
1832																
1833																
1834																
1835																
1836																
1837																
1838																
1839																
1840																
1841			0.43	1.69	2.11	2.46	5.48									
1842																
1843																
1844																
1845																
1846																
1847																
1848																
1849																
1850						1.00	4.92		6.24	5.90	2.69	1.10	2.59	0.95		
1851		1.12	1.50	0.78	1.58	8.50	3.05		5.07	2.67	3.26	1.10	2.26	0.28		
1852		1.77	0.66	3.87	2.97	2.15	1.25									
1853																
1854																

Note: Data before 1886 are not used in the computation of daily and monthly records.

GREEN BAY MONTHLY PRECIPITATION

Normal		1.13	1.11	1.85	2.63	2.93	3.88		3.50	3.37	3.04	2.44	2.13	1.51		29.52
YEAR		JAN	FEB	MAR	APR	MAY	JUN		JUL	AUG	SEP	OCT	NOV	DEC		YEAR
1855																
1856																
1857																
1858																
1859																
1860																
1861																
1862																
1863																
1864		1.25	0.82	1.04	2.48	1.08	0.94		3.22	2.36	7.74	1.39	3.47	2.17		
1865		0.61	1.95	2.57	4.02	0.88	4.70		4.17	2.19	5.87					
1866																
1867																
1868																
1869																
1870																
1871																
1872																
1873																
1874																
1875																
1876																
1877																
1878																
1879																
1880																
1881																
1882																
1883																
1884																
1885																

Note: Data before 1886 are not used in the computation of daily and monthly records.

GREEN BAY MONTHLY PRECIPITATION

Normal		1.13	1.11	1.85	2.63	2.93	3.88		3.50	3.37	3.04	2.44	2.13	1.51		29.52
YEAR		JAN	FEB	MAR	APR	MAY	JUN		JUL	AUG	SEP	OCT	NOV	DEC		YEAR
1886		M	M	M	M	M	M		M	M	3.58	5.40	2.88	1.36		MSG
1887		2.51	3.99	1.01	1.76	0.90	2.38		4.31	2.93	3.29	3.90	1.57	4.01		32.56
1888		2.38	2.11	5.69	2.90	3.79	1.14		3.13	2.34	5.36	1.45	2.12	3.01		35.42
1889		3.75	3.30	0.74	1.09	4.75	3.06		2.55	1.36	4.68	0.26	3.62	3.38		32.54
1890		3.29	3.16	1.87	2.75	3.08	5.18		4.50	4.61	1.77	3.55	1.72	0.75		36.23
1891		2.30	1.96	3.33	1.93	0.12	1.73		1.80	4.02	0.60	2.24	2.32	3.68		26.03
1892		1.80	1.84	0.86	1.67	5.10	5.84		2.76	3.87	3.40	1.62	2.93	1.33		33.02
1893		1.73	1.82	2.63	3.80	3.54	2.48		4.12	1.52	3.51	1.37	2.27	4.20		32.99
1894		1.98	1.40	2.39	2.75	6.93	5.32		1.86	1.34	3.27	4.33	2.86	1.46		35.89
1895		1.96	0.74	0.41	1.21	4.28	2.37		1.44	3.71	1.24	0.40	1.50	1.78		21.04
1896		0.98	0.26	1.19	5.48	3.60	3.35		2.45	2.96	5.21	3.13	3.60	0.88		33.09
1897		1.69	1.69	2.52	4.09	2.40	7.56		3.92	1.79	3.21	2.50	1.56	1.20		34.13
1898		1.20	1.09	2.96	2.57	3.13	3.60		3.16	2.65	3.07	4.04	0.87	0.74		29.08
1899		0.98	0.96	2.93	3.15	1.95	4.85		4.99	0.36	2.16	1.35	0.54	1.54		25.76
1900		0.77	1.67	1.07	2.88	2.10	2.30		5.70	4.28	5.09	4.29	1.98	0.63		32.76
1901		0.90	0.49	2.75	0.51	2.71	3.80		4.11	1.58	4.15	3.60	0.80	1.06		26.46
1902		0.45	1.39	2.65	1.49	4.20	4.71		4.10	1.23	2.63	1.56	1.42	1.78		27.61
1903		1.03	1.35	3.75	2.79	3.32	1.03		3.54	5.38	3.39	1.72	1.25	0.34		28.89
1904		0.45	1.43	3.05	2.07	6.53	1.55		3.83	1.41	4.44	3.19	0.34	2.34		30.63
1905		1.43	1.17	2.77	2.04	3.75	3.28		5.26	4.41	2.42	2.71	1.70	0.97		31.91
1906		2.58	0.87	3.39	2.05	2.84	4.38		3.59	7.93	2.20	2.68	3.76	1.63		37.90
1907		2.17	0.08	2.04	3.39	2.54	3.22		1.75	4.17	3.80	0.82	1.29	2.05		27.32
1908		0.90	1.75	2.38	2.84	3.64	1.74		2.44	1.19	1.45	0.57	1.61	1.40		21.91
1909		0.66	1.49	1.63	4.00	4.28	4.16		1.04	1.24	2.68	0.95	2.55	2.10		26.78
1910		1.02	1.07	0.19	4.90	1.87	0.94		2.02	6.08	6.24	1.41	2.65	0.75		29.14
1911		0.87	1.96	0.75	1.43	5.72	2.23		1.59	1.56	5.16	4.68	2.54	2.20		30.69
1912		0.59	0.61	0.88	2.06	7.24	1.03		7.46	3.92	4.70	2.19	1.15	1.49		33.32
1913		1.17	1.67	3.03	2.37	5.49	2.70		4.91	1.01	3.56	2.55	1.91	0.46		30.83
1914		0.91	0.83	0.87	2.75	4.42	8.68		4.95	5.26	4.86	1.73	1.78	0.99		38.03
1915		1.29	2.44	0.86	1.33	3.32	2.54		2.62	3.66	5.10	0.85	2.87	0.86		27.74
1916		2.39	1.09	1.53	2.39	3.94	6.73		2.42	1.39	3.27	4.73	3.27	1.04		34.19
1917		1.96	0.50	2.45	2.32	1.12	4.92		1.52	2.07	1.95	2.38	0.70	0.38		22.27
1918		2.22	1.21	1.98	2.44	9.70	2.59		1.52	2.05	1.71	2.18	2.16	1.81		31.57
1919		0.67	1.51	1.26	3.20	4.53	0.83		5.39	1.60	2.97	2.37	2.26	0.36		26.95

GREEN BAY MONTHLY PRECIPITATION

Normal		1.13	1.11	1.85	2.63	2.93	3.88		3.50	3.37	3.04	2.44	2.13	1.51		29.52
YEAR		JAN	FEB	MAR	APR	MAY	JUN		JUL	AUG	SEP	OCT	NOV	DEC		YEAR
1920		0.98	0.47	4.12	2.11	1.43	6.00		3.49	1.80	0.91	2.27	3.48	1.70		28.76
1921		0.50	0.73	2.08	4.13	1.04	0.71		2.48	4.97	2.62	2.04	1.14	3.65		26.09
1922		0.88	4.54	1.74	4.62	1.79	4.88		5.88	4.10	2.74	0.47	2.25	0.59		34.48
1923		1.73	0.91	2.93	2.33	1.50	2.53		3.31	3.65	1.48	1.98	0.60	1.19		24.14
1924		0.78	1.55	2.49	4.64	4.72	2.74		2.96	4.82	3.04	0.08	2.01	0.80		30.63
1925		0.27	1.79	0.59	1.84	1.21	5.96		3.04	2.61	3.38	2.05	0.48	1.07		24.29
1926		0.53	1.59	1.28	1.95	3.83	4.50		2.13	3.36	4.87	2.76	2.78	1.67		31.25
1927		1.05	0.34	2.17	1.81	3.40	1.96		2.99	0.59	4.82	1.97	2.32	1.89		25.31
1928		0.36	1.89	2.40	2.29	1.17	5.50		3.46	3.82	2.34	3.71	1.18	0.92		29.04
1929		2.54	1.58	2.11	6.47	1.70	3.75		2.04	1.70	2.38	1.86	0.53	0.91		27.57
1930		0.90	1.67	0.72	1.01	1.94	3.02		2.15	0.59	1.64	1.70	0.64	0.33		16.31
1931		0.64	0.64	1.71	0.63	1.08	3.17		3.31	2.34	5.84	3.76	3.61	1.10		27.83
1932		2.15	1.23	0.95	1.28	2.79	1.76		2.21	1.26	1.21	1.58	1.01	2.04		19.47
1933		1.43	0.75	2.26	2.54	2.40	5.07		3.43	1.10	2.01	3.59	0.70	1.19		26.47
1934		0.92	0.44	2.37	1.91	2.01	4.47		2.34	3.85	1.91	1.60	6.19	0.98		28.99
1935		1.44	1.28	0.70	1.70	1.46	4.69		1.70	4.31	3.29	1.21	1.53	0.90		24.21
1936		1.42	1.45	1.18	1.26	1.73	1.24		1.02	3.28	2.23	2.04	0.59	1.03		18.47
1937		2.43	2.33	0.44	3.42	1.12	1.39		2.15	2.62	2.84	2.30	1.91	0.85		23.80
1938		2.06	3.16	2.32	1.68	2.32	2.03		1.84	3.75	6.31	0.75	1.50	1.33		29.05
1939		1.83	1.33	0.77	1.94	2.39	4.56		0.79	2.27	3.27	2.83	0.45	0.68		23.11
1940		0.99	0.57	0.66	2.91	3.38	6.11		1.90	6.12	2.36	1.87	3.25	1.38		31.50
1941		1.70	0.67	1.34	2.31	3.77	1.47		1.14	4.08	4.08	3.39	1.02	1.45		26.42
1942		0.78	0.79	2.80	2.08	7.10	4.83		1.88	1.11	3.43	1.24	1.81	2.25		30.10
1943		1.86	0.60	1.85	1.53	4.44	4.04		2.54	3.21	0.81	0.83	2.41	0.03		24.15
1944		0.99	1.02	1.82	1.81	1.20	5.27		2.25	4.80	3.99	0.85	2.43	0.65		27.08
1945		0.52	2.23	1.12	4.42	4.38	4.92		1.18	3.96	2.57	0.99	3.91	1.37		31.57
1946		1.89	0.77	2.47	0.67	4.33	4.17		0.70	1.88	2.81	1.49	2.60	1.75		25.53
1947		1.08	0.51	1.46	3.25	4.43	3.10		3.26	4.66	2.97	2.08	1.84	1.29		29.93
1948		0.55	1.93	1.91	2.93	0.91	2.67		2.35	0.96	1.40	0.71	4.99	1.43		22.74
1949		1.85	1.08	3.75	2.69	0.71	3.58		4.89	2.45	1.25	1.05	1.50	1.17		25.97
1950		2.64	1.45	2.49	3.39	1.50	3.11		6.50	2.72	2.20	1.14	1.12	1.84		30.10
1951		0.87	1.72	2.66	4.79	0.89	2.30		4.12	5.50	2.93	4.82	1.66	1.09		33.35
1952		2.06	0.70	1.98	1.57	2.92	2.36		3.82	2.06	0.82	T	2.24	1.45		21.98
1953		1.10	3.56	1.94	5.52	1.41	1.90		3.15	2.05	2.02	0.22	0.39	1.59		24.85
1954		0.43	0.98	1.11	4.45	3.22	4.38		2.94	1.61	5.78	5.00	0.89	0.42		31.21

GREEN BAY MONTHLY PRECIPITATION

Normal		1.13	1.11	1.85	2.63	2.93	3.88		3.50	3.37	3.04	2.44	2.13	1.51		29.52
YEAR		JAN	FEB	MAR	APR	MAY	JUN		JUL	AUG	SEP	OCT	NOV	DEC		YEAR
1955		0.78	1.37	1.40	2.40	2.39	3.25		4.78	0.90	0.76	3.58	1.04	0.89		23.54
1956		0.56	0.60	1.86	1.45	4.66	3.90		5.85	3.09	1.65	0.65	2.13	0.87		27.27
1957		0.35	0.43	0.46	2.93	5.28	2.48		3.18	3.46	2.15	1.35	3.52	1.59		27.18
1958		0.42	0.16	0.50	2.56	1.27	1.82		2.07	2.68	3.20	2.25	1.34	0.16		18.43
1959		1.04	1.98	1.87	2.84	3.86	1.26		4.21	2.71	5.17	3.27	1.47	2.85		32.53
1960		1.04	0.48	1.21	3.13	7.75	3.07		1.87	3.52	3.09	2.32	0.69	0.10		28.27
1961		0.31	0.93	2.12	1.67	1.42	4.31		4.91	2.84	5.02	3.34	2.60	1.27		30.74
1962		1.27	2.02	1.13	2.55	2.86	4.35		2.70	2.86	3.87	1.94	0.84	1.03		27.42
1963		0.68	0.59	2.58	0.98	1.54	2.67		2.77	2.07	3.00	0.73	1.63	0.73		19.97
1964		1.14	0.26	1.76	2.55	4.14	1.05		4.55	2.72	6.74	0.44	2.07	0.70		28.12
1965		0.93	0.85	2.38	3.62	3.95	1.89		1.96	3.38	7.80	1.32	2.19	2.31		32.58
1966		1.18	2.25	2.46	1.38	1.28	1.09		4.19	2.65	1.21	0.72	1.58	1.65		21.64
1967		2.52	0.84	1.13	2.77	2.45	8.47		1.96	2.43	0.46	4.71	1.66	1.17		30.57
1968		0.94	0.45	0.97	4.84	3.10	6.97		2.00	2.66	3.31	1.01	1.01	2.69		29.95
1969		2.60	0.04	1.04	2.86	2.66	7.62		2.51	1.19	2.03	3.46	0.43	1.43		27.87
1970		0.73	0.23	1.07	1.61	5.76	1.11		4.02	1.25	6.11	2.98	2.68	1.24		28.79
1971		1.60	2.03	2.04	1.05	1.67	1.87		3.44	2.99	3.36	2.01	3.21	3.15		28.42
1972		0.65	0.96	2.19	1.45	0.82	2.25		1.85	5.86	5.76	1.84	1.15	2.49		27.27
1973		1.86	0.72	2.43	3.23	8.21	3.20		1.93	2.57	2.91	3.96	1.45	2.41		34.88
1974		1.71	1.17	1.07	2.62	4.46	4.91		4.25	1.61	1.05	1.72	2.09	1.67		28.33
1975		1.52	1.48	3.44	2.35	2.79	5.27		1.78	9.04	3.18	0.36	3.42	0.84		35.47
1976		1.72	1.33	3.65	2.44	2.42	0.31		2.96	1.15	0.28	0.82	0.16	0.61		17.85
1977		0.67	1.38	4.68	3.33	2.47	2.27		2.13	2.37	2.44	1.36	2.70	2.31		28.11
1978		1.33	0.35	0.31	3.44	3.38	2.72		6.03	4.36	4.82	2.33	2.93	1.30		33.30
1979		1.78	1.17	4.49	1.93	3.01	2.21		3.55	5.97	0.76	2.72	2.49	1.28		31.36
1980		1.92	0.35	1.00	2.73	1.77	3.82		1.87	7.31	3.42	1.79	1.25	1.35		28.58
1981		0.12	2.76	0.42	4.22	0.56	2.63		0.83	3.37	3.25	3.44	1.08	1.10		23.78
1982		1.34	0.14	1.95	2.66	2.74	2.67		5.10	2.91	1.43	1.20	4.51	2.50		29.15
1983		0.72	1.46	1.52	1.39	4.80	1.82		3.76	5.27	3.59	2.24	2.63	1.18		30.38
1984		0.59	1.59	1.64	3.33	1.65	5.60		3.17	3.78	5.66	4.92	2.55	1.72		36.20
1985		0.86	2.55	2.70	2.24	2.58	2.21		4.03	8.03	3.65	2.72	4.96	1.83		38.36
1986		0.60	0.83	2.48	2.26	1.15	4.06		4.95	3.85	7.51	1.89	1.27	0.48		31.33
1987		0.47	0.39	1.53	2.33	2.58	1.83		2.18	3.41	1.57	1.76	3.07	2.04		23.16
1988		1.79	0.73	1.10	2.53	0.06	0.67		2.34	3.47	4.11	1.96	4.43	0.84		24.03
1989		0.41	0.38	2.88	0.49	4.22	1.56		2.27	1.05	0.58	4.76	1.25	0.55		20.40

GREEN BAY MONTHLY PRECIPITATION

Normal		1.13	1.11	1.85	2.63	2.93	3.88		3.50	3.37	3.04	2.44	2.13	1.51		29.52
YEAR		JAN	FEB	MAR	APR	MAY	JUN		JUL	AUG	SEP	OCT	NOV	DEC		YEAR
1990		0.64	0.58	3.25	1.28	3.99	10.29		2.93	2.51	5.13	2.34	1.61	2.10		36.65
1991		0.57	0.37	2.87	2.77	2.42	1.08		4.16	2.11	2.55	3.50	2.72	1.42		26.54
1992		0.72	0.55	2.48	3.01	1.54	1.61		4.18	2.10	5.61	0.92	5.32	2.27		30.31
1993		1.42	0.34	0.76	3.99	4.28	6.82		6.83	2.30	2.78	2.29	1.56	0.44		33.81
1994		1.47	1.11	1.14	5.91	1.69	2.84		7.00	3.69	2.19	0.98	1.43	0.34		29.79
1995		0.65	0.39	1.92	2.22	2.88	1.80		1.15	7.31	2.76	4.80	3.32	1.25		30.45
1996		1.77	0.76	1.16	3.85	1.40	5.57		2.49	1.40	1.40	2.93	0.80	1.89		25.42
1997		1.81	1.40	1.92	1.67	2.60	5.51		2.11	5.73	2.76	0.93	0.30	0.61		27.35
1998		2.21	0.80	3.66	1.85	2.21	6.17		1.86	2.93	3.54	1.56	1.67	0.30		28.76
1999		2.37	1.10	0.15	2.11	3.77	3.98		5.67	1.32	1.24	0.67	1.57	0.83		24.78
2000		0.87	1.04	0.98	2.15	4.41	5.33		6.27	3.38	3.94	0.46	1.25	1.16		31.24
2001		1.19	1.26	0.42	3.66	4.74	5.17		0.85	3.42	2.35	1.71	1.70	1.23		27.70
2002		0.60	1.50	2.08	3.02	2.81	4.69		2.16	4.01	2.67	3.26	0.44	0.73		27.97
2003		0.58	0.56	2.32	2.36	3.17	3.71		4.26	4.15	3.32	1.05	3.83	1.68		30.99
2004		1.24	1.62	3.58	1.56	8.31	4.87		1.78	2.00	0.47	3.70	1.80	2.26		33.19
2005		1.60	1.33	1.33	1.53	2.52	3.44		1.46	4.23	3.08	1.59	3.07	1.04		26.22
2006		1.64	1.34	1.16	1.97	5.90	2.83		3.14	2.11	3.33	3.14	1.23	2.88		30.67
2007		0.63	1.39	2.74	1.72	2.39	3.71		2.41	2.72	3.16	3.62	0.11	2.54		27.14
2008		3.65	2.30	2.52	4.61	1.43	4.77		4.71	0.59	1.89	1.59	1.49	3.72		33.27
2009		0.66	1.55	2.59	2.62	3.01	2.53		1.33	3.33	1.22	5.16	1.38	2.28		27.66
2010		0.67	1.05	0.31	3.63	1.99	6.73		9.51	4.42	4.48	2.12	1.33	1.91		38.15
2011		1.23	1.34	3.08	6.24	2.81	5.12		5.30	1.71	4.54	1.66	3.42	1.40		37.85
2012		1.40	1.12	2.21	2.39	3.43	1.71		6.01	3.66	1.09	4.92	1.05	2.54		31.53
2013		2.36	2.30	2.01	3.38	3.72	3.82		3.35	3.05	2.89	2.95	3.44	1.89		35.16
2014		1.33	1.46	0.91	4.01	2.95	4.05		1.21	4.80	4.69	2.51	2.52	1.68		32.12
2015		0.56	0.41	0.90	1.63	3.44	3.24		1.80	4.22	5.85	2.64	2.49	5.71		32.89
2016		1.33	1.15	4.05	1.29	3.36	4.44		3.22	2.78	4.29	2.66	2.29	2.25		33.11
2017		2.43	0.82	2.30	4.48	2.97	3.78		4.56	4.05	1.01	3.12	1.14	1.29		31.95
2018		1.04	1.46	0.99	4.87	3.67	4.81		3.13	6.32	4.96	4.86	1.34	1.76		39.21
2019		1.92	3.13	1.75	3.82	4.91	4.74		3.50	5.54	9.37	4.42	3.04			
2020																
2021																
2022																
2023																
2024																

GREEN BAY PRECIPITATION TOTALS BY SEASON

Normal Winter	3.75	Normal Spring	7.41	Normal Summer	10.75	Normal Fall	7.61
WINTER	TOTAL	SPRING	TOTAL	SUMMER	TOTAL	FALL	TOTAL
1885-86	MSG	1886	MSG	1886	MSG	1886	11.86
1886-87	7.86	1887	3.67	1887	9.62	1887	8.76
1887-88	8.50	1888	12.38	1888	6.61	1888	8.93
1888-89	10.06	1889	6.58	1889	6.97	1889	8.56
1889-90	9.83	1890	7.70	1890	14.29	1890	7.04
1890-91	5.01	1891	5.38	1891	7.55	1891	5.16
1891-92	7.32	1892	7.63	1892	12.47	1892	7.95
1892-93	4.88	1893	9.97	1893	8.12	1893	7.15
1893-94	7.58	1894	12.07	1894	8.52	1894	10.46
1894-95	4.16	1895	5.90	1895	7.52	1895	3.14
1895-96	3.02	1896	10.27	1896	8.76	1896	11.94
1896-97	4.26	1897	9.01	1897	13.27	1897	7.27
1897-98	3.49	1898	8.66	1898	9.41	1898	7.98
1898-99	2.68	1899	8.03	1899	10.20	1899	4.05
1899-00	3.98	1900	6.05	1900	12.28	1900	11.36
1900-01	2.02	1901	5.97	1901	9.49	1901	8.55
1901-02	2.90	1902	8.34	1902	10.02	1902	5.61
1902-03	4.16	1903	9.86	1903	9.95	1903	6.36
1903-04	2.22	1904	11.65	1904	6.79	1904	7.97
1904-05	4.94	1905	8.56	1905	12.95	1905	6.83
1905-06	4.42	1906	8.28	1906	15.90	1906	8.64
1906-07	3.88	1907	7.97	1907	9.14	1907	5.91
1907-08	4.70	1908	8.86	1908	5.37	1908	3.63
1908-09	3.55	1909	9.91	1909	6.44	1909	6.18
1909-10	4.19	1910	6.96	1910	9.04	1910	10.30
1910-11	3.58	1911	7.90	1911	5.38	1911	12.38
1911-12	3.40	1912	10.18	1912	12.41	1912	8.04
1912-13	4.33	1913	10.89	1913	8.62	1913	8.02
1913-14	2.20	1914	8.04	1914	18.89	1914	8.37
1914-15	4.72	1915	5.51	1915	8.82	1915	8.82
1915-16	4.34	1916	7.86	1916	10.54	1916	11.27
1916-17	3.50	1917	5.89	1917	8.51	1917	5.03
1917-18	3.81	1918	14.12	1918	6.16	1918	6.05
1918-19	3.99	1919	8.99	1919	7.82	1919	7.60
1919-20	1.81	1920	7.66	1920	11.29	1920	6.66
1920-21	2.93	1921	7.25	1921	8.16	1921	5.80
1921-22	9.07	1922	8.15	1922	14.86	1922	5.46
1922-23	3.23	1923	6.76	1923	9.49	1923	4.06
1923-24	3.52	1924	11.85	1924	10.52	1924	5.13
1924-25	2.86	1925	3.64	1925	11.61	1925	5.91

GREEN BAY PRECIPITATION TOTALS BY SEASON

Normal Winter	3.75	Normal Spring	7.41	Normal Summer	10.75	Normal Fall	7.61
WINTER	TOTAL	SPRING	TOTAL	SUMMER	TOTAL	FALL	TOTAL
1925-26	3.19	1926	7.06	1926	9.99	1926	10.41
1926-27	3.06	1927	7.38	1927	5.54	1927	9.11
1927-28	4.14	1928	5.86	1928	12.78	1928	7.23
1928-29	5.04	1929	10.28	1929	7.49	1929	4.77
1929-30	3.48	1930	3.67	1930	5.76	1930	3.98
1930-31	1.61	1931	3.42	1931	8.82	1931	13.21
1931-32	4.48	1932	5.02	1932	5.23	1932	3.80
1932-33	4.22	1933	7.20	1933	9.60	1933	6.30
1933-34	2.55	1934	6.29	1934	10.66	1934	9.70
1934-35	3.70	1935	3.86	1935	10.70	1935	6.03
1935-36	3.77	1936	4.17	1936	5.54	1936	4.86
1936-37	5.79	1937	4.98	1937	6.16	1937	7.05
1937-38	6.07	1938	6.32	1938	7.62	1938	8.56
1938-39	4.49	1939	5.10	1939	7.62	1939	6.55
1939-40	2.24	1940	6.95	1940	14.13	1940	7.48
1940-41	3.75	1941	7.42	1941	6.69	1941	8.49
1941-42	3.02	1942	11.98	1942	7.82	1942	6.48
1942-43	4.71	1943	7.82	1943	9.79	1943	4.05
1943-44	2.04	1944	4.83	1944	12.32	1944	7.27
1944-45	3.40	1945	9.92	1945	10.06	1945	7.47
1945-46	4.03	1946	7.47	1946	6.75	1946	6.90
1946-47	3.34	1947	9.15	1947	11.02	1947	6.89
1947-48	3.77	1948	5.75	1948	5.98	1948	7.10
1948-49	4.36	1949	7.15	1949	10.92	1949	3.80
1949-50	5.26	1950	7.38	1950	12.33	1950	4.46
1950-51	4.43	1951	8.34	1951	11.92	1951	9.41
1951-52	3.85	1952	6.47	1952	8.24	1952	3.06
1952-53	6.11	1953	8.87	1953	7.10	1953	2.63
1953-54	3.00	1954	8.78	1954	8.93	1954	11.67
1954-55	2.57	1955	6.19	1955	8.93	1955	5.38
1955-56	2.05	1956	7.97	1956	12.84	1956	4.43
1956-57	1.65	1957	8.67	1957	9.12	1957	7.02
1957-58	2.17	1958	4.33	1958	6.57	1958	6.79
1958-59	3.18	1959	8.57	1959	8.18	1959	9.91
1959-60	4.37	1960	12.09	1960	8.46	1960	6.10
1960-61	1.34	1961	5.21	1961	12.06	1961	10.96
1961-62	4.56	1962	6.54	1962	9.91	1962	6.65
1962-63	2.30	1963	5.10	1963	7.51	1963	5.36
1963-64	2.13	1964	8.45	1964	8.32	1964	9.25
1964-65	2.48	1965	9.95	1965	7.23	1965	11.31

GREEN BAY PRECIPITATION TOTALS BY SEASON

Normal Winter	3.75	Normal Spring	7.41	Normal Summer	10.75	Normal Fall	7.61
WINTER	TOTAL	SPRING	TOTAL	SUMMER	TOTAL	FALL	TOTAL
1965-66	5.74	1966	5.12	1966	7.93	1966	3.51
1966-67	5.01	1967	6.35	1967	12.86	1967	6.83
1967-68	2.56	1968	8.91	1968	11.63	1968	5.33
1968-69	5.33	1969	6.56	1969	11.32	1969	5.92
1969-70	2.39	1970	8.44	1970	6.38	1970	11.77
1970-71	4.87	1971	4.76	1971	8.30	1971	8.58
1971-72	4.76	1972	4.46	1972	9.96	1972	8.75
1972-73	5.07	1973	13.87	1973	7.70	1973	8.32
1973-74	5.29	1974	8.15	1974	10.77	1974	4.86
1974-75	4.67	1975	8.58	1975	16.09	1975	6.96
1975-76	3.89	1976	8.51	1976	4.42	1976	1.26
1976-77	2.66	1977	10.48	1977	6.77	1977	6.50
1977-78	3.99	1978	7.13	1978	13.11	1978	10.08
1978-79	4.25	1979	9.43	1979	11.73	1979	5.97
1979-80	3.55	1980	5.50	1980	13.00	1980	6.46
1980-81	4.23	1981	5.20	1981	6.83	1981	7.77
1981-82	2.58	1982	7.35	1982	10.68	1982	7.14
1982-83	4.68	1983	7.71	1983	10.85	1983	8.46
1983-84	3.36	1984	6.62	1984	12.55	1984	13.13
1984-85	5.13	1985	7.52	1985	14.27	1985	11.33
1985-86	3.26	1986	5.89	1986	12.86	1986	10.67
1986-87	1.34	1987	6.44	1987	7.42	1987	6.40
1987-88	4.56	1988	3.69	1988	6.48	1988	10.50
1988-89	1.63	1989	7.59	1989	4.88	1989	6.59
1989-90	1.77	1990	8.52	1990	15.73	1990	9.08
1990-91	3.04	1991	8.06	1991	7.35	1991	8.77
1991-92	2.69	1992	7.03	1992	7.89	1992	11.85
1992-93	4.03	1993	9.03	1993	15.95	1993	6.63
1993-94	3.02	1994	8.74	1994	13.53	1994	4.60
1994-95	1.38	1995	7.02	1995	10.26	1995	10.88
1995-96	3.78	1996	6.41	1996	9.46	1996	5.13
1996-97	5.10	1997	6.19	1997	13.35	1997	3.99
1997-98	3.62	1998	7.72	1998	10.96	1998	6.77
1998-99	3.77	1999	6.03	1999	10.97	1999	3.48
1999-00	2.74	2000	7.54	2000	14.98	2000	5.65
2000-01	3.61	2001	8.82	2001	9.44	2001	5.76
2001-02	3.33	2002	7.91	2002	10.86	2002	6.37
2002-03	1.87	2003	7.85	2003	12.12	2003	8.20
2003-04	4.54	2004	13.45	2004	8.65	2004	5.97
2004-05	5.19	2005	5.38	2005	9.13	2005	7.74

GREEN BAY PRECIPITATION TOTALS BY SEASON

Normal Winter	3.75	Normal Spring	7.41	Normal Summer	10.75	Normal Fall	7.61
WINTER	TOTAL	SPRING	TOTAL	SUMMER	TOTAL	FALL	TOTAL
2005-06	4.02	2006	9.03	2006	8.08	2006	7.70
2006-07	4.90	2007	6.85	2007	8.84	2007	6.89
2007-08	8.49	2008	8.56	2008	10.10	2008	4.97
2008-09	5.94	2009	8.22	2009	7.19	2009	7.76
2009-10	4.00	2010	5.93	2010	20.66	2010	7.93
2010-11	4.48	2011	12.14	2011	12.13	2011	9.62
2011-12	3.92	2012	8.03	2012	11.38	2012	7.06
2012-13	7.20	2013	9.11	2013	10.22	2013	9.28
2013-14	4.68	2014	7.87	2014	10.06	2014	9.72
2014-15	2.65	2015	5.97	2015	9.26	2015	10.98
2015-16	8.19	2016	8.70	2016	10.44	2016	9.24
2016-17	5.50	2017	9.75	2017	12.39	2017	5.27
2017-18	3.79	2018	9.53	2018	14.26	2018	11.16
2018-19	6.81	2019	10.48	2019	13.78	2019	16.83
2019-20		2020		2020		2020	

GREEN BAY – CALENDAR DAY PRECIPITATION

JANUARY

RANK	PCPN	DATE(S) / YEAR(S)
1	1.78	09/1889
2	1.22	01/1892
3	1.20	24/1938
4T	1.05	05/1936, 05/1946
6	1.00	12/1890
7	0.98	24/1967
8T	0.97	03/1897, 05/1929
10T	0.94	25/1950, 16/1980
12	0.91	07/2019
13T	0.89	24/1964, 08/2008
15	0.86	06/1888
16T	0.84	20/1894, 12/1898, 21/1917, 20/1974
20T	0.79	15/1906, 07/2008
21	0.76	23/1887
22T	0.72	22/1933, 10/2017

FEBRUARY

RANK	PCPN	DATE(S) / YEAR(S)
1	2.03	22/1922
2	1.78	08/1966
3	1.70	16/1889
4	1.53	22/1981
5	1.32	20/1953
6	1.30	28/1902
7	1.23	08/1900
8	1.21	21/1985
9	1.11	28/1890
10	1.09	17/2008
11	1.06	23/1959
12	1.05	23/1977
13T	1.02	18/1887, 21/1922
15	1.00	04/1889
16	0.96	22/1897

MARCH

RANK	PCPN	DATE(S) / YEAR(S)
1	2.40	01/1888
2	1.87	19/1903
3	1.61	31/1949
4	1.49	25/1920
5	1.33	22/2011
6	1.31	26/1906
7	1.27	09/1918
8	1.25	03/1989
9	1.22	30/1998
10T	1.21	11/1902, 31/2008
12T	1.14	31/1929, 28/1931
14	1.11	18/1986
15	1.09	20/1995
16	1.08	05/2004
17	1.05	19/1897
18	1.04	09/1992
19	1.02	13/1990

APRIL

RANK	PCPN	DATE(S) / YEAR(S)
1	1.98	29/1896
2	1.86	25/1994
3	1.83	16/1945
4T	1.75	24/1994, 26/2011
6	1.72	03/1981
7	1.53	13/2018
8	1.51	20/2000
9	1.46	29/1984
10	1.44	10/1953
11	1.42	05/1947
12	1.40	19/1898
13	1.37	29/1909
14	1.36	30/1997
15	1.33	25/1921
16	1.28	19/2011
17	1.27	21/1937
18	1.25	30/1929

GREEN BAY – CALENDAR DAY PRECIPITATION

MAY

RANK	PCPN	DATE(S) / YEAR(S)
1	2.60	29/1942
2	2.45	21/1914
3	2.22	27/1973
4	2.21	30/1943
5	2.17	14/1957
6	2.14	31/1954
7	2.09	29/1956
8	2.05	24/1989
9	2.04	06/1960
10	1.98	19/1918
11	1.74	08/1904
12	1.65	19/1960
13	1.64	18/1918
14	1.63	19/1912
15T	1.60	14/1916, 09/1918, 23/2004

JUNE

RANK	PCPN	DATE(S) / YEAR(S)
1	4.90	22/1990
2	3.70	10/1922
3	3.61	03/1914
4	3.49	18/1928
5	3.43	17/1894
6	3.06	16/1897
7	2.59	10/1920
8	2.47	26/1969
9	2.26	09/1974
10	2.21	29/1897
11	2.20	26/1968
12	2.08	11/1942
13	1.95	02/1902
14	1.94	11/1975
15	1.89	17/1993

JULY

RANK	PCPN	DATE(S) / YEAR(S)
1	4.39	23/1912
2	4.12	08/2000
3	2.95	08/1959
4T	2.52	14/1919, 04/1994
6	2.50	25/1974
7	2.48	05/1993
8T	2.25	19/1956, 28/2011
10	2.18	28/1953
11	2.16	02/1887
12	2.14	10/1984
13	2.05	12/1950
14	1.95	02/1952
15T	1.94	19/1933, 18/1982
17	1.88	11/1966
18	1.79	27/1914
19T	1.75	17/1994, 30/2003
21	1.68	30/1970

AUGUST

RANK	PRECIP	DATE(S) / YEAR(S)
1	3.83	28/1975
2	2.98	20/2010
3	2.88	28/2018
4	2.75	25/1906
5	2.67	25/1910
6	2.65	26/1921
7	2.61	17/1951
8	2.57	21/1983
9	2.38	22/1910
10	2.36	16/1907
11	2.32	05/2019
12	2.19	31/1922
13	2.16	09/1906
14	2.11	31/1945
15	2.08	19/1994
16	2.01	02/1934
17	1.99	09/2012

GREEN BAY – CALENDAR DAY PRECIPITATION

SEPTEMBER

RANK	PRECIP	DATE(S) / YEAR(S)
1	3.56	16/1888
2	3.30	04/1889
3	2.99	03/1964
4	2.81	17/1914
5	2.72	06/1990
6	2.52	23/2010
7	2.50	08/2015
8	2.48	14/1992
9	2.42	04/2014
10	2.20	10/1986
11	2.10	20/1965
12	2.08	10/2019
13	2.06	04/2018
14	2.04	22/1959
15	2.02	16/1931

OCTOBER

RANK	PRECIP	DATE(S) / YEAR(S)
1	3.44	02/1954
2	2.06	18/1984
3T	2.02	29/1896, 14/2012
5	1.81	14/1886
6	1.68	15/1989
7	1.64	06/1911
8	1.57	03/1900
9	1.56	27/1918
10	1.51	16/2007
11T	1.47	03/1911, 10/1920, 23/1959
14	1.46	09/1939
15	1.44	31/1960
16	1.42	08/2018
17	1.38	12/1886
18	1.36	17/1981

NOVEMBER

RANK	PRECIP	DATE(S) / YEAR(S)
1	2.23	01/1985
2	1.84	21/1906
3	1.78	01/1995
4	1.70	09/2011
5	1.67	21/1934
6	1.66	11/1982
7	1.62	01/1945
8	1.57	16/1948
9	1.54	23/2003
10T	1.53	02/1894, 17/1978, 20/1992
13	1.51	27/1910
14	1.50	23/1999
15	1.47	28/2016
16	1.31	17/1931
17	1.27	19/1948
18	1.26	07/1943
19	1.21	29/1975

DECEMBER

RANK	PRECIP	DATE(S) / YEAR(S)
1	1.94	14/1891
2	1.91	14/2015
3	1.60	13/2015
4	1.57	27/1904
5	1.24	22/2006
6T	1.20	24/1893, 01/1921, 27/1946
9	1.18	20/2012
10	1.16	15/1971
11	1.12	07/1927
12	1.07	27/1959
13T	1.01	05/1982, 01/1985
15	0.97	15/1992
16T	0.92	09/1907, 03/1990, 28/2015
19	0.91	07/1926
20T	0.89	16/1921, 26/1942
22	0.86	28/1959
23T	0.85	16/1888, 31/2006

GREEN BAY HIGHEST/LOWEST SEASONAL SNOWFALL TOTALS
(SEPTEMBER 1 - MAY 31 NORMAL SNOWFALL: 51.4 INCHES)

RANK	SNOWIEST	YEAR(S)
1	147.7	1887-88
2	103.6	1889-90
3	92.6	2010-11
4	87.7	2008-09
5	87.4	2007-08
6	82.7	1886-87
7	80.1	1922-23
8	77.5	1995-96
9T	77.0	1888-89,1996-97
11	74.2	2012-13
12	74.0	2018-19
13	72.2	1893-94
14	72.1	2013-14
15	72.0	1890-91
16	71.6	1978-79
17	70.7	1984-85
18	70.6	1971-72
19	70.4	1909-10
20	69.7	1892-93
21	68.1	2017-18
22	68.0	1977-78
23	67.3	1928-29
24	63.4	1970-71
25	63.3	1961-62
26	63.2	1985-86
27	62.9	1975-76
28	61.6	1993-94
29	61.0	1917-18
30	59.8	1942-43
31	59.0	1923-24
32	58.8	1926-27
33	57.3	1896-97
34	57.0	1992-93
35	56.8	1916-17
36	56.7	2000-01
37	56.6	1990-91
38	56.5	1958-59
39	55.6	2004-05
40	55.2	1976-77
41	55.1	1927-28
42	54.1	1935-36
43T	54.0	1973-74,1981-82
45	53.6	1907-08
46	53.4	1974-75
47	53.2	2016-17

	LEAST	
RANK	SNOWIEST	YEAR(S)
1	19.2	1960-61
2	20.6	1967-68
3	23.4	1957-58
4T	23.6	1924-25,1953-54
6	24.2	1965-66
7	24.6	1913-14
8	25.4	1963-64
9	25.7	1918-19
10	27.0	1901-02
11	28.1	1943-44
12	28.3	1956-57
13	29.3	1920-21
14	30.2	1980-81
15	30.9	1936-37
16	31.2	1994-95
17	31.7	2011-12
18	32.6	1895-96
19	32.7	2014-15
20	33.4	1947-48
21	33.5	1998-99
22	33.6	1930-31
23	33.7	1932-33
24	33.9	1938-39
25	34.0	1939-40
26	35.5	1894-95
27	35.8	1899-00
28	35.9	1946-47
29T	36.1	1972-73, 1986-87
31	36.4	1910-11
32	36.6	1931-32
33T	36.7	1929-30, 1999-00
35	37.3	1954-55
36	37.6	1914-15
37	37.8	1937-38
38	38.0	2005-06
39	38.1	1979-80
40	38.7	1983-84
41	38.8	1955-56
42	38.9	2002-03
43	39.7	1982-83
44	39.8	1969-70
45	40.1	1906-07
46	40.3	1925-26
47	40.8	1915-16
48	41.6	1902-03

GREEN BAY SEASONAL SNOWFALL (JULY 1 TO JUNE 30)

Normal		0.0	0.0	0.0	0.2	4.0	13.1		13.0	9.9	8.1	2.9	0.02	0.0		51.4
YEAR		JUL	AUG	SEP	OCT	NOV	DEC		JAN	FEB	MAR	APR	MAY	JUNE		SEASON
1845-46																
1846-47																
1847-48																
1848-49																
1849-50																
1850-51																
1851-52																
1852-53																
1853-54																
1854-55																
1855-56																
1856-57																
1857-58																
1858-59																
1859-60																
1860-61																
1861-62																
1862-63																
1863-64									9.6	8.0	M	0.0	0.0	0.0		
1864-65		0.0	0.0	0.0	0.0	8.0	16.1		6.0	7.6	12.1	3.0				
1865-66																
1866-67																
1867-68																
1868-69																
1869-70																
1870-71																
1871-72																
1872-73																
1873-74																
1874-75																
1875-76																
1876-77																
1877-78																
1878-79																
1879-80																
1880-81																
1881-82																
1882-83																
1883-84																
1884-85																

NOTE: Snowfall data before 1886 is not used on compilation of daily, monthly, seasonal and yearly records.

GREEN BAY SEASONAL SNOWFALL (JULY 1 TO JUNE 30)

Normal		0.0	0.0	0.0	0.2	4.0	13.1		13.0	9.9	8.1	2.9	0.02	0.0		51.4
YEAR		JUL	AUG	SEP	OCT	NOV	DEC		JAN	FEB	MAR	APR	MAY	JUNE		SEASON
1885-86		M	M	M	M	M	M		M	M	M	M	M	M		M
1886-87		0.0	0.0	0.0	0.0	12.1	9.2		28.1	27.7	4.7	0.9	0.0	0.0		82.7
1887-88		0.0	0.0	0.0	10.3	15.7	36.4		15.6	17.8	48.2	3.7	T	0.0		147.7
1888-89		0.0	0.0	0.0	0.0	1.2	23.8		32.5	16.4	1.7	1.4	0.0	0.0		77.0
1889-90		0.0	0.0	0.0	0.0	21.3	13.9		29.9	30.2	5.6	0.2	2.5	0.0		103.6
1890-91		0.0	0.0	0.0	T	9.2	6.5		19.8	17.6	18.1	0.8	0.0	0.0		72.0
1891-92		0.0	0.0	0.0	0.0	3.8	0.7		15.1	17.0	8.5	0.0	0.0	0.0		45.1
1892-93		0.0	0.0	0.0	0.0	8.8	10.8		17.5	15.9	12.5	4.2	0.0	0.0		69.7
1893-94		0.0	0.0	0.0	T	11.4	26.5		10.3	14.0	0.6	9.4	T	0.0		72.2
1894-95		0.0	0.0	0.0	0.1	8.2	1.8		14.3	7.2	2.3	0.6	1.0	0.0		35.5
1895-96		0.0	0.0	0.0	2.7	7.5	4.2		8.3	2.8	3.7	3.3	0.0	0.0		32.6
1896-97		0.0	0.0	0.0	2.8	16.1	7.7		1.4	17.6	11.1	3.0	T	T		57.3
1897-98		0.0	0.0	0.0	0.0	5.2	12.1		7.0	9.2	7.2	4.5	0.0	0.0		45.2
1898-99		0.0	0.0	0.0	3.2	3.2	6.9		8.1	8.7	17.2	T	0.0	0.0		47.3
1899-00		0.0	0.0	0.0	0.0	T	2.6		6.3	8.4	11.5	7.0	0.0	0.0		35.8
1900-01		0.0	0.0	0.0	0.0	7.2	4.2		12.3	6.4	13.8	0.2	0.0	0.0		44.1
1901-02		0.0	0.0	0.0	T	2.8	8.2		7.5	0.8	6.2	T	1.5	0.0		27.0
1902-03		0.0	0.0	0.0	0.0	0.1	13.6		12.5	10.5	3.8	1.1	0.0	0.0		41.6
1903-04		0.0	0.0	0.0	0.0	5.0	4.9		5.7	16.5	8.1	10.9	0.0	0.0		51.1
1904-05		0.0	0.0	0.0	T	0.3	16.4		17.3	12.1	0.5	2.5	0.0	0.0		49.1
1905-06		0.0	0.0	0.0	5.1	5.6	4.3		17.2	9.6	7.6	0.0	T	0.0		49.4
1906-07		0.0	0.0	0.0	1.5	0.6	5.1		13.8	1.3	2.1	15.1	0.6	0.0		40.1
1907-08		0.0	0.0	0.0	T	T	15.0		8.4	16.9	8.2	4.7	0.4	0.0		53.6
1908-09		0.0	0.0	0.0	0.0	T	13.5		4.8	13.5	12.3	4.3	0.5	0.0		48.9
1909-10		0.0	0.0	0.0	2.3	9.7	22.0		11.7	10.8	1.2	12.7	0.0	0.0		70.4
1910-11		0.0	0.0	0.0	T	8.3	8.6		8.3	3.6	3.5	2.1	2.0	0.0		36.4
1911-12		0.0	0.0	0.0	T	10.3	14.1		6.2	5.7	5.8	T	0.0	0.0		42.1
1912-13		0.0	0.0	0.0	0.0	1.0	4.9		13.0	17.2	8.9	0.5	0.0	0.0		45.5
1913-14		0.0	0.0	0.0	T	1.8	0.4		5.1	9.5	2.1	5.7	0.0	0.0		24.6
1914-15		0.0	0.0	0.0	T	3.3	11.4		5.8	9.2	7.9	0.0	T	0.0		37.6
1915-16		0.0	0.0	0.0	T	1.9	4.8		8.8	13.3	12.0	T	T	0.0		40.8
1916-17		0.0	0.0	0.0	0.3	11.2	8.5		23.0	6.8	4.5	2.5	0.0	0.0		56.8
1917-18		0.0	0.0	0.0	4.0	0.7	4.9		25.1	5.6	19.7	1.0	0.0	0.0		61.0
1918-19		0.0	0.0	0.0	0.0	T	7.4		8.5	8.0	1.8	T	0.0	0.0		25.7
1919-20		0.0	0.0	0.0	0.0	5.8	6.3		13.6	6.9	13.9	0.6	0.0	0.0		47.1
1920-21		0.0	0.0	0.0	T	0.7	12.4		4.4	9.1	2.7	0.0	0.0	0.0		29.3
1921-22		0.0	0.0	0.0	0.0	8.5	12.4		10.8	15.8	2.6	0.6	0.0	0.0		50.7
1922-23		0.0	0.0	0.0	T	T	3.6		20.1	11.6	32.1	12.5	0.2	0.0		80.1
1923-24		0.0	0.0	0.0	0.0	T	7.7		9.1	16.2	24.1	1.9	T	0.0		59.0
1924-25		0.0	0.0	0.0	0.0	1.9	4.1		3.0	7.9	6.1	0.6	T	0.0		23.6

GREEN BAY SEASONAL SNOWFALL (JULY 1 TO JUNE 30)

Normal		0.0	0.0	0.0	0.2	4.0	13.1		13.0	9.9	8.1	2.9	0.02	0.0		51.4
YEAR		JUL	AUG	SEP	OCT	NOV	DEC		JAN	FEB	MAR	APR	MAY	JUN		SEASON
1925-26		0.0	0.0	0.0	1.4	1.6	4.7		2.8	16.7	9.8	3.3	T	0.0		40.3
1926-27		0.0	0.0	0.0	T	15.7	15.2		15.5	1.7	10.6	0.1	0.0	0.0		58.8
1927-28		0.0	0.0	0.0	0.0	1.4	14.5		3.9	14.6	9.7	11.0	0.0	0.0		55.1
1928-29		0.0	0.0	T	T	1.1	1.9		27.5	16.0	8.5	12.2	0.1	0.0		67.3
1929-30		0.0	0.0	0.0	T	1.1	9.9		10.6	8.3	6.7	0.1	0.0	0.0		36.7
1930-31		0.0	0.0	0.0	T	0.5	3.2		7.9	7.1	14.9	T	0.0	0.0		33.6
1931-32		0.0	0.0	0.0	0.0	0.3	2.8		12.3	7.1	10.0	4.1	0.0	0.0		36.6
1932-33		0.0	0.0	0.0	0.3	0.7	6.6		2.8	4.1	18.5	0.7	T	0.0		33.7
1933-34		0.0	0.0	0.0	3.8	7.7	7.3		6.3	8.1	12.3	2.4	0.0	0.0		47.9
1934-35		0.0	0.0	0.0	T	0.2	8.5		16.0	14.8	2.0	7.3	1.0	0.0		49.8
1935-36		0.0	0.0	0.0	T	0.3	10.8		15.5	17.6	7.8	2.1	0.0	0.0		54.1
1936-37		0.0	0.0	0.0	2.5	1.0	4.1		12.8	6.1	4.2	0.2	0.0	0.0		30.9
1937-38		0.0	0.0	0.0	T	0.5	6.4		17.2	9.2	4.4	0.1	0.0	0.0		37.8
1938-39		0.0	0.0	0.0	0.0	1.0	7.5		7.7	9.3	8.2	0.2	0.0	0.0		33.9
1939-40		0.0	0.0	0.0	T	T	1.2		13.8	6.6	7.4	1.5	3.5	0.0		34.0
1940-41		0.0	0.0	0.0	0.0	11.9	7.7		11.3	8.7	11.9	T	0.0	0.0		51.5
1941-42		0.0	0.0	0.0	T	4.8	9.5		8.4	9.0	12.1	0.2	0.0	0.0		44.0
1942-43		0.0	0.0	T	T	1.8	14.2		24.4	3.1	12.1	4.2	0.0	0.0		59.8
1943-44		0.0	0.0	0.0	T	1.6	T		3.2	5.8	14.1	3.4	0.0	0.0		28.1
1944-45		0.0	0.0	0.0	T	1.4	8.9		5.7	21.7	4.3	T	T	0.0		42.0
1945-46		0.0	0.0	0.0	T	7.0	10.9		8.7	11.0	5.7	0.0	T	0.0		43.3
1946-47		0.0	0.0	0.0	0.0	0.9	6.4		15.1	6.8	3.5	0.2	3.0	0.0		35.9
1947-48		0.0	0.0	0.0	0.0	4.4	7.8		5.7	13.2	2.3	T	0.0	0.0		33.4
1948-49		0.0	0.0	0.0	0.0	0.7	7.9		11.9	12.9	11.1	4.1	T	0.0		48.6
1949-50		0.0	0.0	0.0	T	5.4	8.6		11.9	15.7	5.0	3.9	0.0	0.0		50.5
1950-51		0.0	0.0	0.0	0.0	4.3	14.1		12.2	7.0	14.1	1.2	0.0	0.0		52.9
1951-52		0.0	0.0	0.0	T	8.9	10.0		15.5	8.1	7.6	2.3	0.0	0.0		52.4
1952-53		0.0	0.0	0.0	T	3.1	10.7		6.7	18.4	3.1	0.2	0.0	0.0		42.2
1953-54		0.0	0.0	T	0.0	1.6	3.2		5.0	7.2	5.4	0.1	1.1	0.0		23.6
1954-55		0.0	0.0	0.0	T	6.6	4.5		6.7	9.2	10.3	T	T	0.0		37.3
1955-56		0.0	0.0	0.0	T	2.3	4.8		4.0	3.5	19.0	5.2	0.0	0.0		38.8
1956-57		0.0	0.0	0.0	0.0	3.7	7.9		3.6	4.2	2.0	6.9	0.0	0.0		28.3
1957-58		0.0	0.0	0.0	T	2.9	7.2		4.7	1.6	5.6	1.4	0.0	0.0		23.4
1958-59		0.0	0.0	0.0	T	2.4	1.8		12.1	20.1	19.6	0.5	0.0	0.0		56.5
1959-60		0.0	0.0	0.0	1.7	11.6	13.4		4.4	6.6	2.7	2.5	2.6	0.0		45.5
1960-61		0.0	0.0	0.0	0.0	0.1	0.7		5.0	3.8	8.1	1.5	T	0.0		19.2
1961-62		0.0	0.0	0.0	0.0	3.4	16.8		15.8	20.6	6.7	T	T	0.0		63.3
1962-63		0.0	0.0	0.0	0.4	6.6	7.8		8.0	6.2	13.3	3.9	T	0.0		46.2
1963-64		0.0	0.0	0.0	0.0	T	4.1		2.9	3.2	14.7	0.5	0.0	0.0		25.4
1964-65		0.0	0.0	0.0	T	0.1	6.3		12.5	6.3	17.0	5.5	0.0	0.0		47.7

GREEN BAY SEASONAL SNOWFALL (JUL TO JUN)

Normal		0.0	0.0	0.0	0.2	4.0	13.1		13.0	9.9	8.1	2.9	0.2	0.0		51.4
YEAR		JUL	AUG	SEP	OCT	NOV	DEC		JAN	FEB	MAR	APR	MAY	JUN		SEASON
1965-66		0.0	0.0	T	0.0	0.3	2.8		14.6	1.1	4.5	0.9	T	0.0		24.2
1966-67		0.0	0.0	0.0	T	2.9	11.9		16.4	9.9	4.0	0.2	T	0.0		45.3
1967-68		0.0	0.0	0.0	0.5	2.9	3.7		9.2	3.0	0.6	0.7	0.0	0.0		20.6
1968-69		0.0	0.0	0.0	0.0	2.4	26.7		11.8	0.5	2.2	T	0.0	0.0		43.6
1969-70		0.0	0.0	0.0	0.1	1.7	16.5		9.8	2.9	8.8	T	0.0	0.0		39.8
1970-71		0.0	0.0	0.0	0.0	5.9	10.7		20.8	11.0	14.8	0.2	T	0.0		63.4
1971-72		0.0	0.0	0.0	0.0	12.6	13.2		8.2	12.1	22.2	2.3	0.0	0.0		70.6
1972-73		0.0	0.0	0.0	T	0.7	17.3		6.8	5.7	T	5.6	T	0.0		36.1
1973-74		0.0	0.0	0.0	0.0	2.4	15.5		4.4	18.5	11.2	2.0	T	0.0		54.0
1974-75		0.0	0.0	0.0	T	1.5	10.4		8.6	19.5	13.4	T	0.0	0.0		53.4
1975-76		0.0	0.0	0.0	0.0	4.4	9.3		24.9	12.4	11.5	0.3	0.1	0.0		62.9
1976-77		0.0	0.0	0.0	1.4	1.7	12.1		12.1	2.4	13.7	11.8	0.0	0.0		55.2
1977-78		0.0	0.0	0.0	0.0	14.1	27.0		18.0	7.1	1.8	T	0.0	0.0		68.0
1978-79		0.0	0.0	0.0	0.0	9.6	15.0		24.0	11.8	6.2	5.0	0.0	0.0		71.6
1979-80		0.0	0.0	0.0	T	6.2	1.4		7.3	4.4	11.4	7.4	0.0	0.0		38.1
1980-81		0.0	0.0	0.0	T	3.4	14.5		2.3	7.5	2.5	T	0.0	0.0		30.2
1981-82		0.0	0.0	0.0	1.0	2.7	11.4		28.0	2.0	6.0	2.9	0.0	0.0		54.0
1982-83		0.0	0.0	0.0	T	2.6	1.3		8.5	15.3	11.4	0.6	0.0	0.0		39.7
1983-84		0.0	0.0	0.0	0.0	7.2	12.7		10.5	1.8	6.5	T	0.0	0.0		38.7
1984-85		0.0	0.0	0.0	0.0	2.0	15.9		13.8	15.1	17.7	6.2	0.0	0.0		70.7
1985-86		0.0	0.0	0.0	0.0	16.5	22.7		6.8	9.9	6.8	0.5	0.0	0.0		63.2
1986-87		0.0	0.0	0.0	T	9.1	5.2		7.8	1.6	10.8	1.6	0.0	0.0		36.1
1987-88		0.0	0.0	0.0	T	1.8	15.8		20.6	8.9	1.8	0.4	0.0	0.0		49.3
1988-89		0.0	0.0	0.0	T	11.5	5.8		1.5	8.6	24.2	0.3	T	0.0		51.9
1989-90		0.0	0.0	0.0	1.6	1.5	15.3		10.7	6.9	2.7	2.7	4.3	0.0		45.7
1990-91		0.0	0.0	0.0	T	1.2	26.9		8.8	6.9	5.3	7.5	0.0	0.0		56.6
1991-92		0.0	0.0	0.0	T	8.7	10.7		4.3	7.4	9.0	2.8	0.0	0.0		42.9
1992-93		0.0	0.0	0.0	1.2	8.5	15.5		11.8	5.6	7.2	7.2	T	0.0		57.0
1993-94		0.0	0.0	0.0	T	1.6	1.9		30.0	16.4	8.1	3.6	0.0	0.0		61.6
1994-95		0.0	0.0	0.0	T	1.3	4.3		9.8	6.8	7.1	1.9	T	0.0		31.2
1995-96		0.0	0.0	T	T	17.1	11.2		31.5	2.9	4.8	10.0	T	0.0		77.5
1996-97		0.0	0.0	0.0	T	3.7	19.4		17.2	15.5	20.7	0.3	0.2	0.0		77.0
1997-98		0.0	0.0	0.0	0.2	0.7	6.2		24.2	1.2	11.5	2.1	0.0	0.0		46.1
1998-99		0.0	0.0	T	0.0	0.3	5.4		21.2	2.2	4.4	T	0.0	0.0		33.5
1999-00		0.0	0.0	T	0.0	0.0	5.4		15.4	11.3	2.1	2.5	0.0	0.0		36.7
2000-01		0.0	0.0	0.0	T	7.8	28.9		5.6	7.8	4.7	1.9	0.0	0.0		56.7
2001-02		0.0	0.0	0.0	T	T	1.8		12.0	8.5	17.1	7.5	T	0.0		46.9
2002-03		0.0	0.0	0.0	1.8	0.9	3.3		9.6	9.2	9.1	5.0	0.0	0.0		38.9
2003-04		0.0	0.0	0.0	T	0.3	2.5		16.3	16.6	8.4	0.7	T	0.0		44.8
2004-05		0.0	0.0	0.0	T	T	14.7		17.8	11.1	12.0	T	T	0.0		55.6

GREEN BAY SEASONAL SNOWFALL (JULY 1 TO JUNE 30)

Normal		0.0	0.0	0.0	0.2	4.0	13.1		13.0	9.9	8.1	2.9	0.2	0.0		51.4
YEAR		JUL	AUG	SEP	OCT	NOV	DEC		JAN	FEB	MAR	APR	MAY	JUN		SEASON
2005-06		0.0	0.0	0.0	T	4.1	12.7		2.0	15.7	3.5	0.0	0.0	0.0		38.0
2006-07		0.0	0.0	0.0	T	1.5	4.3		9.8	18.0	8.9	6.8	0.0	0.0		49.3
2007-08		0.0	0.0	0.0	T	0.7	24.1		28.5	24.5	4.3	5.3	0.0	0.0		87.4
2008-09		0.0	0.0	0.0	T	6.7	45.6		10.2	15.7	9.1	0.4	0.0	0.0		87.7
2009-10		0.0	0.0	0.0	T	T	20.7		5.5	16.8	0.0	5.8	1.0	0.0		49.8
2010-11		0.0	0.0	0.0	0.0	0.3	22.2		19.1	17.8	22.3	10.9	0.0	0.0		92.6
2011-12		0.0	0.0	0.0	T	2.0	2.9		10.7	8.0	8.1	T	0.0	0.0		31.7
2012-13		0.0	0.0	0.0	0.0	1.5	22.8		14.8	18.9	8.4	7.8	0.0	0.0		74.2
2013-14		0.0	0.0	0.0	T	1.2	26.4		17.0	17.7	6.1	3.7	0.0	0.0		72.1
2014-15		0.0	0.0	0.0	T	8.2	3.5		8.8	8.0	4.2	T	0.0	0.0		32.7
2015-16		0.0	0.0	0.0	T	0.2	13.7		7.7	12.2	11.8	4.4	T	0.0		50.0
2016-17		0.0	0.0	0.0	0.0	0.9	23.1		14.6	5.6	9.0	T	0.0	0.0		53.2
2017-18		0.0	0.0	0.0	T	0.6	12.0		5.1	6.7	7.0	36.7	T	0.0		68.1
2018-19		0.0	0.0	0.0	T	3.8	8.1		22.7	28.4	6.5	4.5	0.0	0.0		74.0
2019-20		0.0	0.0	0.0	5.6	8.6								0.0		
2020-21																
2021-22																
2022-23																
2023-24																
2024-25																

GREEN BAY CALENDAR YEAR SNOWFALL (JAN TO DEC)

Normal		0.0	0.0	0.0	0.2	4.0	13.1		13.0	9.9	8.1	2.9	0.2	0.0		51.4
YEAR		JAN	FEB	MAR	APR	MAY	JUN		JUL	AUG	SEP	OCT	NOV	DEC		YEAR
1850																
1851																
1852																
1853																
1854																
1855																
1856																
1857																
1858																
1859																
1860																
1861																
1862																
1863																
1864		9.6	8.0	M	0.0	0.0	0.0		0.0	0.0	0.0	0.0	8.0	16.1		
1865		6.0	7.6	12.1	3.0											
1866																
1867																
1868																
1869																
1870																
1871																
1872																
1873																
1874																
1875																
1876																
1877																
1878																
1879																
1880																
1881																
1882																
1883																
1884																

NOTE: Snowfall data before 1886 is not used on compilation of daily, monthly, seasonal and yearly records.

GREEN BAY CALENDAR YEAR SNOWFALL (JAN TO DEC)

Normal		13.0	9.9	8.1	2.9	0.2	0.0		0.0	0.0	0.0	0.2	4.0	13.1		51.4
YEAR		JAN	FEB	MAR	APR	MAY	JUN		JUL	AUG	SEP	OCT	NOV	DEC		YEAR
1885		M	M	M	M	M	M		M	M	M	M	M	M		M
1886		M	M	M	M	M	M		0.0	0.0	0.0	0.0	12.1	9.2		M
1887		28.1	27.7	4.7	0.9	0.0	0.0		0.0	0.0	0.0	10.3	15.7	36.4		123.8
1888		15.6	17.8	48.2	3.7	T	0.0		0.0	0.0	0.0	0.0	1.2	23.8		110.8
1889		32.5	16.4	1.7	1.4	0.0	0.0		0.0	0.0	0.0	0.0	21.3	13.9		87.2
1890		29.9	30.2	5.6	0.2	2.5	0.0		0.0	0.0	0.0	T	9.2	6.5		84.1
1891		19.8	17.6	18.1	0.8	0.0	0.0		0.0	0.0	0.0	0.0	3.8	0.7		60.8
1892		15.1	17.0	8.5	0.0	0.0	0.0		0.0	0.0	0.0	0.0	8.8	10.8		60.2
1893		17.5	15.9	12.5	4.2	0.0	0.0		0.0	0.0	0.0	T	11.4	26.5		88.0
1894		10.3	14.0	0.6	9.4	T	0.0		0.0	0.0	0.0	0.1	8.2	1.8		44.4
1895		14.3	7.2	2.3	0.6	1.0	0.0		0.0	0.0	0.0	2.7	7.5	4.2		39.8
1896		8.3	2.8	3.7	3.3	0.0	0.0		0.0	0.0	0.0	2.8	16.1	7.7		44.7
1897		1.4	17.6	11.1	3.0	T	T		0.0	0.0	0.0	0.0	5.2	12.1		50.4
1898		7.0	9.2	7.2	4.5	0.0	0.0		0.0	0.0	0.0	5.2	3.2	6.9		43.2
1899		8.1	8.7	17.2	T	0.0	0.0		0.0	0.0	0.0	0.0	T	2.6		36.6
1900		6.3	8.4	11.5	7.0	0.0	0.0		0.0	0.0	0.0	0.0	7.2	4.2		44.6
1901		12.3	6.4	13.8	0.2	0.0	0.0		0.0	0.0	0.0	T	2.8	8.2		43.7
1902		7.5	4.7	6.2	T	1.5	0.0		0.0	0.0	0.0	0.0	0.1	13.6		32.6
1903		12.5	10.5	3.8	1.1	0.0	0.0		0.0	0.0	0.0	0.0	5.0	4.9		37.8
1904		5.7	16.5	8.1	10.9	0.0	0.0		0.0	0.0	0.0	T	0.3	16.4		57.9
1905		17.3	12.1	0.5	2.5	0.0	0.0		0.0	0.0	0.0	5.1	5.6	4.3		47.4
1906		17.2	9.6	7.6	0.0	T	0.0		0.0	0.0	0.0	1.5	0.6	5.1		41.6
1907		13.8	1.3	2.1	15.1	0.6	0.0		0.0	0.0	0.0	T	T	15.0		47.9
1908		8.4	16.9	8.2	4.7	0.4	0.0		0.0	0.0	0.0	0.0	T	13.5		52.1
1909		4.8	13.5	12.3	4.3	0.5	0.0		0.0	0.0	0.0	2.3	9.7	22.0		69.4
1910		11.7	10.8	1.2	12.7	0.0	0.0		0.0	0.0	0.0	T	8.3	8.6		53.3
1911		8.3	3.6	3.5	2.1	2.0	0.0		0.0	0.0	0.0	T	10.3	14.1		43.9
1912		6.2	5.7	5.8	T	0.0	0.0		0.0	0.0	0.0	0.0	1.0	4.9		23.6
1913		13.0	17.2	8.9	0.5	0.0	0.0		0.0	0.0	0.0	T	1.8	0.4		41.8
1914		5.1	9.5	2.1	5.7	0.0	0.0		0.0	0.0	0.0	T	3.3	11.4		37.1
1915		5.8	9.2	7.9	0.0	T	0.0		0.0	0.0	0.0	T	1.9	4.8		29.6
1916		8.8	13.3	12.0	T	T	0.0		0.0	0.0	0.0	T	11.2	8.5		53.8
1917		23.0	6.8	4.5	2.5	0.0	0.0		0.0	0.0	0.0	4.0	0.7	4.9		46.4
1918		25.1	5.6	19.7	1.0	0.0	0.0		0.0	0.0	0.0	0.0	T	7.4		58.8
1919		8.5	8.0	1.8	T	0.0	0.0		0.0	0.0	0.0	0.0	5.8	6.3		30.4
1920		13.6	6.9	13.9	0.6	0.0	0.0		0.0	0.0	0.0	T	0.7	12.4		48.1
1921		4.4	9.1	2.7	0.0	0.0	0.0		0.0	0.0	0.0	0.0	8.5	12.4		37.1
1922		10.8	15.8	2.6	0.6	0.0	0.0		0.0	0.0	0.0	T	T	3.6		33.4
1923		20.1	11.6	32.1	12.5	0.2	0.0		0.0	0.0	0.0	0.0	T	7.7		84.2
1924		9.1	16.2	24.1	1.9	T	0.0		0.0	0.0	0.0	0.0	1.9	4.1		57.3

GREEN BAY CALENDAR YEAR SNOWFALL (JAN TO DEC)

Normal		13.0	9.9	8.1	2.9	0.2	0.0		0.0	0.0	0.0	0.2	4.0	13.1		51.4
YEAR		JAN	FEB	MAR	APR	MAY	JUN		JUL	AUG	SEP	OCT	NOV	DEC		YEAR
1925		3.0	7.9	6.1	0.6	T	0.0		0.0	0.0	0.0	1.4	1.6	4.7		25.3
1926		2.8	16.7	9.8	3.3	T	0.0		0.0	0.0	0.0	T	15.7	15.2		63.5
1927		15.5	1.7	10.6	0.1	0.0	0.0		0.0	0.0	0.0	0.0	1.4	14.5		43.8
1928		3.9	14.6	9.7	11.0	0.0	0.0		0.0	0.0	T	T	1.1	1.9		42.2
1929		27.5	16.0	8.5	12.2	0.1	0.0		0.0	0.0	0.0	T	1.1	9.9		75.3
1930		10.6	8.3	6.7	0.1	0.0	0.0		0.0	0.0	0.0	T	0.5	3.2		29.4
1931		7.9	7.1	14.9	T	0.0	0.0		0.0	0.0	0.0	0.0	0.3	2.8		33.0
1932		12.3	7.1	10.0	4.1	0.0	0.0		0.0	0.0	0.0	0.3	0.7	6.6		41.1
1933		2.8	4.1	18.5	0.7	T	0.0		0.0	0.0	0.0	3.8	7.7	7.3		44.9
1934		6.3	8.1	12.3	2.4	0.0	0.0		0.0	0.0	0.0	T	0.2	8.5		37.8
1935		16.0	14.8	2.0	7.3	1.0	0.0		0.0	0.0	0.0	T	0.3	10.8		52.2
1936		15.5	17.6	7.8	2.1	0.0	0.0		0.0	0.0	0.0	2.5	1.0	4.1		50.6
1937		12.8	6.1	4.2	0.2	0.0	0.0		0.0	0.0	0.0	T	0.5	6.4		30.2
1938		17.2	9.2	4.4	0.1	0.0	0.0		0.0	0.0	0.0	0.0	1.0	7.5		39.4
1939		7.7	9.3	8.2	0.2	0.0	0.0		0.0	0.0	0.0	T	T	1.2		26.6
1940		13.8	6.6	7.4	1.5	3.5	0.0		0.0	0.0	0.0	0.0	11.9	7.7		52.4
1941		11.3	8.7	11.9	T	0.0	0.0		0.0	0.0	0.0	T	4.8	9.5		46.2
1942		8.4	9.0	12.1	0.2	0.0	0.0		0.0	0.0	T	T	1.8	14.2		45.7
1943		24.4	3.1	12.1	4.2	0.0	0.0		0.0	0.0	0.0	T	1.6	T		45.4
1944		3.2	5.8	14.1	3.4	0.0	0.0		0.0	0.0	0.0	T	1.4	8.9		36.8
1945		5.7	21.7	4.3	T	T	0.0		0.0	0.0	0.0	T	7.0	10.9		49.6
1946		8.7	11.0	5.7	0.0	T	0.0		0.0	0.0	0.0	0.0	0.9	6.4		32.7
1947		15.1	6.8	3.5	0.2	3.0	0.0		0.0	0.0	0.0	0.0	4.4	7.8		40.8
1948		5.7	13.2	2.3	T	0.0	0.0		0.0	0.0	0.0	0.0	0.7	7.9		29.8
1949		11.9	12.9	11.1	4.1	T	0.0		0.0	0.0	0.0	T	5.4	8.6		54.0
1950		11.9	15.7	5.0	3.9	0.0	0.0		0.0	0.0	0.0	0.0	4.3	14.1		54.9
1951		12.2	7.0	14.1	1.2	0.0	0.0		0.0	0.0	0.0	T	8.9	10.0		53.4
1952		15.5	8.1	7.6	2.3	0.0	0.0		0.0	0.0	0.0	T	3.1	10.7		47.3
1953		6.7	18.4	3.1	0.2	0.0	0.0		0.0	0.0	T	0.0	1.6	3.2		33.2
1954		5.0	7.2	5.4	0.1	1.1	0.0		0.0	0.0	0.0	T	6.6	4.5		29.9
1955		6.7	9.2	10.3	T	T	0.0		0.0	0.0	0.0	T	2.3	4.8		33.3
1956		4.0	3.5	19.0	5.2	0.0	0.0		0.0	0.0	0.0	0.0	3.7	7.9		43.3
1957		3.6	4.2	2.0	6.9	0.0	0.0		0.0	0.0	0.0	T	2.9	7.2		26.8
1958		4.7	1.6	5.6	1.4	0.0	0.0		0.0	0.0	0.0	T	2.4	1.8		17.5
1959		12.1	20.1	19.6	0.5	0.0	0.0		0.0	0.0	0.0	1.7	11.6	13.4		79.0
1960		4.4	6.6	2.7	2.5	2.6	0.0		0.0	0.0	0.0	0.0	0.1	0.7		19.6
1961		5.0	3.8	8.1	1.5	T	0.0		0.0	0.0	0.0	0.0	3.4	16.8		38.6
1962		15.8	20.6	6.7	T	T	0.0		0.0	0.0	0.0	0.4	6.6	7.8		57.9
1963		8.0	6.2	13.3	3.9	T	0.0		0.0	0.0	0.0	0.0	T	4.1		35.5
1964		2.9	3.2	14.7	0.5	0.0	0.0		0.0	0.0	0.0	T	0.1	6.3		27.7

GREEN BAY CALENDAR YEAR SNOWFALL (JAN TO DEC)

Normal		13.0	9.9	8.1	2.9	0.2	0.0		0.0	0.0	0.0	0.2	4.0	13.1		51.4
YEAR		JAN	FEB	MAR	APR	MAY	JUN		JUL	AUG	SEP	OCT	NOV	DEC		YEAR
1965		12.5	6.3	17.0	5.5	0.0	0.0		0.0	0.0	T	0.0	0.3	2.8		44.4
1966		14.6	1.1	4.5	0.9	T	0.0		0.0	0.0	0.0	T	2.9	11.9		35.9
1967		16.4	9.9	4.0	0.2	T	0.0		0.0	0.0	0.0	0.5	2.9	3.7		37.6
1968		9.2	3.0	0.6	0.7	0.0	0.0		0.0	0.0	0.0	0.0	2.4	26.7		42.6
1969		11.8	0.5	2.2	T	0.0	0.0		0.0	0.0	0.0	0.1	1.7	16.5		32.8
1970		9.8	2.9	8.8	T	0.0	0.0		0.0	0.0	0.0	0.0	5.9	10.7		38.1
1971		20.8	11.0	14.8	0.2	T	0.0		0.0	0.0	0.0	0.0	12.6	13.2		72.6
1972		8.2	12.1	22.2	2.3	0.0	0.0		0.0	0.0	0.0	T	0.7	17.3		62.8
1973		6.8	5.7	T	5.6	T	0.0		0.0	0.0	0.0	0.0	2.4	15.5		36.0
1974		4.4	18.5	11.2	2.0	T	0.0		0.0	0.0	0.0	T	1.5	10.4		48.0
1975		8.6	19.5	13.4	T	0.0	0.0		0.0	0.0	0.0	0.0	4.4	9.3		55.2
1976		24.9	12.4	11.5	0.3	0.1	0.0		0.0	0.0	0.0	1.4	1.7	12.1		64.4
1977		12.1	2.4	13.7	11.8	0.0	0.0		0.0	0.0	0.0	0.0	14.1	27.0		81.1
1978		18.0	7.1	1.8	T	0.0	0.0		0.0	0.0	0.0	0.0	9.6	15.0		51.5
1979		24.0	11.8	6.2	5.0	0.0	0.0		0.0	0.0	0.0	T	6.2	1.4		54.6
1980		7.3	4.4	11.4	7.4	0.0	0.0		0.0	0.0	0.0	T	3.4	14.5		48.4
1981		2.3	7.5	2.5	T	0.0	0.0		0.0	0.0	0.0	1.0	2.7	11.4		27.4
1982		28.0	2.0	6.0	2.9	0.0	0.0		0.0	0.0	0.0	T	2.6	1.3		42.8
1983		8.5	15.3	11.4	0.6	0.0	0.0		0.0	0.0	0.0	0.0	7.2	12.7		55.7
1984		10.5	1.8	6.5	T	0.0	0.0		0.0	0.0	0.0	0.0	2.0	15.9		36.7
1985		13.8	15.1	17.7	6.2	0.0	0.0		0.0	0.0	0.0	0.0	16.5	22.7		92.0
1986		6.8	9.9	6.8	0.5	0.0	0.0		0.0	0.0	0.0	T	9.1	5.2		38.3
1987		7.8	1.6	10.8	1.6	0.0	0.0		0.0	0.0	0.0	T	1.8	15.8		39.4
1988		20.6	8.9	1.8	0.4	0.0	0.0		0.0	0.0	0.0	T	11.5	5.8		49.0
1989		1.5	8.6	24.2	0.3	T	0.0		0.0	0.0	0.0	1.6	1.5	15.3		53.0
1990		10.7	6.9	2.7	2.7	4.3	0.0		0.0	0.0	0.0	T	1.2	26.9		55.4
1991		8.8	6.9	5.3	7.5	0.0	0.0		0.0	0.0	0.0	T	8.7	10.7		47.9
1992		4.3	7.4	9.0	2.8	0.0	0.0		0.0	0.0	0.0	1.2	8.5	15.5		48.7
1993		11.8	5.6	7.2	7.2	T	0.0		0.0	0.0	0.0	T	1.6	1.9		35.3
1994		30.0	16.4	8.1	3.6	0.0	0.0		0.0	0.0	0.0	T	1.3	4.3		63.7
1995		9.8	6.8	7.1	1.9	T	0.0		0.0	0.0	T	T	17.1	11.2		53.9
1996		31.5	2.9	4.8	10.0	T	0.0		0.0	0.0	0.0	T	3.7	19.4		72.3
1997		17.2	15.5	20.7	0.3	0.2	0.0		0.0	0.0	0.0	0.2	0.7	6.2		61.0
1998		24.2	1.2	11.5	2.1	0.0	0.0		0.0	0.0	T	0.0	0.3	5.4		44.7
1999		21.2	2.2	4.4	T	0.0	0.0		0.0	0.0	T	0.0	0.0	5.4		33.2
2000		15.4	11.3	2.1	2.5	0.0	0.0		0.0	0.0	0.0	T	7.8	28.9		68.0
2001		5.6	7.8	4.7	1.9	0.0	0.0		0.0	0.0	0.0	T	T	1.8		21.8
2002		12.0	8.5	17.1	7.5	T	0.0		0.0	0.0	0.0	1.8	0.9	3.3		51.1
2003		9.6	9.2	9.1	5.0	0.0	0.0		0.0	0.0	0.0	T	0.3	2.5		35.7
2004		16.3	16.6	8.4	0.7	T	0.0		0.0	0.0	0.0	T	T	14.7		56.7

GREEN BAY CALENDAR YEAR SNOWFALL (JAN TO DEC)

Normal		13.0	9.9	8.1	2.9	0.2	0.0		0.0	0.0	0.0	0.2	4.0	13.1		51.4
YEAR		JAN	FEB	MAR	APR	MAY	JUN		JUL	AUG	SEP	OCT	NOV	DEC		YEAR
2005		17.8	11.1	12.0	T	T	0.0		0.0	0.0	0.0	T	4.1	12.7		57.7
2006		2.0	15.7	3.5	0.0	0.0	0.0		0.0	0.0	0.0	T	1.5	4.3		27.0
2007		9.8	18.0	8.9	6.8	0.0	0.0		0.0	0.0	0.0	T	0.7	24.1		68.3
2008		28.5	24.5	4.3	5.3	0.0	0.0		0.0	0.0	0.0	T	6.7	45.6		114.9
2009		10.2	15.7	9.1	0.4	0.0	0.0		0.0	0.0	0.0	T	T	20.7		56.1
2010		5.5	16.8	0.0	5.8	1.0	0.0		0.0	0.0	0.0	0.0	0.3	22.2		51.6
2011		19.1	17.8	22.3	10.9	0.0	0.0		0.0	0.0	0.0	T	2.0	2.9		75.0
2012		10.7	8.0	8.1	T	0.0	0.0		0.0	0.0	0.0	0.0	1.5	22.8		51.1
2013		14.8	18.9	8.4	7.8	0.0	0.0		0.0	0.0	0.0	T	1.2	26.4		77.5
2014		17.0	17.7	6.1	3.7	0.0	0.0		0.0	0.0	0.0	T	8.2	3.5		56.2
2015		8.8	8.0	4.2	T	0.0	0.0		0.0	0.0	0.0	T	0.2	13.7		34.9
2016		7.7	12.2	11.8	4.4	T	0.0		0.0	0.0	0.0	0.0	0.9	23.1		60.1
2017		14.6	5.6	9.0	T	0.0	0.0		0.0	0.0	0.0	T	0.6	12.0		41.8
2018		5.1	6.7	7.0	36.7	T	0.0		0.0	0.0	0.0	T	3.8	8.1		59.3
2019		22.7	28.4	6.5	4.5	0.0	0.0		0.0	0.0	0.0	5.6	8.6			
2020																
2021																
2022																
2023																
2024																

GREEN BAY SNOWFALL TOTALS BY SEASON

Normal Winter	36.0	Normal Spring	11.2	Normal Summer	0.0	Normal Fall	4.2
WINTER	TOTAL	SPRING	TOTAL	SUMMER	TOTAL	FALL	TOTAL
1885-86	MSG	1886	MSG	1886	0.0	1886	12.1
1886-87	65.0	1887	5.6	1887	0.0	1887	26.0
1887-88	69.8	1888	51.9	1888	0.0	1888	1.2
1888-89	72.7	1889	3.1	1889	0.0	1889	21.3
1889-90	74.0	1890	8.3	1890	0.0	1890	9.2
1890-91	43.9	1891	18.9	1891	0.0	1891	3.8
1891-92	32.8	1892	8.5	1892	0.0	1892	8.8
1892-93	44.2	1893	16.7	1893	0.0	1893	11.4
1893-94	50.8	1894	10.0	1894	0.0	1894	8.3
1894-95	23.3	1895	3.9	1895	0.0	1895	10.2
1895-96	15.3	1896	7.0	1896	0.0	1896	18.9
1896-97	26.7	1897	14.1	1897	0.0	1897	5.2
1897-98	28.3	1898	11.7	1898	0.0	1898	8.4
1898-99	23.7	1899	17.2	1899	0.0	1899	T
1899-00	17.3	1900	18.5	1900	0.0	1900	7.2
1900-01	22.9	1901	14.0	1901	0.0	1901	2.8
1901-02	16.5	1902	7.7	1902	0.0	1902	0.1
1902-03	36.6	1903	4.9	1903	0.0	1903	5.0
1903-04	27.1	1904	19.0	1904	0.0	1904	0.3
1904-05	45.8	1905	3.0	1905	0.0	1905	10.7
1905-06	31.1	1906	7.6	1906	0.0	1906	2.1
1906-07	20.2	1907	17.8	1907	0.0	1907	T
1907-08	40.3	1908	13.3	1908	0.0	1908	T
1908-09	31.8	1909	17.1	1909	0.0	1909	12.0
1909-10	44.5	1910	13.8	1910	0.0	1910	8.3
1910-11	20.5	1911	5.6	1911	0.0	1911	10.3
1911-12	26.0	1912	5.8	1912	0.0	1912	1.0
1912-13	35.1	1913	9.4	1913	0.0	1913	1.8
1913-14	15.0	1914	7.8	1914	0.0	1914	3.3
1914-15	26.4	1915	7.9	1915	0.0	1915	1.9
1915-16	26.9	1916	12.0	1916	0.0	1916	11.5
1916-17	38.3	1917	7.0	1917	0.0	1917	4.7
1917-18	35.6	1918	20.7	1918	0.0	1918	T
1918-19	23.9	1919	1.8	1919	0.0	1919	5.8
1919-20	26.8	1920	14.5	1920	0.0	1920	0.7
1920-21	25.9	1921	2.7	1921	0.0	1921	8.5
1921-22	39.0	1922	3.2	1922	0.0	1922	T
1922-23	35.3	1923	44.8	1923	0.0	1923	T
1923-24	33.0	1924	26.0	1924	0.0	1924	1.9
1924-25	15.0	1925	6.7	1925	0.0	1925	3.0
1925-26	24.2	1926	13.1	1926	0.0	1926	15.7
1926-27	32.4	1927	10.7	1927	0.0	1927	1.4
1927-28	33.0	1928	20.7	1928	0.0	1928	1.1
1928-29	45.4	1929	20.8	1929	0.0	1929	1.1
1929-30	28.8	1930	6.8	1930	0.0	1930	0.5

GREEN BAY SNOWFALL TOTALS BY SEASON

Normal Winter	36.0	Normal Spring	11.2	Normal Summer	0.0	Normal Fall	4.2
WINTER	TOTAL	SPRING	TOTAL	SUMMER	TOTAL	FALL	TOTAL
1930-31	18.2	1931	14.9	1931	0.0	1931	0.3
1931-32	22.2	1932	14.1	1932	0.0	1932	1.0
1932-33	13.5	1933	19.2	1933	0.0	1933	11.5
1933-34	21.7	1934	14.7	1934	0.0	1934	0.2
1934-35	39.3	1935	9.3	1935	0.0	1935	0.3
1935-36	43.9	1936	9.9	1936	0.0	1936	3.5
1936-37	23.0	1937	4.4	1937	0.0	1937	0.5
1937-38	32.8	1938	4.5	1938	0.0	1938	1.0
1938-39	24.5	1939	8.4	1939	0.0	1939	T
1939-40	21.6	1940	12.4	1940	0.0	1940	11.9
1940-41	27.7	1941	11.9	1941	0.0	1941	4.8
1941-42	26.9	1942	12.3	1942	0.0	1942	1.8
1942-43	41.7	1943	16.3	1943	0.0	1943	1.6
1943-44	9.0	1944	17.5	1944	0.0	1944	1.4
1944-45	36.3	1945	4.3	1945	0.0	1945	7.0
1945-46	30.6	1946	5.7	1946	0.0	1946	0.9
1946-47	28.3	1947	6.7	1947	0.0	1947	4.4
1947-48	26.7	1948	2.3	1948	0.0	1948	0.7
1948-49	32.7	1949	15.2	1949	0.0	1949	5.4
1949-50	36.2	1950	8.9	1950	0.0	1950	4.3
1950-51	33.3	1951	15.3	1951	0.0	1951	8.9
1951-52	33.6	1952	9.9	1952	0.0	1952	3.1
1952-53	35.8	1953	3.3	1953	0.0	1953	1.6
1953-54	15.4	1954	5.5	1954	0.0	1954	6.6
1954-55	20.4	1955	10.3	1955	0.0	1955	2.3
1955-56	12.3	1956	24.2	1956	0.0	1956	3.7
1956-57	15.7	1957	8.9	1957	0.0	1957	2.9
1957-58	13.5	1958	7.0	1958	0.0	1958	2.4
1958-59	34.0	1959	20.1	1959	0.0	1959	13.3
1959-60	24.4	1960	7.8	1960	0.0	1960	0.1
1960-61	9.5	1961	9.6	1961	0.0	1961	3.4
1961-62	53.2	1962	6.7	1962	0.0	1962	7.0
1962-63	22.0	1963	17.2	1963	0.0	1963	T
1963-64	10.2	1964	15.2	1964	0.0	1964	0.1
1964-65	25.1	1965	22.5	1965	0.0	1965	0.3
1965-66	18.5	1966	5.4	1966	0.0	1966	2.9
1966-67	38.2	1967	4.2	1967	0.0	1967	3.4
1967-68	15.9	1968	1.3	1968	0.0	1968	2.4
1968-69	39.0	1969	2.2	1969	0.0	1969	1.8
1969-70	29.2	1970	8.8	1970	0.0	1970	5.9
1970-71	42.5	1971	15.0	1971	0.0	1971	12.6
1971-72	33.5	1972	24.5	1972	0.0	1972	0.7
1972-73	29.8	1973	5.6	1973	0.0	1973	2.4
1973-74	38.4	1974	13.2	1974	0.0	1974	1.5
1974-75	38.5	1975	13.4	1975	0.0	1975	4.4

GREEN BAY SNOWFALL TOTALS BY SEASON

Normal Winter	36.0	Normal Spring	11.2	Normal Summer	0.0	Normal Fall	4.2
WINTER	TOTAL	SPRING	TOTAL	SUMMER	TOTAL	FALL	TOTAL
1975-76	46.6	1976	11.9	1976	0.0	1976	3.1
1976-77	26.6	1977	25.5	1977	0.0	1977	14.1
1977-78	52.1	1978	1.8	1978	0.0	1978	9.6
1978-79	50.8	1979	11.2	1979	0.0	1979	6.2
1979-80	13.1	1980	18.8	1980	0.0	1980	3.4
1980-81	24.3	1981	2.5	1981	0.0	1981	3.7
1981-82	41.4	1982	8.9	1982	0.0	1982	2.6
1982-83	25.1	1983	12.0	1983	0.0	1983	7.2
1983-84	25.0	1984	6.5	1984	0.0	1984	2.0
1984-85	44.8	1985	23.9	1985	0.0	1985	16.5
1985-86	39.4	1986	7.3	1986	0.0	1986	9.1
1986-87	14.6	1987	12.4	1987	0.0	1987	1.8
1987-88	45.3	1988	2.2	1988	0.0	1988	11.5
1988-89	15.9	1989	24.5	1989	0.0	1989	3.1
1989-90	32.9	1990	9.7	1990	0.0	1990	1.2
1990-91	42.6	1991	12.8	1991	0.0	1991	8.7
1991-92	22.4	1992	11.8	1992	0.0	1992	9.7
1992-93	32.9	1993	14.4	1993	0.0	1993	1.6
1993-94	48.3	1994	11.7	1994	0.0	1994	1.3
1994-95	20.9	1995	9.0	1995	0.0	1995	17.1
1995-96	45.6	1996	14.8	1996	0.0	1996	3.7
1996-97	52.1	1997	21.2	1997	0.0	1997	0.9
1997-98	31.6	1998	13.6	1998	0.0	1998	0.3
1998-99	28.8	1999	4.4	1999	0.0	1999	0.0
1999-00	32.1	2000	4.6	2000	0.0	2000	7.8
2000-01	42.3	2001	6.6	2001	0.0	2001	T
2001-02	22.3	2002	24.6	2002	0.0	2002	2.7
2002-03	22.1	2003	14.1	2003	0.0	2003	0.3
2003-04	35.4	2004	9.1	2004	0.0	2004	T
2004-05	43.6	2005	12.0	2005	0.0	2005	4.1
2005-06	30.4	2006	3.5	2006	0.0	2006	1.5
2006-07	32.1	2007	15.7	2007	0.0	2007	0.7
2007-08	77.1	2008	9.6	2008	0.0	2008	6.7
2008-09	71.5	2009	9.5	2009	0.0	2009	T
2009-10	43.0	2010	6.8	2010	0.0	2010	0.3
2010-11	59.1	2011	33.2	2011	0.0	2011	2.0
2011-12	21.6	2012	8.1	2012	0.0	2012	1.5
2012-13	56.5	2013	16.2	2013	0.0	2013	1.2
2013-14	61.1	2014	9.8	2014	0.0	2014	8.2
2014-15	20.3	2015	4.2	2015	0.0	2015	0.2

GREEN BAY SNOWFALL TOTALS BY SEASON

Normal Winter	36.0	Normal Spring	11.2	Normal Summer	0.0	Normal Fall	4.2
WINTER	TOTAL	SPRING	TOTAL	SUMMER	TOTAL	FALL	TOTAL
2015-16	33.6	2016	16.2	2016	0.0	2016	0.9
2016-17	43.3	2017	9.0	2017	0.0	2017	0.6
2017-18	23.8	2018	43.7	2018	0.0	2018	14.2
2018-19	59.2	2019	11.0	2019	0.0	2019	
2019-20		2020		2020	0.0	2020	

GREEN BAY - GREATEST CALENDAR DAY SNOWFALL

JANUARY

RANK	SNOWFALL	DATE(S) / YEAR(S)
1	17.8	09/1889
2	11.5	12/1890
3	11.3	26/1996
4	9.9	05/1929
5	9.7	28/2019
6	8.8	04/1982
7T	8.2	22/1941, 03/1943, 30/2013
10	8.0	23/1887
11	7.9	14/1940
12	7.8	31/1917
13T	7.5	16/1887, 14/2014
15	7.2	30/1947
16	7.1	06/1994

FEBRUARY

RANK	SNOWFALL	DATE(S) / YEAR(S)
1	11.1	28/1890
2	11.0	22/1913
3	10.5	22/1897
4T	10.0	04/1889, 16/2006
6	9.8	25/2007
7	9.4	20/2011
8	9.0	23/1959
9	8.8	12/2019
10	8.3	22/1928
11T	8.0	09/1894, 25/1926
13	7.1	13/1906
14T	7.0	04/1903, 25/1935
16	6.8	11/1953
17	6.7	03/1974
18T	6.6	18/1887, 17/2008

MARCH

RANK	PRECIP	DATE(S) / YEAR(S)
1	24.0	01/1888
2	13.0	13/1997
3	12.7	03/1989
4	12.0	09/1918
5	11.5	28/1931
6	10.1	31/1949
7	10.0	23/2011
8	9.8	29/1924
9	8.3	29/1972
10	8.2	26/1888
11T	8.0	06/1900, 12/1923
13	7.8	22/2011
14T	7.5	31/1929, 22/1955, 02/2002
17	7.3	19/1933
18	7.2	30/1934
19	7.1	17/1965
20	7.0	04/1920

APRIL

RANK	PRECIP	DATE(S) / YEAR(S)
1	11.0	14/2018
2	10.2	15/2018
3	10.0	15/1904
4	9.9	19/2011
5	9.8	04/1977
6	9.2	01/1929
7	8.2	23/1910
8	8.1	03/2018
9	6.5	12/1900
10	6.2	14/1928
11	6.0	03/1923
12	5.0	06/1914
13	4.6	08/1908
14T	4.5	14/1980, 11/2019
16	4.4	09/1973
17T	4.1	15/1949, 04/2003
19T	4.0	10/1894, 24/1907

GREEN BAY - GREATEST CALENDAR DAY SNOWFALL

MAY

RANK	SNOWFALL	DATE(S) / YEAR(S)
1	4.3	10/1990
2	3.5	02/1940
3	3.0	28/1947
4	2.5	05/1890
5T	2.0	01/1911, 08/1960
7	1.5	10/1902
8	1.0	02/1935
9	0.8	06/1954
10	0.7	07/2010
11T	0.6	08/1907, 09/1960
13	0.5	01/1909
14	0.4	02/1908
15	0.3	08/2010

SEPTEMBER

PCPN	DATE(S)	YEAR(S)
T	22	1995
T	26	1965
T	27	1942
T	26	1942
T	25	1942
T	25	1928

OCTOBER

RANK	SNOWFALL	DATE(S) / YEAR(S)
1	9.9	23/1887
2T	3.5	29/1917, 24/1933
4	3.0	25/1898
5	2.5	13/1936
6T	2.3	12/1909, 29/2019
8	1.9	31/2019
9	1.5	29/1906
10	1.3	24/1959
11T	1.2	20/1992, 21/2002, 28/2019
14T	1.0	29/1895, 31/1895, 20/1905, 24/1981
14T	1.0	19/1989

NOVEMBER

RANK	SNOWFALL	DATE(S) / YEAR(S)
1	10.5	05/1896
2	9.8	12/1889
3	9.7	27/1995
4	7.8	27/1977
5	7.6	09/1985
6	7.2	27/1889
7	6.5	26/1971
8	6.4	24/1887
9	6.2	08/1890
10	6.0	12/1916
11	5.6	27/1893
12	5.5	22/1909
13	5.3	18/1926, 28/1983

GREEN BAY - GREATEST CALENDAR DAY SNOWFALL

DECEMBER

RANK	SNOWFALL	DATE(S) / YEAR(S)
1	14.4	03/1990
2	11.5	28/2015
3T	11.2	07/1927, 09/2009
5	11.1	01/1985
6	9.7	20/2012
7	9.6	07/1926
8	9.5	15/1987
9	9.0	23/1996
10	7.8	14/1989
11T	7.6	08/1977, 20/2004
13	7.4	26/1888
14	7.1	13/2017
15	7.0	27/1904
16	6.7	30/1971
17	6.5	11/2010

GREEN BAY - GREATEST SNOWSTORMS – ALL TIME

RANK	INCHES	DATE(S)
1	29.0	03/01-02/1888
2	24.2	04/13-16/2018
3	23.1	01/08-09/1889
4	17.8	03/22-23/2011
5	17.5	03/13-14/1997
6	16.8	02/27-28/1890
7T	16.7	01/12-13/1890, 12/12-13/1909, 03/31-01/1929
10	15.4	01/26-27/1996
11	14.7	12/08-09/2009
12	14.4	12/03-04/1990
13	14.2	03/03-04/1989
14	14.0	02/21-22/1913
15	13.9	02/20-21/2011
16	13.7	02/25-26/2007
17	13.5	03/09/1918
18	13.2	12/28-29/2015
19	12.8	02/09-10/1894
20	12.7	03/19-20/1933
21	12.6	11/25-26/1995
22	12.5	03/27-28/1931
23	12.3	12/07-08/1927
24	11.9	12/01-02/1985
25	11.1	03/29-30/1934
26T	11.0	04/04-05/1977, 12/11-12/2010
28T	10.8	01/16-17/1887, 03/29-30/1924
30T	10.6	02/22-23/1928, 02/15-16/2006
32T	10.5	11/05/1896, 02/22/1897, 12/23-24/1996
35	10.3	04/04-15/1904
36T	10.2	11/12-13/1916, 04/01-02/1929, 03/30-31/1949, 01/28-29/2019
40T	10.1	01/05-06/1929, 03/25-26/1964, 04/19-20/2011

GREEN BAY - GREATEST SNOWSTORMS – BY MONTH

JANUARY

PCPN	DATE(S)	YEAR(S)
23.1	08-09	1889
16.7	12-13	1890
15.4	26-27	1996
10.8	16-17	1887
10.2	28-29	2019
10.1	05-06	1929
10.0	05-06	1994
9.7	23-24	1979
9.1	01-02	1892
9.0	21	1917
8.8	19-20	1988
8.8	02-03	1913
8.7	03-04	1971

FEBRUARY

PCPN	DATE(S)	YEAR(S)
16.8	27-28	1890
14.0	21-22	1913
13.9	20-21	2011
13.7	25-26	2007
12.8	09-10	1894
10.6	15-16	2006
10.6	22-23	1928
10.5	22	1897
10.0	04	1889
9.7	10-11	1953
9.2	22-23	1959
9.1	17-18	2008

MARCH

PCPN	DATE(S)	YEAR(S)
29.0	01-02	1888
17.8	22-23	2011
17.5	13-14	1997
14.2	03-04	1989
13.5	09	1918
12.7	19-20	1933
12.5	27-28	1931
11.1	29-30	1934
10.8	29-30	1924
10.2	25-26	1904
10.1	25-26	1964

APRIL

PCPN	DATE(S)	YEAR(S)
24.2	13-16	2018
11.0	04-05	1977
10.3	14-15	1904
10.2	01-02	1929
10.1	19-20	2011
9.4	09-10	1894
8.6	22-23	1910
6.8	11-12	1900
6.2	14	1928
6.0	24-25	1907
6.0	03	1923
5.8	07-08	2010

GREEN BAY - GREATEST SNOWSTORMS – BY MONTH

MAY

PCPN	DATE(S)	YEAR(S)
4.3	10-11	1990
3.5	02	1940
3.0	28	1947
2.6	08-09	1960
2.5	05	1890
2.0	01-02	1911
1.5	10	1902
1.0	07-08	2010
1.0	02	1935
1.0	13	1895
0.9	06-07	1954

SEPTEMBER

PCPN	DATE(S)	YEAR(S)
T	22	1995
T	25	1942
T	25	1928
T	26	1965
T	26	1942
T	27	1942
T	28	2006

OCTOBER

PCPN	DATE(S)	YEAR(S)
9.9	23	1887
5.1	19-20	1905
3.8	23-24	1933
3.5	28-29	2019
3.5	29	1911
3.2	25-26	1898
2.5	13	1936
2.1	30-31	2019
1.6	21-22	2002
1.6	19-20	1989
1.6	24-25	1959

NOVEMBER

PCPN	DATE(S)	YEAR(S)
12.6	26-27	1995
10.5	05	1896
10.2	12-13	1919
9.9	12-13	1889
8.6	27-28	1889
8.3	09-10	1985
8.2	27-28	1977
7.6	19-20	1986
7.5	26-27	1971
7.0	27-28	

GREEN BAY - GREATEST SNOWSTORMS – BY MONTH

DECEMBER

PCPN	DATE(S)	YEAR(S)
16.7	12-13	1909
14.7	08-09	2009
14.4	03	1990
13.2	28-29	2015
12.3	07-08	1927
11.9	01-02	1985
11.0	11-12	2010
10.5	23-24	1996
10.1	20-21	2012
9.9	27-28	1968
9.9	07-08	1926
9.8	26-27	1888
9.6	13-14	1989

GREEN BAY - GREATEST SNOW DEPTH BY MONTH / YEAR
(Since 1893)

JANUARY

SNOW DEPTH	DATE(S)	YEAR(S)
25	25	1979
24	24	1979
22	26-27	1979
21	24	1982
21	28-29	1979
20	23,25	1982
20	30-31	1979
20	09	1969
20	21,31	1943
20	25-29	1929

FEBRUARY

SNOW DEPTH	DATE(S)	YEAR(S)
24	21-22	1979
24	10	1893
23	11	1893
22	18	2014
22	16-20	1979
22	18-20	1929
22	08,12	1905
22	02-03,12	1893
21	17-19	1936
21	17, 25	1929
21	9, 11,13-16	1905
21	04,09	1893

MARCH

SNOW DEPTH	DATE(S)	YEAR(S)
36	02	1888**
19	01-06	1962
18	23-24	2011
18	01	1929
17	25	2011
17	01	2008
17	15-16	1997
17	01	1979
17	07	1962
17	08-09	1959
17	02	1929
16	02	2019
16	26-27	2011
16	02	2008
16	17	1997
16	02-03	1979
16	08-10	1962

APRIL

SNOW DEPTH	DATE(S)	YEAR(S)
19	16	2018
15	17	2018
13	18	2018
12	19	2018
12	15	2018
11	05	1977
11	01	1929
9	20	2018
9	20	2011
8	04	2018
8	06	1977
8	15	1904
7	21	2018
7	14	2018
7	07	2018
7	06	2018
7	02	1929

****NOTE: Literature indicated 36 inches of snow on the ground.**

GREEN BAY - GREATEST SNOW DEPTH BY MONTH / YEAR
(Since 1893)

MAY

SNOW DEPTH	DATE(S)	YEAR(S)
T	17	1915
T	8	1960,2010
T	7	1954,1976
T	4	1954
T	1	1909,1940,1956,1994,1997

SEPTEMBER

SNOW DEPTH	DATE(S)	YEAR(S)
	NONE	NONE

OCTOBER

SNOW DEPTH	DATE(S)	YEAR(S)
9	23	1887
4	29	1917
2	30	1917
1	20	1992
1	25	1981
1	19	1976
1	25	1959
1	31	1917
1	12	1909

NOVEMBER

SNOW DEPTH	DATE(S)	YEAR(S)
12	30	1940
11	28	1977
11	05	1896
10	28-30	1995
10	30	1971
9	20	1986
9	29	1940,1971,1977
9	13-14	1916
8	10	1985
8	30	1977
8	15-16	1916
8	06-07	1896
8	27-30	1893

GREEN BAY - GREATEST SNOW DEPTH BY MONTH / YEAR
(Since 1893)

DECEMBER

SNOW		
DEPTH	DATE(S)	YEAR(S)
19	27	1985
18	24-26,28	1985
18	31	1968
17	24	2000
17	29	1968
16	25-26	2000
16	02,03,06,29	1985
16	04	1940
15	26	2013
15	27-29	2000
15	22-23,30-31	1985
15	15-19	1985
15	7,10	1985
15	30	1968
15	05	1940

GREEN BAY - GREATEST SNOW DEPTH (ALL TIME)

(Based on available data reported since 1893)

GREATEST SNOW DEPTH	AMOUNT INCHES	DATES
1	36	03/02/1888
2	25	01/25/1979
3T	24	02/10/1893, 01/24/1979, 02/21-22/1979
7	23	02/11/1893
8	22	02/18-20/1979, 01/26-27/1979, 02/16-20/1979
9	21	MANY OCCURRENCES

Additional sources indicated 36 inches of snow on the ground at Green Bay in March 1888.

GREEN BAY - CONSECUTIVE DAYS OF SNOW ON THE GROUND

(Based on best available data reported since 1893)

>= 1.0 INCH	LENGTH	
RANK	DAYS	DATES
1	124	11/22/1985 to 03/25/1986
2	123	11/20/1978 to 03/22/1979
3	119	11/23/1903 to 03/20/1904
4	114	11/30/1942 to 03/23/1943
5T	111	11/26/1919 to 03/15/1920, 12/11/1970 to 03/31/1971
7	110	11/26/1950 to 03/15/1951
8	109	12/10/1961 to 03/28/1962
9	108	12/08/2013 to 03/26/2014
10	107	11/18/1926 to 03/04/1927
11	106	12/01/2008 to 03/16/2009
12T	103	11/25/1897 to 03/07/1898, 12/09/1916 to 03/21/1917, 12/05/2000 to 03/17/2001
15	101	12/12/1921 to 03/22/1922
16	100	11/21/1893 to 02/28/1894
17	98	12/10/2010 to 03/17/2011
18	97	12/11/1904 to 03/17/1905
19T	96	12/04/1944 to 03/09/1945, 12/20/1966 to 03/25/1967
21	93	12/09/2009 to 03/11/2010

GREEN BAY - CONSECUTIVE DAYS OF SNOW ON THE GROUND

(Based on best available data reported since 1893)

>= 6.0 INCHES	DAYS	
RANK	LENGTH	DATES
1	108	12/01/1985 to 03/18/1986
2	97	12/12/1961 to 03/18/1962
3	89	12/20/2013 to 03/19/2014
4	85	12/12/1909 to 03/06/1910
5	83	12/23/1970 to 03/15/1971
6	80	12/29/1978 to 03/18/1979
7	74	12/25/1935 to 03/07/1936
8	73	12/07/1950 to 02/17/1951
9	71	12/27/1904 to 03/07/1905
10	67	01/01/1893 to 03/08/1893
11	66	01/05/1929 to 03/11/1929
12	65	01/01/1982 to 03/06/1982
13T	64	12/21/1969 to 02/22/1970, 01/14/2008 to 03/17/2008
15	55	01/16/1920 to 03/10/1920
16	54	01/02/1918 to 02/24/1918, 01/30/1959 to 03/24/1959, 12/19/2008 to 02/10/2009
19	53	12/31/1911 to 02/21/1912, 01/21/1917 to 03/14/1917
21	51	01/07/1976 to 02/26/1976

GREEN BAY - CONSECUTIVE DAYS OF SNOW ON THE GROUND

(Based on best available data reported since 1893)

>= 12.0 INCHES	DAYS	
RANK	LENGTH	DATES
1	63	01/04/1971 to 03/07/1971
2	57	01/10/1929 to 03/07/1929
3	56	01/20/2014 to 03/11/2014
4	52	01/06/1905 to 02/26/1905
5	51	01/13/1979 to 03/04/1979
6	47	12/02/1985 to 01/17/1986
7	41	01/24/1893 to 03/05/1893
8	38	01/03/1943 to 02/09/1943
9	37	01/25/1910 to 03/02/1910
10T	35	01/31/1917 to 03/06/1917, 01/07/1918 to 02/10/1918
12	27	01/16/1982 to 02/11/1982
13	24	02/15/2008 to 03/09/2008
14	22	02/03/1936 to 02/24/1936
15T	20	02/22/1962 to 03/13/1962, 12/28/1968 to 01/16/1969, 01/19/1976 to 02/07/1976
18	20	01/13/2009 to 02/01/2009
19	19	02/01/1986 to 02/19/1986
20	17	02/05/1924 to 02/21/1924
21	16	01/04/1910 to 01/19/1910

>= 24.0 INCHES	DAYS	
RANK	LENGTH	DATES
1	2?	03/01/1888 to 03/02/1888 (uncertainty when snow depth dropped below 2ft)
2T	2	02/21/1979 to 02/22/1979, 01/24/1979 to 01/25/1979
4	1	02/10/1893

GREEN BAY – NUMBER OF DAYS WITH SNOW COVER

(1893 TO PRESENT)

	Snow Depth	Snow Depth	Snow Depth	Snow Depth	Snow Depth
Winter	>=1	>=6	>=12	>=18	>=24
1886-87	0	0	0	0	0
1887-88	0	0	0	0	0
1888-89	0	0	0	0	0
1889-90	0	0	0	0	0
1890-91	0	0	0	0	0
1891-92	0	0	0	0	0
1892-93	89	70	41	14	1
1893-94	102	67	14	0	0
1894-95	50	1	0	0	0
1895-96	43	0	0	0	0
1896-97	80	22	2	0	0
1897-98	111	23	0	0	0
1898-99	113	14	0	0	0
1899-00	38	2	0	0	0
1900-01	92	6	0	0	0
1901-02	52	0	0	0	0
1902-03	85	12	0	0	0
1903-04	121	18	1	0	0
1904-05	97	76	52	15	0
1905-06	66	11	0	0	0
1906-07	50	9	0	0	0
1907-08	86	15	7	3	0
1908-09	96	24	0	0	0
1909-10	100	85	61	0	0
1910-11	90	27	0	0	0
1911-12	108	63	0	0	0
1912-13	71	18	14	0	0
1913-14	41	1	0	0	0
1914-15	77	10	0	0	0
1915-16	84	12	5	0	0
1916-17	119	63	36	0	0
1917-18	82	60	37	2	0
1918-19	42	6	0	0	0
1919-20	113	55	5	0	0
1920-21	37	5	0	0	0
1921-22	112	55	4	0	0
1922-23	107	55	12	0	0
1923-24	88	73	23	0	0

GREEN BAY – NUMBER OF DAYS WITH SNOW COVER

(1893 TO PRESENT)

	Snow Depth	Snow Depth	Snow Depth	Snow Depth	Snow Depth
Winter	>=1	>=6	>=12	>=18	>=24
1924-25	58	0	0	0	0
1925-26	70	3	0	0	0
1926-27	117	40	15	0	0
1927-28	98	38	4	0	0
1928-29	80	69	57	31	0
1929-30	90	29	0	0	0
1930-31	70	4	1	0	0
1931-32	59	0	0	0	0
1932-33	45	7	2	0	0
1933-34	57	2	0	0	0
1934-35	96	33	0	0	0
1935-36	90	74	33	19	0
1936-37	71	29	0	0	0
1937-38	89	54	8	2	0
1938-39	82	12	0	0	0
1939-40	73	41	10	0	0
1940-41	82	20	7	0	0
1941-42	35	13	0	0	0
1942-43	117	61	38	9	0
1943-44	43	0	0	0	0
1944-45	99	18	3	0	0
1945-46	62	15	0	0	0
1946-47	59	19	0	0	0
1947-48	96	7	0	0	0
1948-49	61	21	2	0	0
1949-50	85	21	0	0	0
1950-51	114	73	13	0	0
1951-52	111	25	0	0	0
1952-53	100	9	0	0	0
1953-54	57	0	0	0	0
1954-55	81	2	0	0	0
1955-56	105	10	4	0	0
1956-57	91	0	0	0	0
1957-58	75	0	0	0	0
1958-59	91	58	19	0	0
1959-60	101	3	0	0	0
1960-61	40	0	0	0	0
1961-62	110	97	28	9	0
1962-63	104	24	0	0	0
1963-64	60	4	0	0	0

GREEN BAY – NUMBER OF DAYS WITH SNOW COVER

(1893 TO PRESENT)

	Snow Depth	Snow Depth	Snow Depth	Snow Depth	Snow Depth
Winter	>=1	>=6	>=12	>=18	>=24
1964-65	87	12	0	0	0
1965-66	46	27	0	0	0
1966-67	100	54	0	0	0
1967-68	42	0	0	0	0
1968-69	96	44	21	5	0
1969-70	90	65	2	0	0
1970-71	119	92	63	4	0
1971-72	122	41	8	0	0
1972-73	68	28	1	0	0
1973-74	97	12	0	0	0
1974-75	96	39	3	0	0
1975-76	101	70	20	0	0
1976-77	95	28	0	0	0
1977-78	116	68	6	0	0
1978-79	131	80	58	29	4
1979-80	60	1	0	0	0
1980-81	73	10	0	0	0
1981-82	105	68	36	5	0
1982-83	65	18	1	0	0
1983-84	84	46	0	0	0
1984-85	87	34	3	0	0
1985-86	129	110	72	5	0
1986-87	94	3	0	0	0
1987-88	89	57	12	0	0
1988-89	93	16	2	0	0
1989-90	83	24	0	0	0
1990-91	99	38	1	0	0
1991-92	62	2	0	0	0
1992-93	79	17	0	0	0
1993-94	77	47	12	0	0
1994-95	60	4	0	0	0
1995-96	109	38	11	1	0
1996-97	104	54	4	0	0
1997-98	69	26	8	0	0
1998-99	55	21	0	0	0
1999-00	75	49	7	0	0
2000-01	111	70	12	0	0
2001-02	56	11	0	0	0
2002-03	55	19	0	0	0
2003-04	59	38	8	0	0

GREEN BAY – NUMBER OF DAYS WITH SNOW COVER

(1893 TO PRESENT)

	Snow Depth	Snow Depth	Snow Depth	Snow Depth	Snow Depth
Winter	>=1	>=6	>=12	>=18	>=24
2004-05	75	21	0	0	0
2005-06	75	29	5	0	0
2006-07	68	16	7	0	0
2007-08	115	92	25	6	0
2008-09	111	75	33	1	0
2009-10	95	67	3	0	0
2010-11	112	80	18	2	0
2011-12	42	2	0	0	0
2012-13	101	64	1	0	0
2013-14	113	91	62	7	0
2014-15	92	5	0	0	0
2015-16	74	34	2	0	0
2016-17	77	13	1	0	0
2017-18	76	16	5	1	0
2018-19	94	43	16	0	0
2019-20					
2020-21					
2021-22					
2022-23					
2023-24					

GREEN BAY – RECORD NUMBER OF DAYS WITH SNOW COVER

GREATEST / LEAST NUMBER OF DAYS WITH SNOW ON THE GROUND

1 INCH

GREATEST	
DAYS	
>= 1 INCH	WINTER(S)
131	1978-79
129	1985-86
122	1971-72
121	1903-04
119	1916-17, 1970-71
117	1926-27, 1942-43
116	1977-78
115	2007-08
114	1950-51
113	1898-99, 1919-20, 2013-14
112	1921-22, 2010-11
111	1897-98, 1951-52, 2000-01, 2008-09
110	1961-62

LEAST	
DAYS	
>= 1 INCH	WINTER(S)
35	1941-42
37	1920-21
38	1899-00
40	1960-61
41	1913-14
42	1918-19, 1967-68, 2011-2012
43	1895-96, 1943-44
45	1932-33
46	1965-66
50	1894-95, 1906-07
52	1901-02
55	1998-99, 2002-03
56	2001-02

6 INCHES

GREATEST	
DAYS	
>= 6 INCHES	WINTER(S)
110	1985-86
97	1961-62
92	1970-71, 2007-08
91	2013-14
85	1909-10
80	1978-79, 2010-11
76	1904-05
75	2008-09
74	1935-36
73	1923-24, 1950-51
70	1892-93, 1975-76, 2000-01
69	1928-29
68	1977-78, 1981-82
67	1893-94, 2009-10
65	1969-70

LEAST	
DAYS	
>= 6 INCHES	WINTER(S)
0	1895-96, 1901-02, 1924-25, 1931-32, 1943-44
0	1953-54, 1956-57, 1957-58, 1960-61, 1967-68
1	1894-95, 1913-14, 1979-80
2	1899-00, 1933-34, 1954-55, 1991-92, 2011-12
3	1925-26, 1959-60, 1986-87
4	1930-31, 1963-64, 1994-95
5	1920-21, 2014-15
6	1900-01, 1918-19
7	1932-33, 1947-48
9	1906-07, 1952-53
10	1914-15, 1955-56, 1980-81
11	1905-06, 2001-02
12	1902-03, 1915-16, 1938-39, 1964-65, 1973-74
13	1941-42, 2016-17

GREEN BAY – RECORD NUMBER OF DAYS WITH SNOW COVER

GREATEST NUMBER OF DAYS WITH SNOW ON THE GROUND

12 INCHES

GREATEST	
DAYS	
>= 12 INCHES	WINTER(S)
72	1985-86
63	1970-71
62	2013-14
61	1909-10
58	1978-79
57	1928-29
52	1904-05
41	1892-93
38	1942-43
37	1917-18
36	1916-17, 1981-82
33	1935-36, 2008-09
28	1961-62
25	2007-08

18 INCHES

GREATEST	
DAYS	
>= 18 INCHES	WINTER(S)
31	1928-29
29	1978-79
19	1935-36
15	1904-05
14	1892-93
9	1942-43, 1961-62
6	2007-08
5	1968-69, 1981-82, 1985-86
4	1970-71
3	1907-08
2	1917-18, 1937-38, 2010-11

24 INCHES

GREATEST	
DAYS	
>= 24 INCHES	WINTER(S)
4	1978-79
1	1892-93

NUMBER OF DAYS WITH AT LEAST 1 INCH OF SNOW ON THE GROUND AT OBSERVATION BY CALENDAR DAY

(121 YEARS OF DATA FROM 1893 TO 2013) – UPDATED JUL 2013

	JAN	FEB	MAR	APR	MAY	JUN		JUL	AUG	SEP	OCT	NOV	DEC
1	89	103	81	21	1	0		0	0	0	0	3	35
2	95	107	77	22	1	0		0	0	0	0	1	38
3	97	109	72	14	0	0		0	0	0	0	2	43
4	94	107	76	12	0	0		0	0	0	0	2	47
5	98	108	78	10	0	0		0	0	0	0	3	50
6	97	107	80	11	0	0		0	0	0	0	7	53
7	98	108	75	12	0	0		0	0	0	0	9	49
8	92	109	72	9	0	0		0	0	0	0	8	49
9	93	106	74	11	1	0		0	0	0	0	8	50
10	90	106	70	5	1	0		0	0	0	0	9	53
11	91	102	64	6	1	0		0	0	0	0	10	53
12	95	104	62	7	0	0		0	0	0	1	8	58
13	95	103	62	6	0	0		0	0	0	0	7	66
14	97	101	63	2	0	0		0	0	0	0	5	70
15	99	98	63	9	0	0		0	0	0	0	6	71
16	98	101	56	5	0	0		0	0	0	0	11	71
17	97	94	46	4	0	0		0	0	0	0	10	69
18	97	97	41	1	0	0		0	0	0	0	10	67
19	95	93	42	1	0	0		0	0	0	1	10	70
20	98	90	42	3	0	0		0	0	0	1	11	75
21	97	88	40	1	0	0		0	0	0	0	16	82
22	97	88	40	2	0	0		0	0	0	0	20	84
23	96	86	34	2	0	0		0	0	0	0	22	86
24	97	88	32	3	0	0		0	0	0	0	26	87
25	100	90	32	2	0	0		0	0	0	2	26	86
26	106	87	33	0	0	0		0	0	0	0	31	85
27	106	86	27	0	0	0		0	0	0	0	34	88
28	107	82	21	0	0	0		0	0	0	0	33	85
29	105	18	24	1	0	0		0	0	0	1	31	88
30	106		20	3	0	0		0	0	0	1	33	88
31	104		18		0			0	0		1		86

SNOW COVER PERCENTAGES BY CALENDAR DAY

PERCENT OF YEARS WITH AT LEAST 1 INCH OF SNOW ON THE GROUND AT OBSERVATION TIME

	JAN	FEB	MAR	APR	MAY	JUN		JUL	AUG	SEP	OCT	NOV	DEC
1	74	85	67	17	1	0		0	0	0	0	2	29
2	79	88	64	18	1	0		0	0	0	0	1	32
3	80	90	60	11	0	0		0	0	0	0	2	36
4	78	88	63	10	0	0		0	0	0	0	2	39
5	81	89	65	8	0	0		0	0	0	0	3	42
6	80	88	66	9	0	0		0	0	0	0	6	44
7	81	89	62	10	0	0		0	0	0	0	7	41
8	76	90	60	7	0	0		0	0	0	0	7	41
9	77	88	61	9	1	0		0	0	0	0	7	42
10	74	88	58	4	1	0		0	0	0	0	7	44
11	75	84	53	5	1	0		0	0	0	0	8	44
12	79	86	51	6	0	0		0	0	0	1	7	48
13	79	85	51	5	0	0		0	0	0	0	6	55
14	80	84	52	2	0	0		0	0	0	0	4	58
15	82	81	52	7	0	0		0	0	0	0	5	59
16	81	84	46	4	0	0		0	0	0	0	9	59
17	80	78	38	3	0	0		0	0	0	0	8	58
18	80	80	34	1	0	0		0	0	0	0	8	56
19	79	77	35	1	0	0		0	0	0	1	8	58
20	81	74	35	2	0	0		0	0	0	1	9	63
21	80	73	33	1	0	0		0	0	0	0	13	68
22	80	73	33	2	0	0		0	0	0	0	17	70
23	79	71	28	2	0	0		0	0	0	0	18	72
24	80	73	26	2	0	0		0	0	0	0	22	73
25	83	74	26	2	0	0		0	0	0	2	22	72
26	88	72	27	0	0	0		0	0	0	0	26	71
27	88	71	22	0	0	0		0	0	0	0	28	73
28	88	68	17	0	0	0		0	0	0	0	28	71
29	87	62	20	1	0	0		0	0	0	1	26	73
30	88		17	2	0	0		0	0	0	1	28	73
31	86		15		0			0	0		1		72

Note on February 29 data: From XXXX to XXX, X out of X days indicated an inch or more of snow on the ground.

GREEN BAY – EARLIEST AND LATEST MEASURABLE SNOW

Earliest First TRACE of Snow during the Fall

Rank	Date(s)	Rank	Date(s)
1.	SEP 22, 1995	5.	SEP 28, 2006
2T.	SEP 25, 1928 & SEP 25, 1942		
4.	SEP 26, 1965		

Earliest and Latest Measurable (>= 0.1 inches) Snowfall during the Fall

Earliest			Latest	
Rank	Date		Rank	Date
1	OCT 9, 1925		1	Dec 30, 1923
2	OCT 10,1932		2	Dec 23, 2001
3	OCT 12, 1909		3	Dec 14, 1999
4	OCT 13, 1936		4	DEC 12, 1899
5	OCT 14, 1894		5	DEC 7, 1922
6T	OCT 18, 2002		6T	DEC 4, 1939
6T	OCT 18, 1976		6T	DEC 4, 1908
8T	OCT 19, 1989		8	DEC 3, 1907
8T	OCT 19, 1905		9T	DEC 2, 2009
8T	OCT 19, 1896		9T	DEC 2, 2004
11	OCT 20, 1992		9T	DEC 2, 1963
12T	OCT 21, 1969		12	DEC 1, 1918
12T	OCT 21, 1917			
12T	OCT 21, 1916			

GREEN BAY – EARLIEST AND LATEST MEASURABLE SNOW

Earliest and Latest First >= 1.0 inch Snowfall during the Fall / Winter

Earliest		
Rank	**Date / Year**	**Amount**
1	Oct 12, 1909	2.3
2	Oct 13, 1936	2.5
3	Oct 19, 1989	1.0
4T	Oct 20, 1992	1.2
4T	Oct 20, 1905	1.0
6	Oct 21, 2002	1.2
7	Oct 23, 1887	9.9
8T	Oct 24, 1981	1.0
8T	Oct 24, 1959	1.3
8T	Oct 24, 1933	3.5
11	Oct 25, 1898	3.0
12T	Oct 29, 1917	3.5
12T	Oct 29, 1906	1.5
12T	Oct 29, 1895	1.0

Latest		
Rank	**Date / Year**	**Amount**
1	Jan 19, 1961	3.0
2	Jan 5, 1944	3.0
3	Jan 3, 1929	1.0
4	Jan 2, 1994	1.0
5	Dec 30, 1923	3.5
6	Dec 29, 1946	4.3
7T	Dec 28, 2015	11.5
7T	Dec 28, 1948	3.3
9	Dec 27, 1963	1.0
10T	Dec 23, 2001	1.2
10T	Dec 23, 1938	2.2
11	Dec 21, 1920	3.8
12T	Dec 20, 1998	2.3
12T	Dec 20, 1965	1.0
12T	Dec 20, 1912	3.5
13	Dec 19, 1924	1.7

GREEN BAY – EARLIEST / LATEST MEASURABLE SNOW
(0.1/1.0 INCHES – AMOUNT NOTED TO THE RIGHT OF THE DATE)

	DATE	OF	1ST		DATE	OF	1ST		DATE	OF	LAST		DATE	OF	LAST
	SNOW >= 0.1 INCHES				SNOW >= 1 INCH				SNOW >= 0.1 INCHES				SNOW >= 1 INCH		
1886-1887	Nov	17	1.0		Nov	17	1.0		Apr	23	0.8		Mar	27	3.4
1887-1888	Oct	23	9.9		Oct	23	9.9		Apr	30	0.2		Apr	17	2.7
1888-1889	Nov	10	0.5		Dec	4	1.8		Apr	5	0.5		Mar	31	1.0
1889-1890	Nov	12	9.8		Nov	12	9.8		May	5	2.5		May	5	2.5
1890-1891	Nov	1	0.5		Nov	3	1.4		Apr	6	0.2		Mar	18	1.9
1891-1892	Nov	17	0.1		Nov	24	1.8		Mar	22	3.1		Mar	22	3.1
1892-1893	Nov	4	0.5		Nov	18	1.2		Apr	21	0.8		Apr	20	3.4
1893-1894	Nov	14	0.2		Nov	21	2.1		Apr	10	8.0		Apr	10	8.0
1894-1895	Oct	13	0.1		Nov	9	1.8		May	13	1.0		May	13	1.0
1895-1896	Oct	27	0.2		Oct	29	1.0		Apr	9	3.3		Apr	9	3.3
1896-1897	Oct	19	2.2		Oct	19	2.2		Apr	16	0.8		Mar	14	2.0
1897-1898	Nov	25	1.0		Nov	25	1.0		Apr	1	3.0		Apr	1	3.0
1898-1899	Oct	25	3.0		Oct	25	3.0		Mar	25	5.2		Mar	25	5.2
1899-1900	Dec	12	0.8		Dec	14	1.8		Apr	13	0.1		Apr	12	6.5
1900-1901	Nov	7	0.2		Nov	10	1.2		Apr	18	0.2		Mar	20	2.0
1901-1902	Nov	17	0.1		Nov	24	2.5		May	10	1.5		May	10	1.5
1902-1903	Nov	29	0.1		Dec	3	2.5		Apr	30	0.2		Apr	15	1.0
1903-1904	Nov	12	0.1		Nov	23	2.0		Apr	15	10.0		Apr	15	10.0
1904-1905	Nov	29	0.3		Dec	11	1.8		Apr	14	1.0		Apr	14	1.0
1905-1906	Oct	20	1.0		Oct	20	1.0		Mar	27	1.0		Mar	27	1.0
1906-1907	Oct	29	1.5		Oct	29	1.5		May	8	0.6		Apr	25	2.0
1907-1908	Dec	3	0.3		Dec	10	1.6		May	2	0.4		Apr	8	4.6
1908-1909	Dec	4	0.2		Dec	6	5.0		May	1	0.5		Apr	29	1.5
1909-1910	Oct	12	2.3		Oct	12	2.3		Apr	25	0.7		Apr	23	8.2
1910-1911	Nov	1	3.0		Nov	1	3.0		May	1	2.0		May	1	2.0
1911-1912	Nov	1	0.2		Nov	17	3.0		Mar	31	1.0		Mar	31	1.0
1912-1913	Nov	13	0.5		Dec	20	3.5		Apr	4	0.5		Mar	21	5.4
1913-1914	Nov	8	1.8		Nov	8	1.8		Apr	8	0.7		Apr	6	5.0
1914-1915	Nov	12	2.0		Nov	12	2.0		Mar	28	0.3		Mar	7	1.0
1915-1916	Nov	14	0.3		Nov	16	1.0		Mar	24	1.4		Mar	24	1.4
1916-1917	Oct	21	0.3		Nov	12	6.0		Apr	25	1.5		Apr	25	1.5
1917-1918	Oct	29	3.5		Oct	29	3.5		Apr	18	1.0		Apr	18	1.0
1918-1919	Dec	1	2.2		Dec	1	2.2		Mar	29	1.2		Mar	29	1.2

GREEN BAY – EARLIEST / LATEST MEASURABLE SNOW
(0.1/1.0 INCHES – AMOUNT NOTED TO THE RIGHT OF THE DATE)

	DATE	OF	1ST		DATE	OF	1ST		DATE	OF	LAST		DATE	OF	LAST
	SNOW >= 0.1 INCHES				SNOW >= 1 INCH				SNOW >= 0.1 INCHES				SNOW >= 1 INCH		
1919-1920	Nov	25	0.1		Nov	27	1.7		Apr	7	0.5		Mar	19	6.0
1920-1921	Nov	11	0.3		Dec	21	3.8		Mar	14	1.4		Mar	14	1.4
1921-1922	Nov	8	1.0		Nov	8	1.0		Apr	19	0.6		Mar	19	1.2
1922-1923	Dec	7	0.6		Dec	14	2.2		May	8	0.2		Apr	15	3.0
1923-1924	Dec	30	3.5		Dec	30	3.5		Apr	19	1.2		Apr	19	1.2
1924-1925	Nov	16	0.1		Dec	19	1.7		Apr	20	0.2		Mar	14	2.8
1925-1926	Oct	9	0.1		Nov	30	1.2		Apr	25	0.1		Apr	5	1.8
1926-1927	Nov	1	2.1		Nov	1	2.1		Apr	24	0.1		Mar	26	4.8
1927-1928	Nov	8	1.0		Nov	8	1.0		Apr	16	0.8		Apr	14	6.2
1928-1929	Nov	17	0.1		Jan	3	1.0		May	16	0.1		Apr	11	2.0
1929-1930	Nov	23	0.5		Dec	1	5.0		Apr	1	0.1		Mar	31	1.0
1930-1931	Nov	24	0.5		Dec	13	1.2		Mar	29	0.5		Mar	28	11.5
1931-1932	Nov	27	0.3		Dec	9	2.4		Apr	26	0.3		Apr	2	3.5
1932-1933	Oct	10	0.3		Dec	4	1.4		Apr	7	0.7		Mar	25	3.2
1933-1934	Oct	23	0.3		Oct	24	3.5		Apr	21	1.0		Apr	21	1.0
1934-1935	Nov	30	0.2		Dec	3	1.5		May	2	1.0		May	2	1.0
1935-1936	Nov	6	0.2		Dec	15	2.8		Apr	5	0.1		Apr	2	1.5
1936-1937	Oct	12	2.5		Oct	12	2.5		Apr	1	0.2		Mar	25	1.1
1937-1938	Nov	20	0.2		Dec	15	3.1		Apr	4	0.1		Mar	4	4.2
1938-1939	Nov	15	0.8		Dec	23	2.2		Apr	8	0.2		Mar	6	1.8
1939-1940	Dec	4	1.0		Dec	4	1.0		May	2	3.5		May	2	3.5
1940-1941	Nov	26	3.8		Nov	26	3.8		Mar	16	0.3		Mar	15	1.5
1941-1942	Nov	7	3.5		Nov	7	3.5		Apr	11	0.1		Mar	27	6.0
1942-1943	Nov	10	0.2		Nov	30	1.0		Apr	16	1.2		Apr	16	1.2
1943-1944	Nov	8	0.1		Jan	5	3.0		Apr	15	2.0		Apr	15	2.0
1944-1945	Nov	29	1.0		Nov	29	1.0		Mar	5	2.0		Mar	5	2.0
1945-1946	Nov	21	5.0		Nov	21	5.0		Mar	8	5.7		Mar	8	5.7
1946-1947	Nov	30	0.9		Dec	29	4.3		May	28	3.0		May	28	3.0
1947-1948	Nov	10	0.9		Nov	16	1.0		Mar	27	1.0		Mar	27	1.0
1948-1949	Nov	16	0.1		Dec	28	3.3	`	Apr	15	4.1		Apr	15	4.1

GREEN BAY – EARLIEST / LATEST MEASURABLE SNOW
(0.1/1.0 INCHES – AMOUNT NOTED TO THE RIGHT OF THE DATE)

	DATE	OF	1ST		DATE	OF	1ST		DATE	OF	LAST		DATE	OF	LAST
	SNOW >= 0.1 INCHES				SNOW >= 1 INCH				SNOW >= 0.1 INCHES				SNOW >= 1 INCH		
1949-1950	Nov	2	0.5		Nov	26	2.9		Apr	30	0.8		Apr	2	1.8
1950-1951	Nov	22	0.1		Nov	26	3.6		Apr	2	0.2		Apr	1	1.0
1951-1952	Nov	3	3.4		Nov	3	3.4		Apr	14	0.1		Apr	12	1.3
1952-1953	Nov	22	0.8		Nov	24	1.1		Apr	16	0.2		Mar	15	2.2
1953-1954	Nov	22	1.0		Nov	22	1.0		May	6	0.8		Mar	13	1.6
1954-1955	Nov	1	1.4		Nov	1	1.4		Mar	22	7.5		Mar	22	7.5
1955-1956	Nov	6	0.3		Dec	1	1.0		Apr	29	3.5		Apr	29	3.5
1956-1957	Nov	20	1.6		Nov	20	1.6		Apr	10	2.1		Apr	10	2.1
1957-1958	Nov	5	0.1		Nov	18	1.0		Apr	24	0.2		Apr	6	1.2
1958-1959	Nov	21	0.1		Nov	23	2.3		Apr	8	0.5		Mar	15	3.2
1959-1960	Oct	24	1.3		Oct	24	1.3		May	9	0.6		May	8	2.0
1960-1961	Nov	29	0.1		Jan	19	1.1		Apr	16	1.5		Apr	16	1.5
1961-1962	Nov	21	1.4		Nov	21	1.4		Mar	30	0.2		Mar	12	2.3
1962-1963	Oct	24	0.4		Nov	4	2.9		Apr	23	1.0		Apr	23	1.0
1963-1964	Dec	2	0.6		Dec	27	1.0		Apr	8	0.5		Mar	26	3.9
1964-1965	Nov	26	0.1		Dec	1	1.8		Apr	17	2.0		Apr	17	2.0
1965-1966	Nov	16	0.1		Dec	20	1.0		Apr	26	0.7		Mar	24	1.1
1966-1967	Nov	3	0.1		Nov	20	1.4		Apr	6	0.2		Mar	20	2.4
1967-1968	Oct	25	0.3		Nov	17	1.0		Apr	4	0.7		Feb	2	1.8
1968-1969	Nov	18	0.8		Nov	26	1.3		Mar	28	0.7		Jan	28	1.9
1969-1970	Oct	21	0.1		Nov	26	1.6		Mar	20	3.7		Mar	20	3.7
1970-1971	Nov	21	4.8		Nov	21	4.8		Apr	2	0.2		Mar	27	1.1
1971-1972	Nov	8	0.3		Nov	26	6.5		Apr	22	1.4		Apr	22	1.4
1972-1973	Nov	26	0.1		Dec	2	4.7		Apr	10	0.3		Apr	9	4.4
1973-1974	Nov	15	2.4		Nov	15	2.4		Apr	14	0.4		Apr	7	1.0
1974-1975	Nov	14	0.1		Dec	7	1.0		Mar	31	1.7		Mar	31	1.7
1975-1976	Nov	21	0.5		Nov	27	2.1		May	7	0.1		Mar	4	6.3
1976-1977	Oct	18	0.7		Nov	27	1.0		Apr	7	0.2		Apr	5	1.2
1977-1978	Nov	10	0.5		Nov	23	2.0		Mar	16	0.2		Feb	24	1.4
1978-1979	Nov	20	1.7		Nov	20	1.7		Apr	9	0.1		Apr	2	3.7

GREEN BAY – EARLIEST / LATEST MEASURABLE SNOW
(0.1/1.0 INCHES – AMOUNT NOTED TO THE RIGHT OF THE DATE)

	DATE	OF	1ST		DATE	OF	1ST		DATE	OF	LAST		DATE	OF	LAST
	SNOW >= 0.1 INCHES				SNOW >= 1 INCH				SNOW >= 0.1 INCHES				SNOW >= 1 INCH		
1979-1980	Nov	9	2.0		Nov	9	2.0		Apr	23	0.6		Apr	14	4.5
1980-1981	Nov	12	0.2		Nov	27	3.2		Mar	13	0.8		Mar	6	1.1
1981-1982	Oct	24	1.0		Oct	24	1.0		Apr	20	0.1		Apr	5	1.0
1982-1983	Nov	4	0.5		Nov	26	1.3		Apr	2	0.6		Mar	19	3.3
1983-1984	Nov	27	0.7		Nov	28	5.3		Mar	22	0.3		Mar	21	2.4
1984-1985	Nov	29	1.6		Nov	29	1.6		Apr	17	1.0		Apr	17	1.0
1985-1986	Nov	8	0.3		Nov	9	7.6		Apr	15	0.5		Mar	10	3.8
1986-1987	Nov	10	0.1		Nov	18	1.1		Apr	1	1.6		Apr	1	1.6
1987-1988	Nov	18	0.2		Nov	25	1.6		Apr	23	0.2		Mar	12	1.0
1988-1989	Nov	5	0.9		Nov	6	4.6		Apr	9	0.1		Mar	20	1.7
1989-1990	Oct	19	1.0		Oct	19	1.0		May	10	4.3		May	10	4.3
1990-1991	Nov	5	0.7		Dec	3	14.4		Apr	12	3.5		Apr	12	3.5
1991-1992	Nov	2	0.1		Nov	5	1.2		Apr	10	2.6		Apr	10	2.6
1992-1993	Oct	20	1.2		Oct	20	1.2		Apr	20	1.4		Apr	20	1.4
1993-1994	Nov	5	0.9		Jan	2	1.0		Apr	30	0.3		Apr	4	3.2
1994-1995	Nov	27	1.2		Nov	27	1.2		Apr	7	0.4		Apr	5	1.5
1995-1996	Nov	9	0.8		Nov	17	1.9		Apr	30	0.9		Apr	15	3.0
1996-1997	Nov	9	0.1		Nov	23	2.6		May	1	0.2		Mar	24	1.1
1997-1998	Oct	26	0.2		Dec	3	3.3		Apr	16	2.1		Apr	16	2.1
1998-1999	Nov	15	0.3		Dec	20	2.3		Mar	9	3.4		Mar	9	3.4
1999-2000	Dec	14	0.9		Dec	15	2.2		Apr	11	1.7		Apr	11	1.7
2000-2001	Nov	13	0.5		Nov	16	2.3		Apr	16	0.5		Apr	1	1.1
2001-2002	Dec	23	1.2		Dec	23	1.2		Apr	22	0.3		Apr	21	3.8
2002-2003	Oct	18	0.1		Oct	21	1.2		Apr	5	0.9		Apr	4	4.1
2003-2004	Nov	24	0.1		Dec	10	1.8		Apr	11	0.1		Mar	18	3.2
2004-2005	Dec	2	0.2		Dec	6	3.5		Mar	20	0.2		Mar	19	5.8
2005-2006	Nov	16	1.3		Nov	16	1.3		Mar	23	0.1		Mar	6	1.2
2006-2007	Nov	10	1.5		Nov	10	1.5		Apr	12	1.5		Apr	12	1.5
2007-2008	Nov	21	0.1		Dec	1	6.0		Apr	28	1.3		Apr	28	1.3
2008-2009	Nov	8	0.9		Nov	24	2.9		Apr	21	0.2		Mar	20	1.4

GREEN BAY – EARLIEST / LATEST MEASURABLE SNOW
(0.1/1.0 INCHES – AMOUNT NOTED TO THE RIGHT OF THE DATE)

	DATE	OF	1ST		DATE	OF	1ST		DATE	OF	LAST		DATE	OF	LAST
	SNOW >= 0.1 INCHES				SNOW >= 1 INCH				SNOW >= 0.1 INCHES				SNOW >= 1 INCH		
2009-2010	Dec	4	0.1		Dec	8	3.5		May	8	0.3		Apr	8	3.7
2010-2011	Nov	24	0.3		Dec	9	1.9		Apr	20	0.2		Apr	19	9.9
2011-2012	Nov	9	2.0		Nov	9	2.0		Mar	8	0.8		Mar	3	1.1
2012-2013	Nov	24	0.3		Nov	25	1.2		Apr	12	0.5		Apr	12	2.3
2013-2014	Nov	22	0.3		Dec	3	3.9		Apr	14	3.5		Apr	14	3.5
2014-2015	Nov	9	0.3		Nov	24	3.1		Mar	25	2.8		Mar	25	2.8
2015-2016	Nov	27	0.2		Dec	28	11.5		Apr	8	3.4		Apr	8	3.4
2016-2017	Nov	19	0.9		Dec	4	3.7		Mar	30	0.1		Mar	17	1.8
2017-2018	Nov	11	0.6		Dec	13	7.1		Apr	16	0.5		Apr	15	10.2
2018-2019	Nov	9	1.6		Nov	9	1.6		Apr	11	4.5		Apr	11	4.5
2019-2020	Oct	28	1.2		Oct	28	1.2								
2020-2021															
2021-2022															
2022-2023															
2023-2024															

GREEN BAY DOCUMENTED PEAK WIND GUSTS

JANUARY

JANUARY	DATE(S)
PEAK WIND	DAY/YEAR
68	11/1975
56	21/1917
54	11/1980
53	26/1978
52	14/1923, 14/1950
50	26/1978, 16/1985
49	19/2013
48	29/1914, 31/1917, 16/1921, 21/1922, 18/1923, 30/2008, 14/2014,10/2017
47	12/1908, 29/1909, 26/1978
46	08/1923, 27/1990, 02/1999, 20/2013
45	01/2011
44	29/1911, 31/1915, 13/1950, 31/1977, 11/1990, 22/1999
43	21/1913, 23/1926, 04/1982, 22/2005, 29/2008, 12/2013
42	24/1909, 30/1909, 08/1911, 11/1914, 07/2019

FEBRUARY

FEBRUARY	DATE(S)
PEAK WIND	DAY/YEAR
60	24/2019
57	14/1918
56	15/1921, 26/1951
55	04/1903
54	01/1922
52	18/1908, 20/2011
51	01/1915, 01/2011
49	16/2006
48	26/1912, 02/1922, 19/1922, 04/1924, 28/1931, 02/1983, 10/1952, 18/2011, 25/2017
47	09/2008
46	13/1906, 19/1908, 28/1914, 16/1917, 15/1918, 11/1999, 21/1912, 22/2007, 06/2008, 26/2013, 29/2016, 24/2017
45	28/1893, 05/1924, 26/2009, 21/2014
44	02/1907, 19/1918, 25/1918, 26/1925, 28/1950, 25/2001, 25/2002, 02/2011

Peak wind gusts are based on available data and may not include all events. Wind gusts between 1949 and 1961 were taken at a non/standard height and were taken at 85% of the peak gust on the observation form.

GREEN BAY DOCUMENTED PEAK WIND GUSTS

MARCH

MARCH	DATE(S)
PEAK WIND (MPH)	DAY/YEAR
62	09/1918, 16/1920
60	21/1912, 12/1923
58	06/1912, 23/1912, 01/1951
57	08/2017
55	03/1951, 15/1990, 16/2016
54	04/1923, 13/1951, 13/1982, 09/2002
53	29/1924
52	08/1951
51	25/1954
50	22/1913
49	09/1918,16/1920
48	19/1907, 17/1912, 25/1914, 28/1920, 27/1921, 23/1953, 02/1955, 29/1977, 31/1982, 31/1993, 17/1999
48	28/1931, 23/2011
47	06/1910, 15/1957, 25/2000, 10/2013
46	19/1905, 21/1906, 09/1909, 24/1910, 21/1912, 21/1913, 17/1950, 29/1977, 08/1998, 11/2009, 24/2009

APRIL

APRIL	DATE(S)
PEAK WIND (MPH)	DAY/YEAR
68	03/1982
60	07/1919
58	07/1909
56	23/1910, 05/1979
54	22/1920, 19/1922, 06/1997
52	15/1904, 15/1908, 24/1926, 30/2010
51	23/2001, 25/2008, 15/2018
50	02/1920, 13/1964, 30/1984, 02/2019
49	22/1909, 15/1993, 07/2001, 30/2011, 14/2018
48	17/1916, 27/1921, 07/1922, 01/1929, 22/1951, 11/1960, 13/1952, 07/2006
47	30/1958, 24/1993, 20/2000, 13/2018
46	22/1902, 13/1903, 10/1914, 16/1921, 11/1922, 07/1954, 20/1957, 29/1975, 06/1979, 01/1993, 19/1993
46	19/2004, 04/2007, 21/2007, 10/2011, 16/2012

Peak wind gusts are based on available data and may not include all events. Wind gusts between 1949 and 1961 were taken at a non/standard height and were taken at 85% of the peak gust on the observation form.

GREEN BAY DOCUMENTED PEAK WIND GUSTS

MAY

MAY	DATE(S)
PEAK WIND (MPH)	DAY/YEAR
92	05/1950
81	24/1989
68	01/1911
60	09/1918
59	06/1950
58	11/1912, 12/1912
55	17/2017
54	08/1916, 22/2019
53	01/1911, 10/1916, 22/2011
52	07/1983, 28/2006
51	08/1997
49	11/2006
48	12/1903, 06/1908, 08/1912, 22/1917, 19/1923, 14/1951, 19/1985, 05/2010
47	09/2002, 24/2012

JUNE

JUNE	DATE(S)
PEAK WIND (MPH)	DAY/YEAR
62	12/1950, 04/1953
59	22/1908
55	20/1951, 28/1998, 24/2019
53	10/2016, 14/2017
52	16/1920, 26/1950, 06/1999, 12/2008, 05/2016
51	17/1970
50	26/1980
48	06/1913, 24/1914, 02/1917, 02/1950, 06/1950, 10/2019
47	07/2005, 03/2008
46	02/1902, 22/1908, 07/1913, 06/2008
45	13/1926, 14/1926, 05/2005
44	08/1908, 07/1916, 10/1920, 09/1926, 15/1976, 14/1983, 25/1998, 09/2004, 21/2006, 18/2007, 01/2011, 10/2017

Peak wind gusts are based on available data and may not include all events. Wind gusts between 1949 and 1961 were taken at a non/standard height and were taken at 85% of the peak gust on the observation form.

GREEN BAY DOCUMENTED PEAK WIND GUSTS

JULY

JULY	DATE(S)
PEAK WIND (MPH)	DAY/YEAR
64	30/1922, 15/2017
62	30/2006
60	29/1957
59	01/1903, 20/2019
56	15/1911, 09/1988
55	17/2011, 30/2011
54	01/1956
51	19/2019
52	24/1985, 01/2018
50	07/1913, 23/1950, 30/1922
49	27/1919, 17/2012
48	18/1897, 22/1909, 06/1908, 09/1911, 20/1911, 04/1983, 29/1983, 12/2008, 13/2015
47	30/1902, 17/1905, 16/2013
46	20/1902, 22/1905, 11/1911, 04/1912, 28/1914, 02/1920, 09/1987, 14/1999, 21/2016, 22/2017
45	02/1909

AUGUST

AUGUST	DATE(S)
PEAK WIND (MPH)	DAY/YEAR
62	24/1922, 21/2013, 14/2015
54	27/1994
53	06/1985
52	27/2018
51	04/2018
49	24/1922,11/1995
47	15/1944
46	27/2004
45	20/1900, 02/1916, 09/2009
44	03/1924, 15/1936, 28/2007
43	19/1905, 24/1950, 07/1996, 03/2019
42	20/1905, 16/1907, 03/1915, 07/1922, 05/2019

Peak wind gusts are based on available data and may not include all events. Wind gusts between 1949 and 1961 were taken at a non/standard height and were taken at 85% of the peak gust on the observation form.

GREEN BAY DOCUMENTED PEAK WIND GUSTS

SEPTEMBER

SEPTEMBER	DATE(S)
PEAK WIND (MPH)	DAY/YEAR
56	27/1951
55	02/2011
54	08/1915, 13/2005
53	20/2018
52	15/1893, 12/1951
50	24/1921, 08/1922
49	01/1998, 07/2001
48	26/1951, 03/1976
47	24/2010, 29/2011, 21/2018
46	05/1911, 17/1921, 29/2009, 26/2011
45	11/1900, 20/1915, 26/1998
44	23/1985, 06/1995

OCTOBER

OCTOBER	DATE(S)
PEAK WIND (MPH)	DAY/YEAR
56	10/1949
55	30/1951
53	14/2014
52	19/1905, 16/1916, 02/1974, 26/2010
51	27/1949, 11/1979
50	20/2018
49	30/1996, 27/2010
48	23/1914, 22/1949, 04/1911, 31/1951, 26/1977, 23/2007, 21/2019
47	47/1914, 25/2001, 15/2015, 03/2018, 17/2018
46	29/1906, 04/1911, 29/1912, 06/2019
45	14/1893, 18/1912, 20/1977, 21/1977, 11/2003, 30/2009
44	12/1909, 06/1911, 21/1924, 22/1951, 30/1956

Peak wind gusts are based on available data and may not include all events. Wind gusts between 1949 and 1961 were taken at a non/standard height and were taken at 85% of the peak gust on the observation form.

GREEN BAY DOCUMENTED PEAK WIND GUSTS

NOVEMBER

NOVEMBER	DATE(S)
PEAK WIND (MPH)	DAY/YEAR
59	10/1998
57	16/1955
56	10/1919, 14/1951, 13/2005
54	11/1909, 24/1912, 09/1913
53	09/2005
52	11/1915
50	21/1906, 28/1911, 01/1915, 29/1919, 23/1950, 18/1958
49	20/1989
48	30/1908, 12/1911, 22/1917, 22/1949, 21/1973,10/1975, 18/2015
47	11/1940, 28/1960, 23/2005, 15/2015, 18/2016
46	24/1905, 25/1908, 10/1913, 21/1913, 12/1915, 04/1920, 30/1922, 06/1950, 26/1958, 23/1983, 16/1988
45	09/1950, 02/1991, 06/2007, 19/2015

DECEMBER

DECEMBER	DATE(S)
PEAK WIND (MPH)	DAY/YEAR
60	10/1911
58	26/1911
54	14/1920, 24/2015
53	12/12/2010
52	11/1949, 13/1924, 31/2003
50	24/1918, 31/1921, 12/1949, 24/2015
48	05/1909, 09/2009
47	01/1908, 04/1973, 12/11/2010, 23/2015
46	02/1902, 04/1922, 30/1923, 23/2007, 20/2012, 05/2017
45	05/2001
44	30/1908, 27/1911, 07/1913, 13/1926, 04/1953, 21/1957, 26/2016, 04/2017
43	12/1903, 14/1920, 12/2004, 31/2004, 15/2008, 15/2011

Peak wind gusts are based on available data and may not include all events. Wind gusts between 1949 and 1961 were taken at a non/standard height and were taken at 85% of the peak gust on the observation form.

GREEN BAY AVERAGE WIND SPEED

YEAR		JAN	FEB	MAR	APR	MAY	JUN		JUL	AUG	SEP	OCT	NOV	DEC		YEAR
1886		M	M	M	M	M	M		M	M	7.9	9.4	9.6	8.1		M
1887		9.2	8.8	9.4	9.2	7.8	6.8		6.3	6.1	7.5	9.8	9.5	8.7		8.3
1888		7.2	7.6	8.2	8.9	8.4	8.2		5.8	6.7	6.1	7.1	6.3	6.6		7.3
1889		6.9	6.1	7.1	8.3	9.4	7.2		6.7	7.2	7.1	7.1	8.1	7.4		7.4
1890		6.5	8.0	7.8	8.2	9.7	6.3		7.7	5.7	6.8	6.6	7.7	8.1		7.4
1891		6.5	8.5	8.1	8.8	9.2	9.0		7.8	7.3	7.5	8.9	9.2	10.9		8.5
1892		9.8	8.6	8.2	11.3	9.6	8.2		6.4	6.0	7.9	8.3	8.9	9.1		8.5
1893		9.0	9.1	8.7	9.3	8.4	7.5		6.6	6.9	7.6	9.0	7.9	9.0		8.3
1894		7.8	9.3	9.4	9.4	11.7	8.0		6.6	7.3	5.4	8.0	8.7	9.0		8.4
1895		10.5	8.5	8.4	7.6	8.3	7.1		6.9	5.3	8.0	8.0	8.2	9.5		8.0
1896		8.7	8.8	10.0	9.7	9.6	7.0		6.4	6.6	8.1	6.5	9.3	6.4		8.1
1897		8.7	8.8	8.6	9.7	8.7	7.7		6.5	5.6	6.2	6.8	8.4	7.0		7.7
1898		8.2	9.4	8.7	7.6	8.1	7.6		6.2	5.2	6.0	9.2	9.6	8.6		7.9
1899		8.8	8.0	9.3	7.9	9.1	7.6		6.2	5.7	10.0	7.7	7.1	10.6		8.2
1900		8.5	7.9	8.9	7.1	9.0	7.0		7.3	5.1	7.2	6.4	9.2	8.9		7.8
1901		8.0	7.9	9.8	7.1	9.5	7.4		6.8	5.3	7.7	7.5	8.3	7.0		7.7
1902		7.3	9.4	10.2	12.3	10.5	8.6		9.2	8.2	9.9	12.5	10.7	12.3		10.1
1903		9.3	11.2	9.8	14.0	10.9	8.4		8.7	8.6	10.5	10.0	10.0	10.5		10.2
1904		9.6	9.3	11.2	13.4	11.5	9.9		8.0	7.9	9.0	7.6	9.8	12.7		10.0
1905		11.1	10.5	10.6	10.0	10.6	9.6		8.8	7.3	8.3	10.5	11.0	10.5		9.9
1906		11.2	11.0	10.6	10.5	12.5	9.0		8.0	8.1	8.8	10.2	10.9	10.9		10.1
1907		10.2	11.1	11.2	13.2	11.8	8.8		8.2	9.1	10.1	9.9	10.1	11.0		10.4
1908		12.0	12.7	11.9	13.9	12.5	10.3		8.2	8.8	9.3	10.8	11.6	11.4		11.1
1909		11.9	11.9	10.0	11.7	11.1	8.7		8.9	8.2	8.8	11.1	11.2	10.4		10.3
1910		10.2	9.8	11.3	12.3	10.5	7.4		9.6	8.5	9.7	10.4	9.5	11.2		10.0
1911		12.0	13.3	13.9	11.6	12.0	9.4		11.6	9.4	10.8	10.5	13.3	11.1		11.6
1912		10.6	10.7	11.7	14.5	13.5	10.1		9.4	8.8	9.7	12.0	13.8	13.3		11.5
1913		12.8	14.4	15.0	13.8	11.3	10.4		10.2	10.2	10.2	11.9	13.0	11.2		12.0
1914		12.0	12.4	13.1	12.8	12.6	10.7		9.0	9.2	10.2	10.6	13.2	12.9		11.6
1915		11.1	12.9	11.2	11.5	12.0	10.5		8.6	10.0	10.1	11.5	13.7	9.5		11.1
1916		14.0	11.1	12.3	12.7	13.1	10.6		8.5	9.2	10.6	13.1	12.2	12.0		11.6
1917		12.5	12.5	13.2	12.1	12.6	11.7		9.6	10.1	9.6	12.2	10.7	11.6		11.5
1918		12.8	12.6	13.1	12.4	12.1	9.1		7.5	9.6	10.0	11.7	13.2	11.2		11.3
1919		11.7	13.0	12.4	13.0	10.8	9.4.		9.9	9.8	10.5	11.4	13.9	11.7		10.7
1920		12.3	9.6	14.3	13.2	10.1	10.2		10.4	8.6	10.5	10.8	10.8	11.4		11.0
1921		12.0	10.1	10.8	15.1	10.8	8.6		9.1	9.4	11.4	12.0	10.8	11.7		11.0
1922		11.8	12.3	12.3	12.1	10.3	9.7		9.6	8.4	9.1	11.9	12.9	12.7		11.1
1923		10.4	12.3	14.9	12.0	10.8	9.4		8.3	9.0	9.5	9.7	11.5	13.1		10.9
1924		12.3	12.0	11.3	11.8	11.5	9.1		9.0	9.5	9.6	10.0	13.2	12.4		11.0
1925		10.5	11.7	14.4	11.6	11.6	11.8		8.8	8.3	9.2	10.9	11.6	10.9		10.9
1926		12.6	10.8	11.8	13.4	11.4	12.0		9.0	8.3	9.8	10.6	12.0	11.5		11.1
1927		11.4	10.8	11.6	12.2	12.4	10.5		9.3	7.9	9.7	10.3	11.3	12.2		10.8
1928		11.4	10.9	10.3	11.7	8.7	9.9		8.4	8.1	9.2	10.2	11.4	9.1		9.9
1929		9.4	7.7	11.3	10.9	10.5	9.9		8.8	7.5	9.7	10.8	11.2	10.2		9.8

Wind measurements between 1949 and 1961 were taken at a non/standard height and were taken at 85% of the measured value on the observation form.

GREEN BAY AVERAGE WIND SPEED

YEAR		JAN	FEB	MAR	APR	MAY	JUN		JUL	AUG	SEP	OCT	NOV	DEC		YEAR
1930		9.9	9.4	11.7	10.0	10.4	9.6		8.5	7.6	9.7	9.2	11.9	8.9		
1931		9.0	9.3	10.6	10.3	9.3	8.7		8.3	8.7	9.0	9.5	10.7	9.7		9.4
1932		10.8	10.8	11.4	11.5	11.4	9.3		10.4	9.5	9.8	11.5	11.3	11.6		10.8
1933		12.0	13.1	13.3	11.9	12.1	9.5		9.6	8.6	11.1	12.0	11.6	10.9		11.3
1934		11.8	11.6	13.0	12.6	11.6	10.8		8.8	9.0	9.7	11.2	11.7	10.3		11.0
1935		11.2	11.2	11.5	11.8	10.2	10.8		8.8	8.8	10.4	10.6	10.3	10.0		10.5
1936		9.3	11.3	10.8	11.7	11.0	10.3		9.1	10.0	9.8	11.5	12.9	11.3		10.8
1937		11.8	11.8	11.1	12.3	10.9	9.8		9.7	9.3	10.5	10.2	12.7	10.2		10.9
1938		10.7	10.6	12.4	13.0	10.7	10.2		8.6	10.2	9.4	10.7	12.3	10.1		10.7
1939		11.2	12.5	12.2	10.9	11.2	10.3		9.1	8.9	10.4	10.8	9.3	11.2		10.7
1940		10.2	9.7	11.4	11.0	11.5	11.0		8.6	8.7	9.4	9.5	11.6	10.1		10.2
1941		10.7	11.1	10.4	10.9	10.7	10.1		9.3	9.0	10.8	10.2	12.3	11.8		10.6
1942		12.2	10.0	11.4	11.9	11.4	8.7		9.0	9.3	9.9	10.0	11.4	10.6		10.5
1943		11.1	11.8	12.1	12.4	10.3	10.2		8.0	9.0	9.0	11.0	9.9	12.0		10.6
1944		10.1	10.6	11.4	11.1	9.8	9.9		9.6	9.8	9.6	10.5	9.8	10.9		10.3
1945		9.7	9.7	10.8	13.6	12.0	9.2		8.7	8.4	9.6	8.2	8.9	8.0		9.7
1946		8.6	9.7	9.1	10.1	8.5	8.0		6.7	6.9	7.5	8.4	9.7	9.1		8.5
1947		10.2	10.2	8.8	9.3	8.0	8.4		7.4	6.8	7.8	7.0	9.0	9.7		8.6
1948		9.5	8.1	8.6	8.2	8.1	9.0		7.7	6.7	6.3	7.8	8.7	9.5		8.2
1949		7.6	7.4	8.2	7.2	7.4	6.1		5.8	6.3	10.2	10.4	9.1	9.5		7.9
1950		10.0	9.7	9.5	10.9	9.9	9.5		6.5	6.8	7.0	8.0	11.0	8.2		8.9
1951		9.0	8.6	12.2	10.6	12.2	10.4		9.3	6.4	8.8	9.1	10.1	9.9		9.7
1952		9.4	7.7	8.1	9.4	7.1	7.8		7.8	6.6	8.1	9.4	8.8	7.5		8.2
1953		8.2	8.9	10.3	11.1	8.2	8.2		5.9	6.0	7.7	7.2	8.8	8.3		7.6
1954		7.6	6.7	8.8	9.7	8.2	6.9		5.3	5.7	7.6	7.2	8.8	8.3		7.6
1955		9.3	9.6	10.7	8.8	8.6	6.7		6.2	6.8	8.7	9.2	11.2	9.9		8.8
1956		7.7	8.2	9.8	9.9	9.4	8.2		7.3	6.5	8.0	9.7	11.4	9.7		8.8
1957		11.0	9.6	10.0	10.4	10.7	8.6		7.1	6.3	7.8	7.7	11.4	10.7		9.3
1958		8.9	10.9	7.7	10.8	9.1	8.8		7.6	7.9	9.7	9.8	12.9	10.4		9.5
1959		10.1	11.1	10.6	11.2	11.3	8.7		8.3	8.4	10.1	10.2	11.0	10.0		10.1
1960		11.6	11.6	10.5	11.8	9.4	8.8		7.3	8.6	7.8	8.3	12.8	12.2		10.0
1961		10.2	9.6	11.4	10.2	10.5	9.1		7.6	7.7	10.2	9.9	8.8	8.1		9.4
1962		11.1	9.3	7.7	11.3	9.9	6.2		6.0	5.7	6.0	6.8	6.9	8.3		7.9
1963		8.3	9.0	8.4	10.2	9.5	7.2		6.9	6.5	7.1	7.7	9.5	9.6		8.3
1964		11.9	11.5	11.9	12.3	10.6	8.9		7.3	8.3	8.5	9.8	10.3	11.0		10.2
1965		12.0	12.6	10.6	9.2	9.2	8.6		8.4	7.8	8.1	9.5	11.4	10.8		9.9
1966		9.8	8.5	10.8	10.1	10.2	9.1		8.8	9.1	9.1	12.3	11.4	10.4		10.0
1967		12.1	10.3	9.5	10.5	9.8	7.9		7.6	8.6	7.3	9.4	9.7	9.8		9.4
1968		11.0	9.3	11.6	12.2	10.9	10.3		9.7	8.5	9.2	10.7	10.2	10.8		10.4
1969		10.4	8.7	9.7	10.0	9.4	8.6		7.9	8.4	9.1	11.7	10.7	11.2		9.7

Wind measurements between 1949 and 1961 were taken at a non/standard height and were taken at 85% of the measured value on the observation form.

GREEN BAY AVERAGE WIND SPEED

YEAR		JAN	FEB	MAR	APR	MAY	JUN		JUL	AUG	SEP	OCT	NOV	DEC		YEAR
1970		11.5	13.3	9.9	12.7	11.8	9.5		8.0	6.9	9.3	9.8	10.8	10.8		10.4
1971		12.0	12.0	10.3	10.9	10.3	8.7		10.0	8.2	8.7	9.6	10.9	9.8		10.1
1972		13.2	10.1	11.5	10.2	8.5	9.4		8.3	8.5	8.8	10.1	9.8	10.3		9.9
1973		11.6	11.2	10.8	12.3	10.2	8.1		8.9	8.1	8.9	9.4	10.1	10.7		10.0
1974		10.0	11.0	11.0	12.3	10.7	9.7		9.7	9.1	9.7	10.3	10.4	10.5		10.4
1975		11.8	10.8	11.0	10.7	9.2	9.2		8.6	8.9	8.7	10.5	10.8	10.1		10.0
1976		12.1	11.7	12.8	11.0	9.8	9.8		9.1	8.0	9.9	10.6	11.3	10.7		10.6
1977		11.5	11.4	11.4	11.4	9.6	10.4		10.6	9.8	9.8	10.8	11.1	10.8		10.7
1978		12.0	9.0	10.1	12.1	10.9	9.8		9.9	8.2	9.9	9.7	11.1	11.8		10.4
1979		11.4	10.1	11.4	11.0	10.5	10.1		6.5	7.0	8.3	8.9	11.2	10.6		9.8
1980		11.0	9.5	10.8	10.8	7.4	8.9		7.1	7.7	7.8	10.2	9.5	10.1		9.2
1981		9.0	11.3	10.1	11.6	9.2	9.3		7.0	6.7	8.1	8.8	8.2	9.6		9.1
1982		11.9	10.1	12.5	11.9	9.8	8.3		8.3	7.6	9.3	9.9	10.1	10.8		10.0
1983		10.0	9.6	10.7	11.2	9.7	9.2		8.2	7.1	8.9	9.4	12.5	11.6		9.8
1984		9.5	10.1	11.4	12.5	10.1	9.2		7.5	6.6	8.7	9.7	11.1	11.8		9.9
1985		11.2	11.5	12.5	11.4	10.5	9.7		8.2	8.2	9.4	9.0	10.1	10.1		10.2
1986		9.3	7.3	9.2	8.4	8.8	9.0		7.8	7.8	7.6	8.3	10.4	9.5		8.6
1987		9.1	9.0	9.9	9.7	9.0	8.2		7.6	7.6	7.5	9.1	9.6	10.0		8.9
1988		10.3	10.8	10.6	9.6	8.5	9.4		7.4	8.4	8.8	9.2	9.8	10.4		9.4
1989		10.8	8.6	9.9	9.7	8.6	7.2		6.9	7.4	7.9	10.0	11.0	10.0		9.0
1990		11.5	10.7	10.6	10.8	9.9	9.6		8.2	7.9	8.1	10.2	10.4	9.8		9.8
1991		10.5	9.6	10.5	11.0	9.7	9.4		7.5	7.5	8.7	10.0	10.5	8.7		9.5
1992		8.5	8.4	7.8	9.0	8.3	7.1		7.0	7.4	8.2	8.0	8.9	8.8		8.1
1993		9.3	8.9	8.3	10.2	8.3	8.0		7.5	5.9	8.2	9.7	10.0	8.8		8.6
1994		9.2	9.1	8.3	10.6	8.9	7.5		7.4	6.9	7.3	8.6	9.8	6.8		8.4
1995		9.3	10.0	8.6	9.9	8.4	6.0		7.7	6.7	6.8	8.7	9.1	8.4		8.3
1996		9.6	9.4	9.2	10.5	9.4	8.0		7.2	6.6	7.6	9.7	9.3	9.9		8.9
1997		11.2	9.7	9.7	10.2	10.7	7.4		7.1	6.8	8.3	9.0	8.5	8.0		8.9
1998		9.0	8.4	11.5	10.1	9.6	7.6		7.0	6.7	7.3	8.6	10.7	9.4		8.8
1999		10.4	9.7	11.0	11.1	9.9	7.6		7.6	6.9	7.7	9.5	9.5	8.0		9.0
2000		9.6	9.2	9.0	11.4	9.3	8.9		8.0	6.3	8.7	7.9	9.6	9.6		9.0
2001		8.6	10.2	9.2	11.4	8.6	7.6		7.0	6.7	7.8	9.8	9.3	9.6		8.8
2002		9.7	11.7	11.6	10.6	10.3	7.8		7.3	6.7	7.0	7.9	8.9	10.3		9.2
2003		10.	10.0	9.9	11.6	9.1	7.2		7.5	5.8	7.8	7.7	9.9	9.2		8.9
2004		10.4	8.2	10.7	9.8	9.3	8.2		6.9	8.0	7.9	9.5	7.8	10.6		8.9
2005		9.2	8.5	9.1	9.6	9.3	8.1		7.0	6.6	6.7	6.7	10.6	7.7		8.3
2006		9.0	9.1	8.8	9.7	9.0	6.4		6.8	5.9	7.1	8.5	8.1	9.1		8.1
2007		9.4	10.7	10.0	10.8	9.2	7.0		5.9	5.9	7.5	9.0	9.8	7.8		8.6
2008		8.9	8.5	8.4	11.4	9.1	8.3		6.8	5.7	6.9	7.9	8.6	10.1		8.4
2009		9.7	9.6	9.8	10.4	9.3	8.0		7.3	6.9	7.7	8.9	9.5	9.3		8.9
2010		9.4	8.5	7.2	10.2	7.9	6.6		6.1	6.4	7.8	7.7	9.1	9.3		8.0
2011		7.7	9.7	8.3	9.8	10.3	8.6		6.0	5.4	6.6	7.7	8.6	7.7		8.0
2012		8.7	8.3	8.1	9.3	9.1	7.8		6.0	5.5	6.2	8.8	7.9	8.6		8.0
2013		9.9	10.0	9.6	7.8	9.8	7.6		7.2	6.0	6.7	8.2	10.4	10.0		8.9
2014		10.8	9.8	9.4	10.5	8.5	8.7		7.7	5.5	6.8	8.9	9.9	7.6		8.7

GREEN BAY AVERAGE WIND SPEED

YEAR		JAN	FEB	MAR	APR	MAY	JUN		JUL	AUG	SEP	OCT	NOV	DEC		YEAR
2015		9.5	9.8	9.5	10.5	9.6	7.0		6.6	6.7	6.7	9.0	9.9	10.2		8.8
2016		7.7	9.3	9.3	10.3	8.6	8.1		7.1	5.6	7.9	7.9	8.0	10.8		8.5
2017		8.9	9.9	10.9	10.7	9.3	8.4		5.8	6.3	6.5	9.2	9.1	9.6		8.7
2018		9.9	9.6	9.0	10.3	8.4	8.6		6.7	5.8	6.8	8.8	8.8	8.8		8.4
2019		9.5	10.1	8.8	9.6	9.0	7.0		6.4	6.0	8.1	9.4	8.6			
2020																
2021																
2022																
2023																
2024																
2025																
2026																
2027																
2028																
2029																
2030																
2031																
2032																
2033																
2034																
2035																
2036																
2037																
2038																
2039																
2040																
2041																
2042																
2043																
2044																
2045																
2046																
2047																
2048																
2049																

Green Bay Average Wind Speed Data

	ELEMENT	JAN	FEB	MAR	APR	MAY	JUN	JUL	AUG	SEP	OCT	NOV	DEC	YEAR
TEMPERATURE °F	MEAN DAILY MAXIMUM	26.3	31.0	44.6	51.1	69.4	78.2	81.2	80.9	74.3	62.1	53.6	30.1	56.9
	HIGHEST DAILY MAXIMUM	39	50	66	82	86	91	90	89	87	77	70	45	91
	DATE OF OCCURRENCE	30	27	08	18	06	11	22	10+	06+	17	01	26	JUN 11
	MEAN DAILY MINIMUM	12.2	16.3	29.1	33.6	46.2	56.3	60.7	60.4	54.3	43.3	35.5	18.6	38.9
	LOWEST DAILY MINIMUM	-8	-13	6	13	31	44	50	50	46	30	21	-9	-13
	DATE OF OCCURRENCE	18	14	02	09	15	08	16	22	11	25	21	19	FEB 14
	AVERAGE DRY BULB	19.2	23.6	36.8	42.4	57.8	67.2	71.0	70.7	64.3	52.7	44.6	24.4	47.9
	MEAN WET BULB	17.6			38.3	51.0	60.4	66.4	67.2	60.9	50.3			
	MEAN DEW POINT	13.1			32.3	44.1	55.5	63.6	65.3	58.8	47.5			
	NUMBER OF DAYS WITH:													
	MAXIMUM >= 90°	0	0	0	0	0	2	1	0	0	0	0	0	3
	MAXIMUM <= 32°	21	13	3	2	0	0	0	0	0	0	0	15	54
	MINIMUM <= 32°	30	27	17	12	1	0	0	0	0	2	9	28	126
	MINIMUM <= 0°	9	5	0	0	0	0	0	0	0	0	0	3	17
H/C	HEATING DEGREE DAYS	1410	1191	865	672	249	25	6	7	65	376	608	1251	6725
	COOLING DEGREE DAYS	0	0	0	0	33	100	198	191	52	3	0	0	577
RH	MEAN (PERCENT)	78	74	77	69	63	68	78	84	84	83	78	74	76
	HOUR 00 LST	79	76	84	75	75	79	88	97	94	89	86	75	83
	HOUR 06 LST	82	81	84	81	77	80	92	99	95	93	86	78	86
	HOUR 12 LST	75	68	71	61	50	56	66	68	69	70	67	71	66
	HOUR 18 LST	75	72	73	60	51	56	66	74	81	81	76	73	70
W/O	NUMBER OF DAYS WITH:													
	HEAVY FOG(VISBY <= 1/4 MI)	0	0	0	0	0	0	0	0	0	0	0	0	0
	THUNDERSTORMS	0	0	2	1	2	9	4	2	5	1	0	0	26
PR	MEAN STATION PRESS. (IN.)	29.21	29.22	29.19	29.28	29.22	29.20	29.21	29.24	29.28	29.31	29.27	29.27	29.24
	MEAN SEA-LEVEL PRESS. (IN.)	30.01	30.00	29.97	30.05	29.98	29.95	29.95	29.99	30.04	30.08	30.03	30.06	30.01
	RESULTANT SPEED (MPH)	5.1	2.9	1.4	4.0	0.6	1.5	1.8	2.2	0.7	1.0	2.4	6.9	1.5
	RES. DIR. (TENS OF DEGS.)	27	29	03	05	36	28	23	24	22	22	24	25	27
	MEAN SPEED (MPH)	9.3	9.3	9.3	10.3	8.6	8.1	7.1	5.6	7.9	7.9	8.0	10.8	8.5

Green Bay Wind Rose (Year)

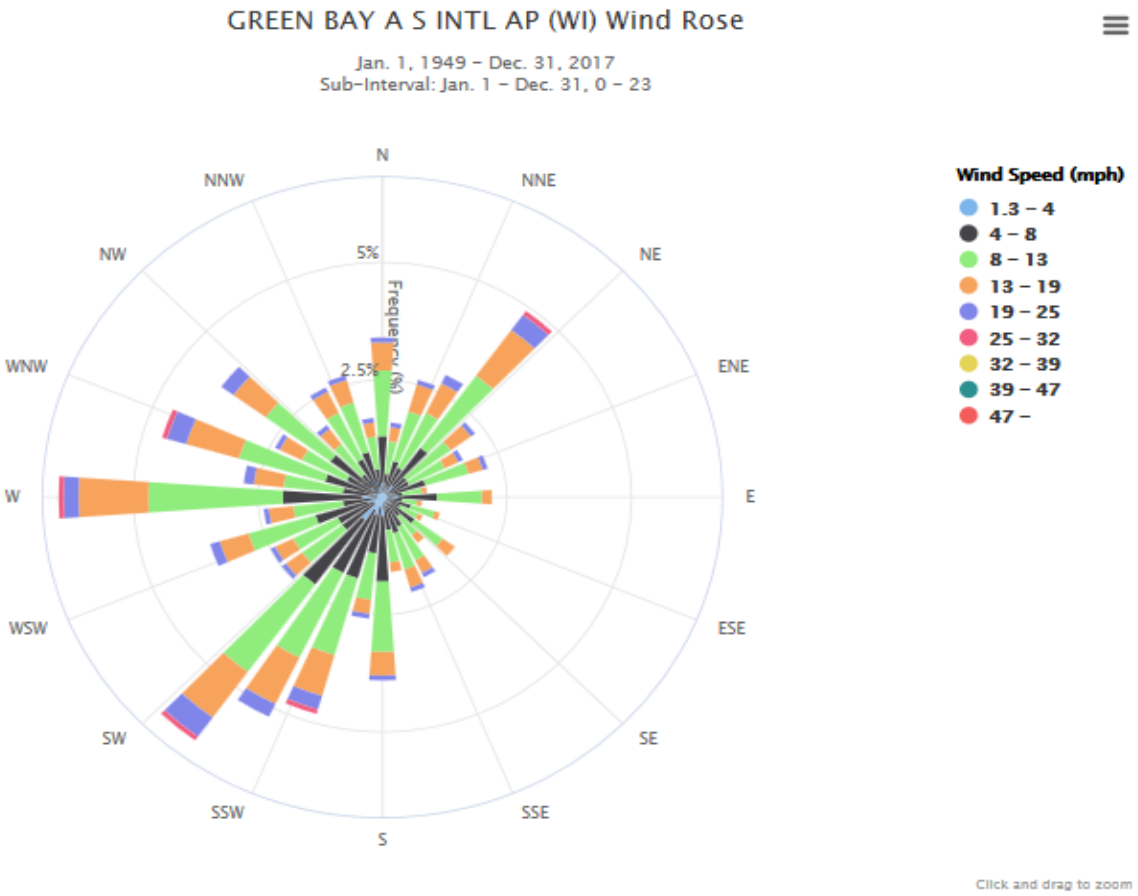

Graphics created by: Midwest Climate Center (Champaign, IL)

Green Bay January Wind Rose

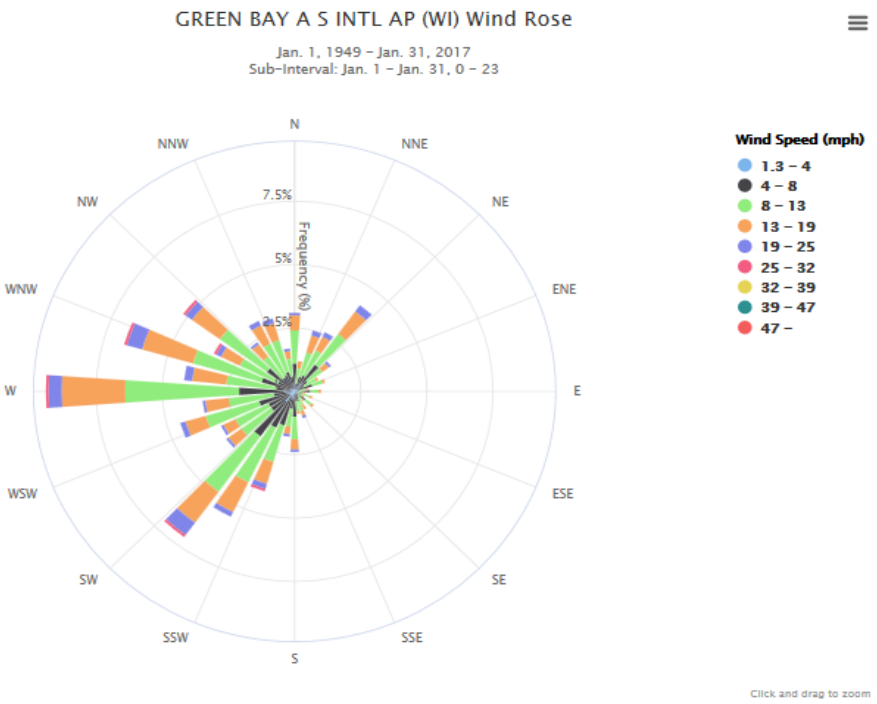

Green Bay February Wind Rose

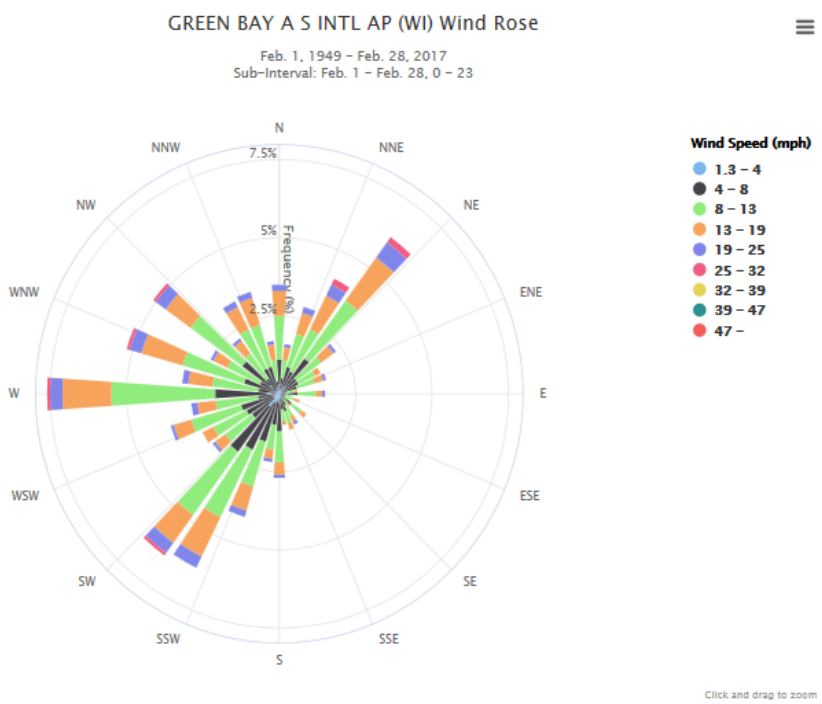

Graphics created by: Midwest Climate Center (Champaign, IL)

Green Bay March Wind Rose

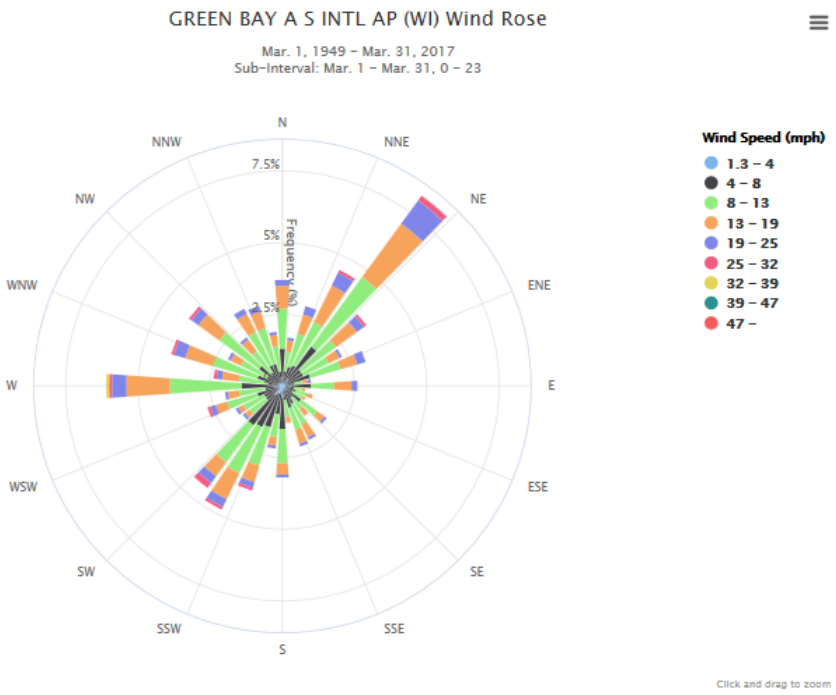

Green Bay April Wind Rose

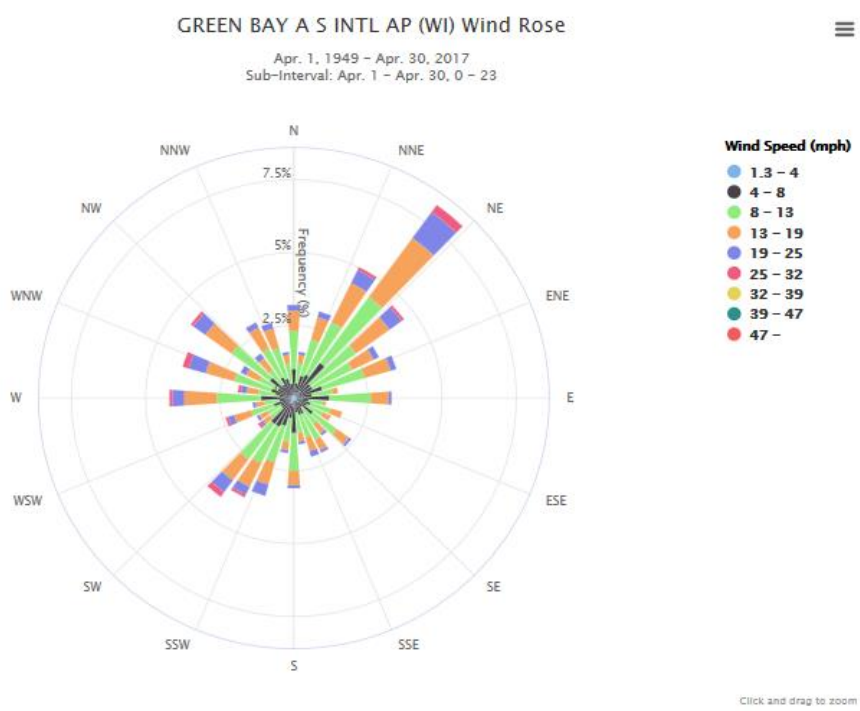

Graphics created by: Midwest Climate Center (Champaign, IL)

Green Bay May Wind Rose

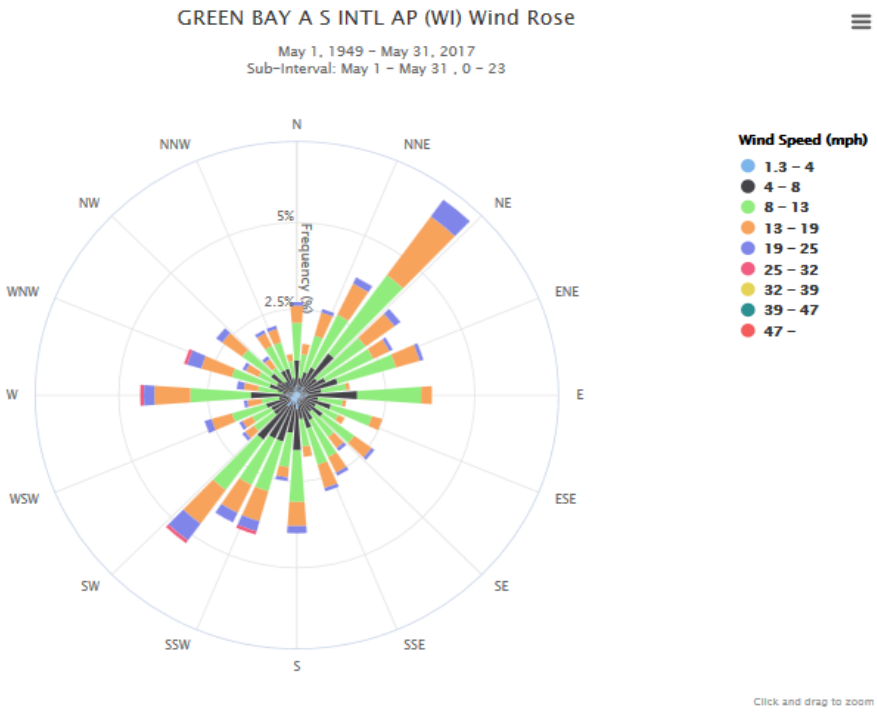

Green Bay June Wind Rose

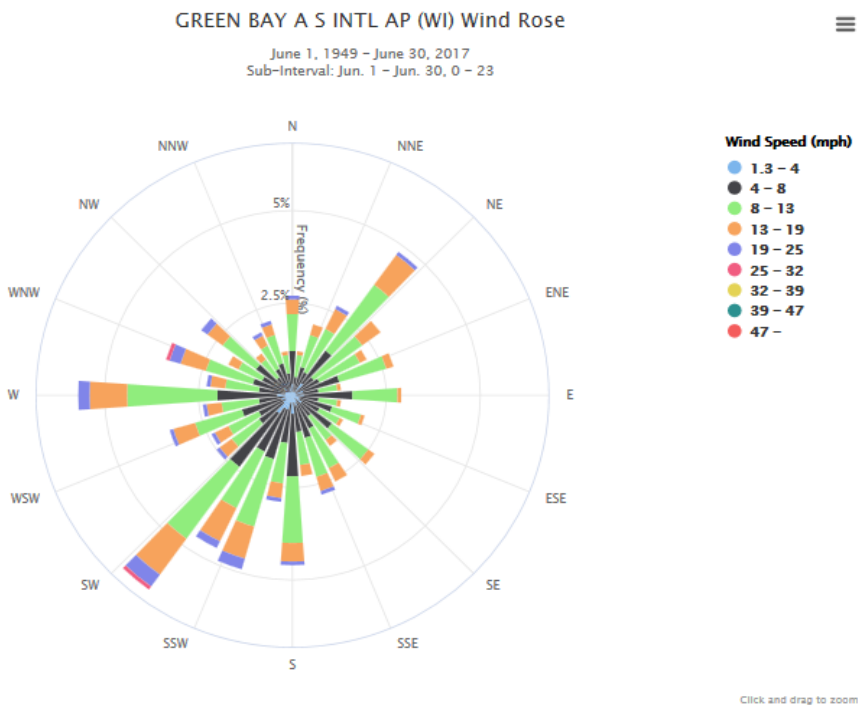

Graphics created by: Midwest Climate Center (Champaign, IL)

Green Bay July Wind Rose

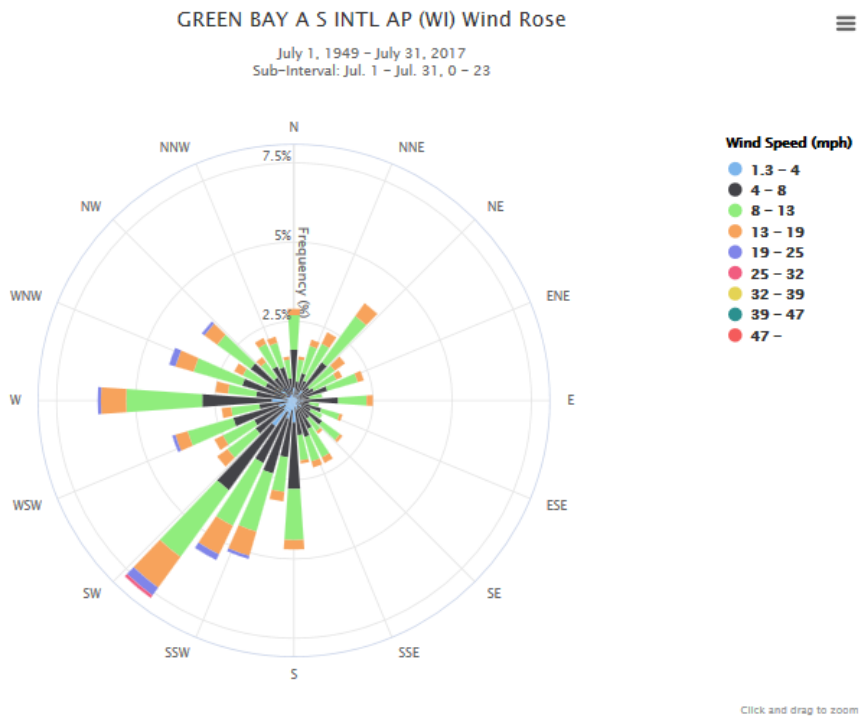

Green Bay August Wind Rose

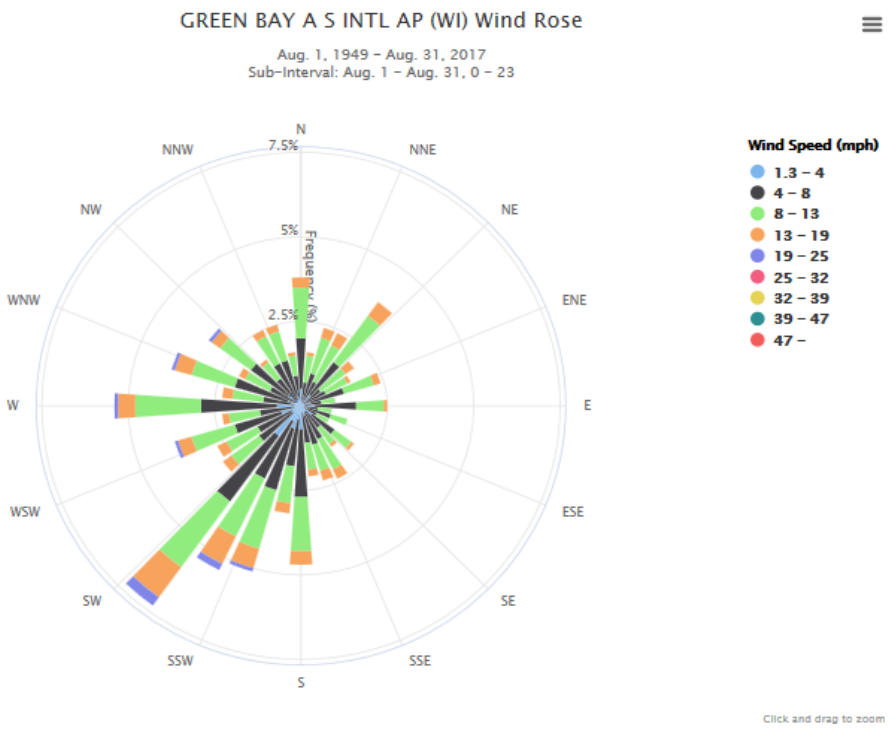

Graphics created by: Midwest Climate Center (Champaign, IL)

Green Bay September Wind Rose

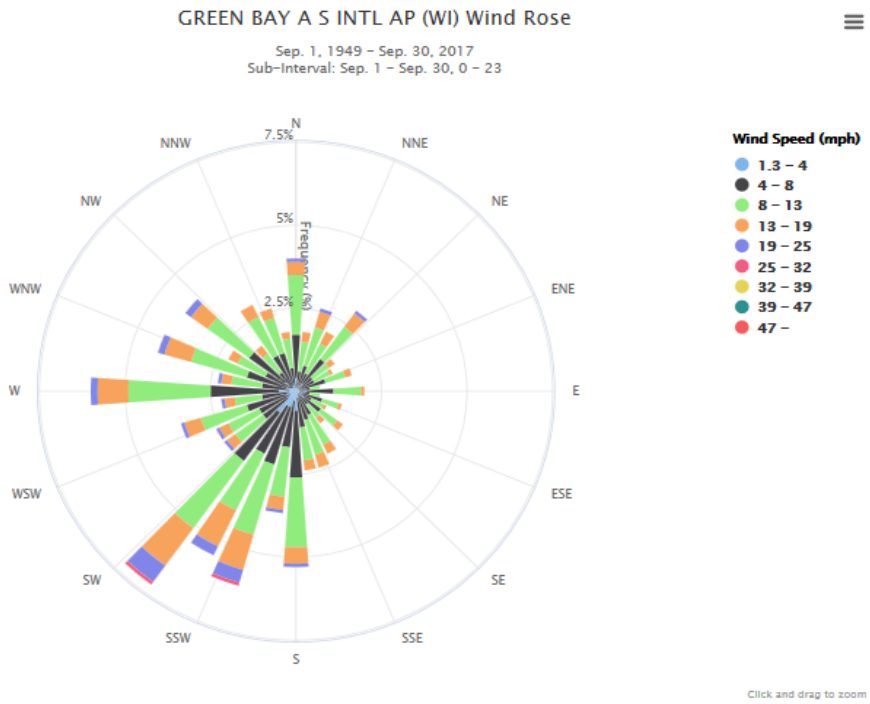

Green Bay October Wind Rose

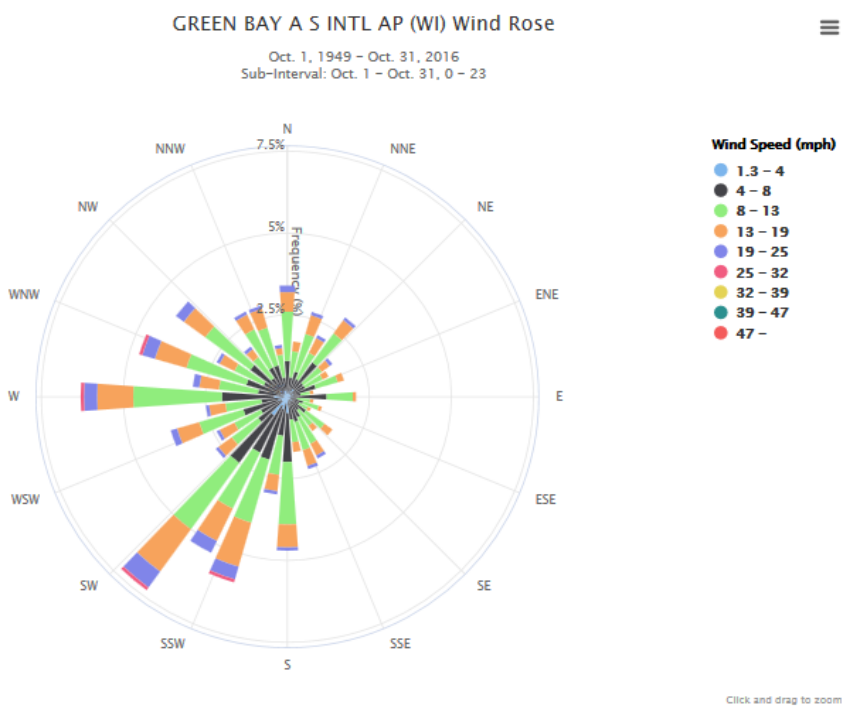

Graphics created by: Midwest Climate Center (Champaign, IL)

Green Bay November Wind Rose

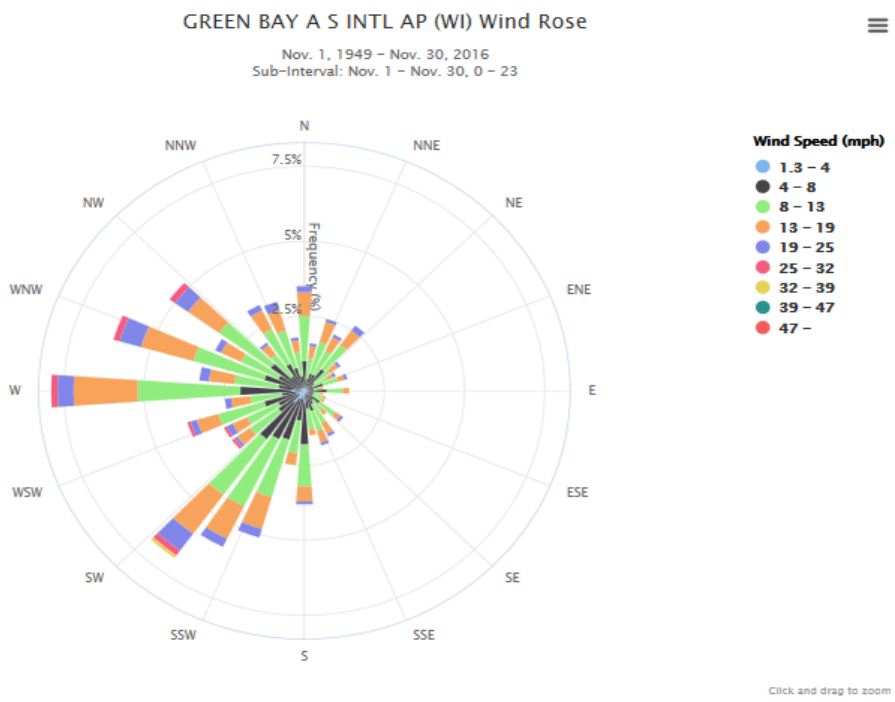

Green Bay December Wind Rose

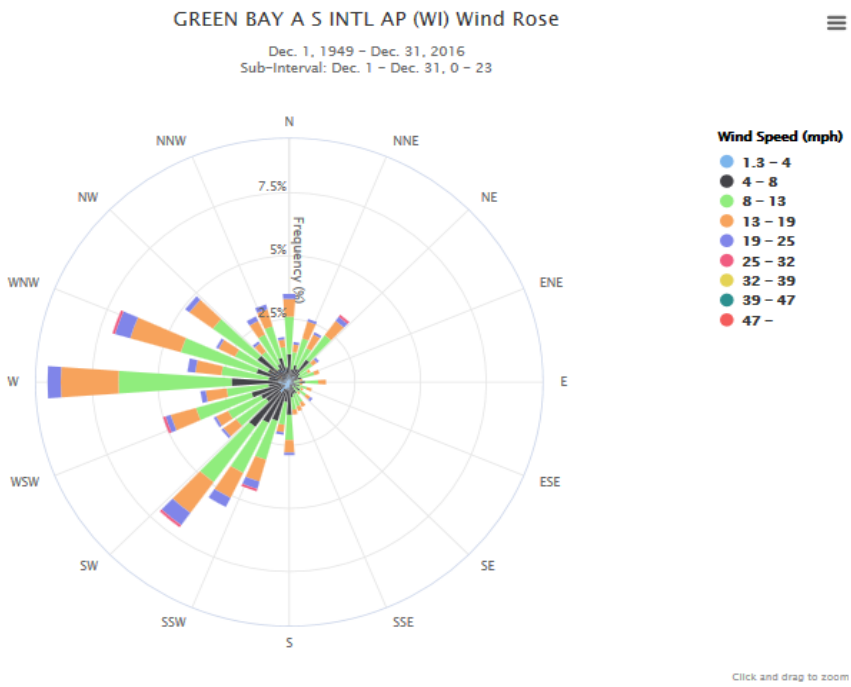

Graphics created by: Midwest Climate Center (Champaign, IL)

GREEN BAY MAXIMUM / MINIMUM PRESSURE RECORDS

ALL TIME

ALL TIME	MAXIMUM PRESSURE DATE(S)
31.10	01/26/1927
31.05	03/05/1948
31.02	02/01/1959
30.99	02/09/1934
30.97	02/16/1888, 02/17/1989
30.96	02/04/1893, 01/15/1917, 02/16/1989
30.95	01/28/1902, 12/29/1933
30.94	02/07/1887, 02/14/1951, 02/17/1979, 02/09/2019
30.92	01/16/1888, 01/18/1921
30.91	11/30/1887
30.90	01/23/1922, 11/26/1932
30.89	02/14/1889, 12/29/1917, 03/01/1962, 02/03/1955
30.89	03/01/1962
30.88	01/03/1890, 02/15/1951, 01/25/1961, 13/2017
30.87	01/31/1920, 12/20/1924, 01/15/1972
30.86	02/21/1918, 01/17/2005
30.85	12/13/1893, 02/10/1904, 01/20/1949
30.84	02/08/1908, 02/03/1920, 03/22/1921, 01/08/1968
30.84	12/2015
30.83	01/25/1905, 03/24/1906, 03/21/1919, 03/02/1962
30.83	01/18/1967, 02/18/1989
30.82	02/12/1914, 12/31/1946, 01/07/1956, 01/31/1959
30.82	12/22/1971, 02/12/2018
30.81	01/04/1910, 02/04/1910, 04/09/1918, 01/16/2000
30.81	12/25/2000
30.80	02/28/1922, 01/01/1947, 01/04/1958, 01/24/1961
30.80	12/09/1982

ALL TIME	MINIMUM PRESSURE DATE(S)
28.44	04/03/1982
28.69	12/14/1920
28.70	02/28/1902
28.75	11/29/1919
28.76	10/19/1937
28.78	01/11/1975, 10/26/2010
28.80	02/11/1932, 11/11/1940
28.85	01/03/1906
28.88	12/27/1904, 11/10/1998
28.89	11/19/1957, 11/11/1998
28.90	11/28/1918
28.91	03/27/1991, 12/23/2015
28.92	04/02/1920, 03/27/1950, 11/27/1965, 03/28/1991
28.93	12/05/1948, 03/02/2007
28.94	03/01/1902
28.95	01/14/1940, 10/30/1996
28.96	01/21/1895, 03/28/1920, 01/25/1975
28.97	05/11/2003, 12/09/2009, 21/2014
28.98	02/25/1926, 01/24/1938, 03/25/1954, 01/26/1975
28.98	11/06/1988, 12/23/2007
28.99	03/28/1950, 11/20/1983, 11/28/1994
29.00	02/24/1977
29.01	11/19/1915, 01/12/1918, 11/13/1951, 03/15/1971
29.01	04/30/1984
29.02	04/25/1908, 12/07/1927, 04/11/1922,03/06/1929
29.02	01/05/1946, 03/29/1977

GREEN BAY MAXIMUM / MINIMUM PRESSURE RECORDS

JANUARY

JANUARY	MAXIMUM PRESSURE DATE(S)
31.10	26/1927
30.96	15/1917
30.95	28/1902
30.92	16/1888, 18/1921
30.90	23/1922
30.88	03/1890, 25/1961, 13/2017
30.87	31/1920, 15/1972
30.86	17/2005
30.85	20/1949
30.84	08/1968, 12/2015
30.83	25/1905, 18/1967
30.82	07/1956, 31/1959
30.81	04/1910, 16/2000
30.80	01/1947, 04/1958, 24/1961

JANUARY	MINIMUM PRESSURE DATE(S)
28.78	11/1975
28.85	03/1906
28.95	14/1940
28.96	21/1895, 25/1975
28.98	24/1938, 26/1975
29.01	12/1918
29.02	05/1946
29.03	10/1975
29.04	18/1896, 19/1907, 22/1933
29.05	20/1887, 24/2010
29.06	17/1935
29.07	14/1943, 26/1977, 19/1996
29.08	10/2017
29.09	19/1928
29.10	26/1977, 26/1978, 07/1980, 11/1980, 23/1982
29.10	29/2008
29.11	24/1990

FEBRUARY

FEBRUARY	MAXIMUM PRESSURE DATE(S)
31.02	01/1959
30.99	09/1934
30.97	16/1888, 17/1989, 04/1893
30.96	16/1989
30.94	07/1887, 14/1951, 17/1979, 09/2019
30.89	14/1889, 03/1955
30.88	15/1951
30.86	21/1918
30.85	10/1904
30.84	08/1908, 03/1920
30.83	18/1989
30.82	12/1914, 12/2018
30.81	04/1910
30.80	28/1922
30.79	15/1938, 18/1979

FEBRUARY	MINIMUM PRESSURE DATE(S)
28.70	28/1902
28.80	11/1932
28.97	21/2014
28.98	25/1926
29.00	24/1977
29.05	10/1939
29.07	21/1937
29.08	25/1918, 25/1975, 25/2001
29.09	24/2019
29.10	17/1917
29.11	08/1960, 25/1977
29.12	17/2008
29.13	10/1967
29.14	10/1909, 28/1919
29.15	18/1887
29.16	22/1988
29.18	19/2016

GREEN BAY MAXIMUM / MINIMUM PRESSURE RECORDS

MARCH

MARCH	MAXIMUM PRESSURE DATE(S)
31.05	05/1948
30.89	01/1962
30.84	22/1921
30.83	24/1906, 21/1919, 02/1962
30.79	04/1887
30.78	07/1990, 07/1998
30.77	05/1912, 07/1999, 12/2009
30.73	06/1990
30.72	06/1897
30.71	10/1951, 01/1980
30.70	01/1922, 07/1952
30.69	01/1927
30.68	08/1943, 07/1953, 26/1975
30.67	17/1984

MARCH	MINIMUM PRESSURE DATE(S)
28.91	27/1991
28.92	27/1950, 28/1991
28.93	02/2007
28.94	01/1902
28.96	28/1920
28.98	25/1954
28.99	28/1950
29.01	15/1971
29.02	06/1929, 29/1977
29.06	06/1959
29.07	03/1974
29.08	16/2016
29.10	06/1991
29.11	06/1908, 17/1942
29.12	29/1924, 19/1986

APRIL

APRIL	MAXIMUM PRESSURE DATE(S)
30.81	09/1918
30.73	15/1981
30.69	20/1897
30.64	05/1971
30.63	01/1907, 16/1908, 26/1958
30.61	28/1944, 04/1964
30.60	24/1911, 08/1950, 13/1992
30.59	01/1890, 05/1975
30.58	08/1904, 10/1901, 03/1948, 12/1954, 24/1974
30.58	12/1992
30.57	07/1896, 20/1913, 12/1991
30.56	09/1950, 11/1991
30.55	25/1892, 04/1900, 03/1943
30.54	12/1888, 22/1966, 12/1976, 09/1997, 21/2013, 20/2018

APRIL	MINIMUM PRESSURE DATE(S)
28.44	03/1982
28.92	02/1920
29.01	30/1984
29.02	25/1908, 11/1922
29.05	16/1961, 19/1975
29.06	05/1947
29.07	26/1902, 17/1961
29.08	01/1966, 25/1996, 26/1996
29.11	04/1981
29.13	20/1893, 11/1948, 10/1953
29.14	18/1975, 05/1977
29.16	04/1945, 03/1956
29.19	20/2015

GREEN BAY MAXIMUM / MINIMUM PRESSURE RECORDS

MAY

MAY	MAXIMUM PRESSURE DATE(S)
30.59	08/1950
30.57	04/1910, 04/1966
30.56	10/1913
30.55	07/1950
30.53	25/1930, 02/1966
30.52	13/2015
30.51	08/1892
30.50	06/1928, 04/1935, 01/1966
30.49	05/1891, 10/1929, 08/1959, 04/1987, 20/2002
30.49	21/2003
30.48	28/1953, 28/2008, 24/2013
30.46	25/1901, 10/1944, 08/1956, 04/1961, 19/1991
30.46	07/2004
30.45	24/1941, 20/1964, 21/1969

MAY	MINIMUM PRESSURE DATE(S)
28.97	11/2003
29.10	05/1950
29.12	09/1964
29.14	16/1968
29.18	31/1985
29.19	09/1918
29.20	22/1945, 06/1950
29.22	06/1999
29.23	19/1892
29.24	10/1990
29.26	21/1953
29.28	31/2004
29.29	07/1915, 09/1927
29.31	11/1908, 11/2006

JUNE

JUNE	MAXIMUM PRESSURE DATE(S)
30.59	09/1913
30.50	16/1920, 05/1958
30.47	01/1967, 05/1976
30.46	05/1921, 15/1961
30.44	17/1965
30.43	09/1946
30.42	24/1963, 06/1991
30.41	30/1944, 16/1965
30.40	30/1925, 02/1967
30.39	15/1898, 29/1899, 10/1912, 14/1978
30.38	04/1976, 25/1979, 06/1996
30.37	05/1891, 25/1922, 22/1936, 23/1963, 13/1978
30.37	29/1989

JUNE	MINIMUM PRESSURE DATE(S)
29.22	10/1917
29.23	01/1936, 09/1964
29.24	08/1916
29.27	07/1926
29.28	12/1998
29.29	06/1917
29.30	24/1940
29.31	25/1898, 16/2000
29.32	08/1953, 03/1990
29.33	10/1947, 18/1969, 10/1974
29.34	07/2007
29.35	15/1912, 19/1935, 11/1939, 15/1975
29.36	10/1964, 02/1998, 08/2007
29.38	30/1932, 03/1943

GREEN BAY MAXIMUM / MINIMUM PRESSURE RECORDS

JULY

JULY	MAXIMUM PRESSURE DATE(S)
30.52	07/1892, 20/1929
30.48	06/2018
30.45	04/1933
30.42	06/1906, 30/1997, 24/2004
30.40	07/2018
30.39	04/1927, 06/1979, 25/2004, 01/2010
30.38	30/1936, 31/1997
30.37	08/1947, 04/1972, 05/1979
30.36	13/1940, 15/1946, 17/1979, 22/1977
30.35	19/1909, 13/1941, 13/1990
30.34	29/1984
30.33	09/1891, 17/1945, 12/1955, 07/1979, 16/1979
30.33	23/1989, 27/1991, 29/1997, 01/2007

JULY	MINIMUM PRESSURE DATE(S)
29.33	09/1926
29.36	04/1905, 01/1932
29.40	23/1911
29.44	12/1913
29.45	05/1931, 04/1957
29.46	26/1944
29.47	07/1922, 11/1982
29.48	12/1909, 13/2015
29.49	01/1977, 01/2014
29.50	12/1930, 02/1953
29.51	27/1969
29.52	17/1941, 30/1948, 04/1985, 04/2004, 25/2012

AUGUST

AUGUST	MAXIMUM PRESSURE DATE(S)
30.50	31/1967
30.46	22/1957
30.43	27/1968
30.42	22/1952, 11/1967, 29/1976, 15/1979
30.41	28/1968, 29/1968, 05/1971, 14/2003
30.40	23/1890, 28/1896
30.39	19/1918, 12/1967, 13/2003
30.38	26/1925, 16/1979, 01/1998, 06/2002
30.37	05/1897, 21/1921, 19/1929, 23/1951, 30/1999
30.37	07/2002
30.36	26/1927, 26/1939, 23/1940, 23/1967
30.36	27/1975, 30/1976, 17/1961, 24/1987, 14/1992
30.36	31/2002

AUGUST	MINIMUM PRESSURE DATE(S)
29.43	15/1997
29.45	24/1917, 20/1928
29.47	02/2015
29.48	31/1944, 11/1964, 20/2016
29.49	25/1941
29.50	30/1958
29.51	22/1912
29.52	13/1999
29.53	16/1997
29.54	29/1979, 17/2017
29.55	10/1971, 24/2011
29.56	28/1964, 16/1978, 09/2011
29.57	08/1946, 13/1963, 18/2004

GREEN BAY MAXIMUM / MINIMUM PRESSURE RECORDS

SEPTEMBER

SEPTEMBER	MAXIMUM PRESSURE DATE(S)
30.71	29/1945
30.70	30/1947
30.67	13/1985
30.64	10/1898, 26/1909, 14/1985
30.62	26/1948
30.60	27/1957
30.59	21/1904
30.57	10/1917
30.56	??/1890
30.55	17/1943
30.54	10/1918, 27/1965
30.52	16/1986, 27/1989
30.51	17/1922, 30/1940, 09/1956, 03/1997
30.50	16/1887, 28/1942, 25/1955, 12/1985

SEPTEMBER	MINIMUM PRESSURE DATE(S)
29.18	26/1930
29.20	29/1997
29.21	29/1959, 29/1966
29.28	23/1907, 26/1951, 28/2009
29.31	30/1997
29.33	29/1927
29.34	??/1972, 19/1988, 27/2009
29.36	20/1988
29.39	20/1913, 27/1916
29.41	19/1919, 25/1941, 23/1985
29.42	21/1924, 20/2002, 20/2014
29.43	03/1957
29.44	29/1921, 20/1925, 29/2011
29.45	30/1965, 09/1993

OCTOBER

OCTOBER	MAXIMUM PRESSURE DATE(S)
30.78	07/1954
30.69	06/1935
30.68	15/1944
30.67	20/1952
30.66	29/1905, 19/1909
30.64	31/1906, 12/1931
30.63	23/1969, 27/1976, 30/2001
30.62	10/1956
30.61	19/1972, 28/2007
30.60	18/1989, 29/2001
30.59	10/1929, 03/1948, 29/1983
30.58	27/1976,09/1983
30.57	06/1938, 29/1966, 29/1969, 19/1989

OCTOBER	MINIMUM PRESSURE DATE(S)
28.76	19/1937
28.78	26/2010
28.95	30/1996
29.05	19/2007
29.11	27/1995
29.12	31/1960, 27/2010, 18/2012
29.14	29/1955, 08/1965
29.16	24/1959, 31/2013
29.17	18/2007
29.18	18/1981
29.20	30/2004
29.22	31/1960, 07/1965, 30/2009, 31/2009, 22/2019

GREEN BAY MAXIMUM / MINIMUM PRESSURE RECORDS

NOVEMBER

NOVEMBER	MAXIMUM PRESSURE DATE(S)
30.91	30/1887
30.80	26/1932
30.79	14/2004
30.78	30/1905
30.77	03/1939, 23 /1943, 14/1996, 08/2003
30.76	28/1894, 30/1999
30.75	20/1888
30.74	30/1958
30.72	20/1903, 02/1911, 18/1936, 17/1946, 20/1978
30.71	26/1917, 21/1984, 13/1986, 07/2013, 10/2017
30.70	10/1945, 15/1996, 29/1999
30.69	13/2004
30.68	09/2003

NOVEMBER	MINIMUM PRESSURE DATE(S)
28.75	29/1919
28.80	11/1940
28.88	10/1998
28.89	19/1957, 11/1998
28.90	28/1918
28.92	27/1965
28.98	06/1988
28.99	20/1983, 28/1994
29.01	19/1915, 13/1951, 24/2014
29.03	12/1982
29.04	23/1983
29.08	16/1988

DECEMBER

DECEMBER	MAXIMUM PRESSURE DATE(S)
30.95	29/1933
30.89	29/1917
30.87	20/1924
30.85	13/1893
30.82	22/1971, 31/1946
30.81	25/2000
30.80	09/1982
30.78	10/1919, 22/1989, 27/2017
30.76	31/1898, 19/1942, 19/1955
30.75	02/1944, 30/1958, 18/1964, 19/1991
30.74	13/1940, 20/1980, 23/1989
30.73	30/1963, 31/1963
30.72	24/1896, 16/1930, 06/1954, 15/1961, 21/1980
30.72	02/2000

DECEMBER	MINIMUM PRESSURE DATE(S)
28.69	14/1920
28.88	27/1904
28.91	23/2015
28.93	05/1948
28.97	09/2009
28.98	23/2007
29.02	07/1927
29.04	30/1936
29.05	15/1971
29.06	24/2015
29.10	04/1891
29.11	23/1968
29.13	12/1899, 31/1921, 01/1981
29.13	21/1984, 22/1984
29.17	24/1932, 04/1958, 05/1979
29.18	29/1905, 07/1979, 12/1987

GREEN BAY MAXIMUM / MINIMUM PRESSURE

YEAR		JAN	FEB	MAR	APR	MAY	JUN		JUL	AUG	SEP	OCT	NOV	DEC		YEAR
1886	MAX	M	M	M	M	M	M		M	M	30.33	30.66	30.43	30.76		M
	MIN	M	M	M	M	M	M		M	M	29.66	29.19	29.14	29.62		M
1887	MAX	30.60	30.94	30.79	30.45	30.30	30.36		30.16	30.24	30.50	30.51	30.91	30.67		30.94
	MIN	29.05	29.15	29.50	29.24	29.53	29.60		29.62	29.77	29.63	29.41	29.19	29.30		29.05
1888	MAX	30.92	30.97	30.66	30.54	30.42	30.32		30.21	30.32	30.40	30.41	30.75	30.52		30.97
	MIN	29.30	29.24	29.45	29.61	29.48	29.57		29.81	29.69	29.49	29.45	29.70	29.23		29.23
1889	MAX	30.58	30.89	30.37	30.52	30.23	30.39		30.20	30.32	30.28	30.56	30.62	30.58		30.89
	MIN	29.07	29.54	29.66	29.45	29.59	29.59		29.56	29.71	29.50	29.66	29.44	29.27		29.07
1890	MAX	30.88	30.60	30.61	30.59	30.41	30.31		30.32	30.40	30.56	30.27	30.42	30.58		30.88
	MIN	29.43	29.40	29.41	29.48	29.54	29.61		29.68	29.73	29.69	29.42	29.64	29.54		29.40
1891	MAX	30.75	30.52	30.62	30.34	30.49	30.37		30.33	30.23	30.36	30.54	30.60	30.56		30.75
	MIN	29.45	29.18	29.41	29.60	29.67	29.68		29.81	29.64	29.75	29.75	29.44	29.10		29.10
1892	MAX	30.59	30.69	30.64	30.55	30.51	30.23		30.52	30.26	30.37	30.42	30.51	30.58		30.69
	MIN	29.53	29.50	29.31	29.30	29.23	29.62		29.73	29.70	29.74	29.58	29.14	29.43		29.14
1893	MAX	30.45	30.97	30.61	30.42	30.38	30.19		30.24	30.29	30.45	30.50	30.52	30.85		30.97
	MIN	29.46	29.38	29.33	29.13	29.50	29.63		29.71	29.74	29.51	29.36	29.31	29.47		29.13
1894	MAX	30.68	30.92	30.45	30.37	30.34	30.22		30.23	30.30	30.48	30.36	30.76	30.58		30.92
	MIN	29.38	29.20	29.34	29.39	29.39	29.64		29.72	29.78	29.65	29.43	29.38	29.29		29.20
1895	MAX	30.72	30.55	30.56	30.44	30.36	30.28		30.31	30.21	30.28	30.51	30.46	30.42		30.72
	MIN	28.96	29.22	29.57	29.74	29.59	29.66		29.64	29.67	29.51	29.48	29.66	29.33		28.96
1896	MAX	30.62	30.65	30.66	30.57	30.29	30.29		30.23	30.40	30.34	30.46	30.66	30.72		30.72
	MIN	29.49	29.38	29.25	29.46	29.44	29.66		29.72	29.65	29.60	29.42	29.36	29.63		29.25
1897	MAX	30.61	30.65	30.72	30.69	30.37	30.25		30.21	30.37	30.47	30.56	30.57	30.60		30.72
	MIN	29.27	29.56	29.33	29.48	29.51	29.63		29.63	29.62	29.81	29.37	29.42	29.55		29.27
1898	MAX	30.44	30.54	30.46	30.50	30.34	30.39		30.28	30.21	30.64	30.44	30.50	30.76		30.76
	MIN	29.49	29.74	29.51	29.67	29.50	29.31		29.61	29.64	29.55	29.60	29.46	29.40		29.31
1899	MAX	30.76	30.76	30.52	30.42	30.40	30.39		30.19	30.26	30.45	30.54	30.47	30.51		30.76
	MIN	29.35	29.24	29.37	29.41	29.52	29.62		29.68	29.59	29.59	29.69	29.32	29.13		29.13
1900	MAX	30.49	30.54	30.57	30.55	30.29	30.29		30.16	30.21	30.37	30.44	30.61	30.62		30.62
	MIN	29.50	29.31	29.35	29.51	29.58	29.53		29.56	29.63	29.47	29.64	29.58	29.28		29.28
1901	MAX	30.74	30.62	30.28	30.58	30.46	30.21		30.20	30.23	30.36	30.44	30.57	30.48		30.74
	MIN	29.30	29.61	29.35	29.55	29.52	29.54		29.68	29.68	29.46	29.63	29.52	29.45		29.30
1902	MAX	30.95	30.55	30.54	30.32	30.40	30.21		30.27	30.24	30.32	30.41	30.37	30.61		30.95
	MIN	29.58	28.70	28.94	29.07	29.62	29.44		29.66	29.60	29.59	29.49	29.54	29.56		28.70
1903	MAX	30.45	30.49	30.54	30.26	30.36	30.34		30.25	30.30	30.33	30.50	30.72	30.49		30.72
	MIN	29.19	29.30	29.41	29.23	29.48	29.65		29.62	29.68	29.53	29.32	29.28	29.47		29.19
1904	MAX	30.70	30.85	30.49	30.58	30.32	30.27		30.26	30.29	30.59	30.52	30.41	30.49		30.85
	MIN	29.36	29.56	29.47	29.52	29.45	29.63		29.65	29.71	29.64	29.35	29.45	28.88		28.88

GREEN BAY MAXIMUM / MINIMUM PRESSURE

YEAR		JAN	FEB	MAR	APR	MAY	JUN		JUL	AUG	SEP	OCT	NOV	DEC		YEAR
1905	MAX	30.83	30.65	30.57	30.48	30.28	30.27		30.29	30.30	30.36	30.66	30.78	30.62		30.83
	MIN	29.77	29.62	29.48	29.42	29.45	29.65		29.36	29.72	29.59	29.59	29.16	29.18		29.16
1906	MAX	30.74	30.73	30.83	30.39	30.26	30.36		30.42	30.26	30.41	30.64	30.58	30.71		30.83
	MIN	28.85	29.59	29.42	29.53	29.40	29.45		29.70	29.69	29.68	29.45	29.24	29.30		28.85
1907	MAX	30.71	30.63	30.63	30.63	30.32	30.14		30.13	30.34	30.30	30.40	30.45	30.52		30.71
	MIN	29.04	29.52	29.47	29.32	29.45	29.58		29.60	29.64	29.28	29.52	29.34	29.39		29.04
1908	MAX	30.56	30.84	30.61	30.63	30.33	30.27		30.25	30.30	30.34	30.47	30.47	30.51		30.84
	MIN	29.41	29.32	29.11	29.02	29.31	29.60		29.56	29.70	29.57	29.64	29.21	29.38		29.02
1909	MAX	30.69	30.52	30.49	30.38	30.16	30.32		30.35	30.32	30.64	30.66	30.63	30.41		30.69
	MIN	29.36	29.14	29.29	29.25	29.32	29.67		29.48	29.68	29.57	29.28	29.47	29.38		29.14
1910	MAX	30.81	30.66	30.33	30.21	30.57	30.18		30.27	30.28	30.43	30.33	30.36	30.70		30.81
	MIN	29.25	29.53	29.65	29.26	29.51	29.59		29.59	29.61	29.66	29.57	29.56	29.49		29.25
1911	MAX	30.62	30.68	30.51	30.60	30.38	30.20		30.20	30.30	30.33	30.40	30.72	30.59		30.72
	MIN	29.18	29.54	29.32	29.34	29.40	29.59		29.40	29.67	29.69	29.48	29.09	29.37		29.09
1912	MAX	30.71	30.52	30.77	30.33	30.23	30.39		30.32	30.28	30.40	30.46	30.38	30.39		30.77
	MIN	29.52	29.57	29.62	29.38	29.38	29.35		29.70	29.51	29.63	29.45	29.52	29.44		29.35
1913	MAX	30.57	30.46	30.58	30.57	30.56	30.59		30.17	30.26	30.43	30.56	30.45	30.43		30.59
	MIN	29.40	29.55	29.28	29.54	29.68	29.67		29.44	29.70	29.39	29.57	29.48	29.74		29.28
1914	MAX	30.42	30.82	30.50	30.50	30.44	30.31		30.30	30.25	30.47	30.42	30.51	30.52		30.82
	MIN	29.28	29.52	29.48	29.42	29.61	29.56		29.63	29.63	29.69	29.72	29.59	29.58		29.28
1915	MAX	30.53	30.50	30.61	30.48	30.36	30.27		30.28	30.35	30.34	30.45	30.42	30.56		30.61
	MIN	29.32	29.43	29.64	29.60	29.29	29.44		29.59	29.66	29.59	29.47	29.01	29.40		29.01
1916	MAX	30.70	30.76	30.54	30.29	30.36	30.32		30.29	30.32	30.33	30.48	30.52	30.56		30.76
	MIN	29.30	29.71	29.16	29.34	29.22	29.24		29.74	29.70	29.39	29.31	29.24	29.47		29.16
1917	MAX	30.96	30.72	30.64	30.36	30.27	30.22		30.14	30.26	30.57	30.42	30.71	30.89		30.96
	MIN	29.31	29.10	29.24	29.45	29.45	29.29		29.58	29.45	29.69	29.26	29.22	29.58		29.10
1918	MAX	30.64	30.86	30.66	30.81	30.43	30.26		30.29	30.39	30.54	30.44	30.49	30.53		30.86
	MIN	29.01	29.08	29.30	29.27	29.19	29.47		29.80	29.70	29.67	29.30	28.90	29.53		28.90
1919	MAX	30.52	30.66	30.83	30.46	30.36	30.28		30.26	30.32	30.33	30.38	30.63	30.78		30.83
	MIN	29.59	29.14	29.59	29.30	29.54	29.68		29.70	29.59	29.41	29.53	28.75	29.42		28.75
1920	MAX	30.87	30.84	30.37	30.31	30.50	30.29		30.25	30.35	30.35	30.49	30.56	30.46		30.87
	MIN	29.57	29.45	28.96	28.98	29.59	29.64		29.56	29.67	29.58	29.61	29.52	28.69		28.69
1921	MAX	30.92	30.70	30.84	30.50	30.32	30.46		30.23	30.37	30.30	30.23	30.56	30.56		30.70
	MIN	29.35	29.29	29.37	29.25	29.67	29.68		29.64	29.65	29.44	29.47	29.70	29.13		29.13
1922	MAX	30.90	30.80	30.70	30.52	30.27	30.37		30.32	30.19	30.51	30.40	30.57	30.64		30.90
	MIN	29.42	29.18	29.20	29.02	29.36	29.52		29.47	29.60	29.68	29.45	29.46	29.50		29.02

GREEN BAY MAXIMUM / MINIMUM PRESSURE

YEAR		JAN	FEB	MAR	APR	MAY	JUN		JUL	AUG	SEP	OCT	NOV	DEC		YEAR
1923	MAX	30.73	30.72	30.66	30.51	30.39	30.29		30.25	30.25	30.35	30.48	30.40	30.50		30.73
	MIN	29.36	29.64	29.18	29.35	29.50	29.51		29.76	29.66	29.62	29.57	29.43	29.24		29.18
1924	MAX	30.72	30.66	30.37	30.32	30.13	30.15		30.30	30.19	30.33	30.50	30.57	30.87		30.87
	MIN	29.50	29.61	29.12	29.45	29.37	29.56		29.65	29.65	29.42	29.62	29.34	29.29		29.12
1925	MAX	30.74	30.47	30.45	30.48	30.37	30.40		30.13	30.38	30.38	30.48	30.53	30.59		30.74
	MIN	29.53	29.45	29.51	29.59	29.45	29.51		29.56	29.76	29.44	29.53	29.55	29.23		29.23
1926	MAX	30.53	30.29	30.58	30.49	30.33	30.29		30.28	30.26	30.46	30.15	30.47	30.70		30.70
	MIN	29.29	28.98	29.27	29.26	29.40	29.27		29.33	29.59	29.65	29.42	29.34	29.21		28.98
1927	MAX	31.10	30.70	30.69	30.53	30.23	30.28		30.39	30.36	30.37	30.38	30.59	30.60		31.70
	MIN	29.30	29.36	29.60	29.47	29.29	29.45		29.69	29.74	29.33	29.45	29.42	29.02		29.02
1928	MAX	30.61	30.58	30.42	30.35	30.50	30.27		30.25	30.27	30.36	30.49	30.51	30.55		30.61
	MIN	29.09	29.57	29.34	29.22	29.59	29.46		29.65	29.45	29.53	29.50	29.46	29.46		29.09
1929	MAX	30.61	30.64	30.65	30.31	30.49	30.29		30.32	30.37	30.45	30.59	30.62	30.58		30.65
	MIN	29.15	29.28	29.02	29.42	29.45	29.40		29.53	29.58	29.57	29.35	29.23	29.28		29.02
1930	MAX	30.79	30.57	30.62	30.31	30.53	30.16		30.22	30.32	30.38	30.53	30.60	30.72		30.79
	MIN	29.28	29.40	29.34	29.59	29.39	29.40		29.50	29.72	29.18	29.59	29.18	29.49		29.18
1931	MAX	30.51	30.46	30.45	30.47	30.34	30.25		30.20	30.29	30.30	30.64	30.67	30.63		30.67
	MIN	29.52	29.62	29.41	29.58	29.42	29.57		29.45	29.60	29.48	29.39	29.44	29.30		29.30
1932	MAX	30.77	30.77	30.44	30.47	30.42	30.19		30.23	30.31	30.41	30.37	30.80	30.71		30.80
	MIN	29.32	28.80	29.36	29.61	29.58	29.38		29.36	29.65	29.64	29.36	29.47	29.17		28.80
1933	MAX	30.41	30.47	30.59	30.50	30.30	30.36		30.45	30.31	30.25	30.49	30.53	30.95		30.95
	MIN	29.04	29.26	29.29	29.35	29.47	29.54		29.72	29.66	29.48	29.52	29.37	29.39		29.07
1934	MAX	30.55	30.99	30.58	30.36	30.28	30.31		30.31	30.32	30.35	30.44	30.49	30.57		30.99
	MIN	29.33	29.39	29.32	29.40	29.56	29.50		29.65	29.64	29.49	29.43	29.21	29.26		29.21
1935	MAX	30.78	30.66	30.61	30.34	30.50	30.18		30.18	30.30	30.44	30.69	30.60	30.63		30.78
	MIN	29.06	29.52	29.29	29.29	29.81	29.35		29.64	29.60	29.44	29.38	29.32	29.72		29.06
1936	MAX	30.57	30.45	30.44	30.50	30.42	30.37		30.38	30.26	30.47	30.56	30.72	30.57		30.72
	MIN	29.30	29.35	29.17	29.60	29.40	29.23		29.65	29.60	29.60	29.55	29.34	29.04		29.04
1937	MAX	30.73	30.71	30.44	30.35	30.29	30.32		30.18	30.30	30.38	30.55	30.63	30.70		30.73
	MIN	29.17	29.07	29.57	29.44	29.55	29.60		29.53	29.72	29.49	28.76	29.21	29.48		28.76
1938	MAX	30.74	30.79	30.40	30.52	30.25	30.35		30.15	30.18	30.31	30.57	30.61	30.58		30.79
	MIN	28.98	29.40	29.24	29.36	29.32	29.58		29.68	29.67	29.58	29.43	29.34	29.39		28.98
1939	MAX	30.46	30.59	30.58	30.46	30.41	30.23		30.19	30.36	30.44	30.50	30.77	30.39		30.77
	MIN	29.20	29.05	29.22	29.40	29.42	29.35		29.69	29.53	29.48	29.48	29.64	29.36		29.05
1940	MAX	30.48	30.64	30.62	30.48	30.32	30.29		30.36	30.36	30.51	30.37	30.53	30.74		30.74
	MIN	28.95	29.29	29.41	29.49	29.33	29.30		29.62	29.79	29.66	29.73	28.80	29.43		28.80

GREEN BAY MAXIMUM / MINIMUM PRESSURE

YEAR		JAN	FEB	MAR	APR	MAY	JUN		JUL	AUG	SEP	OCT	NOV	DEC		YEAR
1941	MAX	30.60	30.51	30.49	30.47	30.45	30.22		30.35	30.35	30.47	30.45	30.37	30.64		30.64
	MIN	29.60	29.40	29.44	29.34	29.45	29.60		29.52	29.49	29.41	29.36	29.20	29.30		29.20
1942	MAX	30.59	30.44	30.23	30.51	30.37	30.28		30.19	30.32	30.50	30.44	30.51	30.76		30.76
	MIN	29.30	29.43	29.11	29.38	29.32	29.52		29.67	29.64	29.51	29.31	29.21	29.32		29.11
1943	MAX	30.62	30.63	30.68	30.55	30.45	30.36		30.30	30.25	30.55	30.51	30.77	30.65		30.77
	MIN	29.07	29.19	29.48	29.39	29.39	29.38		29.67	29.62	29.48	29.40	29.43	29.37		29.07
1944	MAX	30.61	30.51	30.56	30.61	30.46	30.41		30.30	30.31	30.42	30.68	30.48	30.75		30.75
	MIN	29.52	29.33	29.21	29.41	29.52	29.53		29.46	29.48	29.56	29.68	29.45	29.52		29.21
1945	MAX	30.59	30.70	30.36	30.49	30.26	30.32		30.33	30.33	30.71	30.46	30.70	30.69		30.71
	MIN	29.61	29.24	29.35	29.16	29.20	29.52		29.66	29.66	29.64	29.44	29.28	29.30		29.16
1946	MAX	30.57	30.68	30.39	30.43	30.36	30.43		30.36	30.35	30.41	30.41	30.72	30.82		30.82
	MIN	29.02	29.33	29.35	29.37	29.49	29.54		29.72	29.57	29.62	29.32	29.37	29.40		29.02
1947	MAX	30.80	30.48	30.47	30.53	30.43	30.30		30.37	30.19	30.70	30.53	30.55	30.56		30.80
	MIN	29.33	29.29	29.46	29.06	29.43	29.33		29.66	29.75	29.56	29.70	29.10	29.26		29.06
1948	MAX	30.62	30.66	31.05	30.58	30.42	30.26		30.23	30.28	30.62	30.59	30.32	30.28		31.05
	MIN	29.54	29.25	29.25	29.13	29.66	29.50		29.52	29.75	29.72	29.56	29.13	28.93		28.93
1949	MAX	30.85	30.62	30.51	30.44	30.39	30.36		30.26	30.27	30.31	30.47	30.43	30.70		30.85
	MIN	29.41	29.48	29.31	29.61	29.48	29.56		29.66	29.75	29.64	29.36	29.42	29.34		29.31
1950	MAX	30.75	30.58	30.52	30.60	30.59	30.29		30.24	30.31	30.46	30.29	30.39	30.49		30.75
	MIN	29.34	29.53	28.92	29.32	29.10	29.52		29.72	29.72	29.70	29.62	29.43	29.33		28.92
1951	MAX	30.78	30.94	30.71	30.38	30.30	30.29		30.22	30.37	30.41	30.45	30.61	30.71		30.94
	MIN	29.56	29.36	29.27	29.28	29.25	29.50		29.53	29.59	29.28	29.45	29.01	29.30		29.01
1952	MAX	30.51	30.41	30.70	30.44	30.31	30.20		30.24	30.42	30.44	30.67	30.54	30.49		30.70
	MIN	29.31	29.30	29.32	29.49	29.58	29.50		29.66	29.63	29.62	29.56	29.16	29.62		29.16
1953	MAX	30.58	30.63	30.68	30.10	30.46	30.27		30.29	30.29	30.43	30.40	30.75	30.39		30.75
	MIN	29.60	29.30	29.25	29.13	29.26	29.32		29.50	29.73	29.58	29.78	29.32	29.23		29.19
1954	MAX	30.74	30.60	30.54	30.58	30.28	30.20		30.26	30.29	30.30	30.78	30.61	30.78		30.78
	MIN	29.52	29.38	28.98	29.41	29.45	29.59		29.71	29.64	29.47	29.41	29.28	29.42		28.98
1955	MAX	30.54	30.89	30.36	30.42	30.32	30.23		30.33	30.25	30.50	30.48	30.51	30.76		30.89
	MIN	29.40	29.64	29.14	29.38	29.36	29.59		29.58	29.58	29.58	29.14	29.26	29.44		29.14
1956	MAX	30.82	30.73	30.52	30.48	30.46	30.30		30.20	30.25	30.51	30.62	30.44	30.61		30.82
	MIN	29.78	29.17	29.37	29.17	29.36	29.61		29.57	29.55	29.52	29.68	29.19	29.29		29.17
1957	MAX	30.59	30.60	30.35	30.45	30.41	30.36		30.28	30.46	30.60	30.47	30.58	30.64		30.64
	MIN	29.61	29.65	29.38	29.19	29.41	29.46		29.45	29.74	29.43	29.63	28.89	29.19		28.89

GREEN BAY MAXIMUM / MINIMUM PRESSURE

YEAR		JAN	FEB	MAR	APR	MAY	JUN		JUL	AUG	SEP	OCT	NOV	DEC		YEAR
1958	MAX	30.80	30.44	30.44	30.63	30.39	30.50		30.22	30.12	30.33	30.46	30.74	30.75		30.80
	MIN	29.53	29.40	29.76	29.32	29.59	29.45		29.65	29.50	29.58	29.62	29.26	29.17		29.17
1959	MAX	30.82	31.02	30.50	30.51	30.49	30.24		30.28	30.26	30.49	30.45	30.64	30.54		31.02
	MIN	29.48	29.36	29.06	29.33	29.52	29.67		29.74	29.64	29.21	29.16	29.45	29.58		29.06
1960	MAX	30.51	30.50	30.62	30.40	30.13	30.28		30.28	30.33	30.33	30.29	30.56	30.67		30.67
	MIN	29.44	29.11	29.32	29.45	29.46	29.48		29.56	29.70	29.78	29.12	29.12	29.48		29.11
1961	MAX	30.88	30.69	30.50	30.41	30.46	30.46		30.27	30.36	30.36	30.43	30.54	30.75		30.88
	MIN	29.59	29.50	29.21	29.05	29.42	29.58		29.71	29.78	29.54	29.55	29.24	29.44		29.05
1962	MAX	30.73	30.71	30.88	30.53	30.42	30.31		30.22	30.27	30.41	30.46	30.58	30.63		30.88
	MIN	29.19	29.35	29.22	29.34	29.40	29.76		29.66	29.71	29.65	29.61	29.21	29.48		29.19
1963	MAX	30.55	30.64	30.51	30.28	30.42	30.42		30.23	30.29	30.49	30.42	30.41	30.73		30.73
	MIN	29.28	29.45	29.25	29.20	29.56	29.41		29.67	29.57	29.64	29.68	29.31	29.25		29.20
1964	MAX	30.62	30.65	30.42	30.61	30.45	30.31		30.22	30.26	30.38	30.51	30.60	30.75		30.75
	MIN	29.13	29.29	29.21	29.23	29.12	29.23		29.61	29.48	29.49	29.52	29.13	29.24		29.12
1965	MAX	30.47	30.51	30.64	30.50	30.36	30.44		30.28	30.29	30.54	30.50	30.59	30.53		30.64
	MIN	29.87	29.29	29.23	29.17	29.45	29.62		29.62	29.66	29.45	29.14	28.92	29.34		28.92
1966	MAX	30.58	30.78	30.52	30.52	30.57	30.26		30.26	30.24	30.47	30.57	30.61	30.70		30.78
	MIN	29.57	29.62	29.23	29.08	29.50	29.65		29.64	29.71	29.21	29.38	29.49	29.37		29.08
1967	MAX	30.83	30.61	30.65	30.46	30.38	30.47		30.29	30.50	30.49	30.34	30.43	30.62		30.83
	MIN	29.34	29.13	29.65	29.36	29.32	29.65		29.70	29.71	29.55	29.36	29.31	29.31		29.13
1968	MAX	30.84	30.52	30.34	30.36	30.31	30.21		30.28	30.43	30.27	30.19	30.31	30.56		30.84
	MIN	29.84	29.60	29.45	29.20	29.14	29.53		29.66	29.67	29.69	29.30	29.55	29.11		29.11
1969	MAX	30.63	30.63	30.51	30.37	30.45	30.20		30.26	30.20	30.47	30.63	30.51	30.40		30.63
	MIN	29.30	29.60	29.42	29.48	29.59	29.33		29.51	29.58	29.75	29.51	29.55	29.41		29.30
1970	MAX	30.56	30.52	30.43	30.39	30.52	30.27		30.28	30.33	30.37	30.49	30.46	30.48		30.56
	MIN	29.29	29.43	29.63	29.02	29.56	29.64		29.62	29.71	29.48	29.47	29.30	29.28		29.02
1971	MAX	30.55	30.54	30.41	30.64	30.32	30.26		30.28	30.40	30.45	30.38	30.48	30.82		30.82
	MIN	29.12	29.00	29.01	29.38	29.33	29.62		29.65	29.55	29.54	29.28	29.32	29.05		29.00
1972	MAX	30.87	30.70	30.61	30.50	30.37	30.41		30.37	30.34	30.40	30.60	30.39	30.70		30.87
	MIN	29.24	29.41	29.25	29.34	29.60	29.58		29.54	29.58	29.34	29.34	29.16	29.47		29.16
1973	MAX	30.73	30.62	30.45	30.45	30.29	30.13		30.28	30.30	30.31	30.29	30.59	30.65		30.73
	MIN	29.27	29.51	29.29	29.49	29.36	29.56		29.60	29.72	29.69	29.29	29.42	29.29		29.27
1974	MAX	30.68	30.45	30.58	30.42	30.39	30.25		30.25	30.30	30.39	30.56	30.46	30.40		30.68
	MIN	29.41	29.46	29.07	29.25	29.31	29.33		29.61	29.64	29.56	29.69	29.51	29.49		29.07

GREEN BAY MAXIMUM / MINIMUM PRESSURES

YEAR		JAN	FEB	MAR	APR	MAY	JUN		JUL	AUG	SEP	OCT	NOV	DEC		YEAR
1975	MAX	30.62	30.70	30.68	30.59	30.26	30.30		30.24	30.36	30.49	30.55	30.43	30.67		30.67
	MIN	28.78	29.08	29.21	29.05	29.43	29.34		29.59	29.60	29.69	29.62	29.14	29.63		28.78
1976	MAX	30.50	30.56	30.43	30.54	30.33	30.47		30.18	30.42	30.33	30.63	30.45	30.53		30.63
	MIN	29.54	29.33	29.22	29.52	29.45	29.43		29.70	29.73	29.69	29.39	29.43	29.37		29.22
1977	MAX	30.54	30.63	30.38	30.52	30.30	30.25		30.36	30.24	30.31	30.44	30.51	30.58		30.58
	MIN	29.07	29.00	29.01	29.14	29.52	29.46		29.49	29.73	29.50	29.37	29.42	29.29		29.00
1978	MAX	30.58	30.59	30.59	30.38	30.32	30.39		30.24	30.31	30.49	30.45	30.72	30.42		30.72
	MIN	29.10	29.54	29.43	29.35	29.37	29.59		29.62	29.56	29.68	29.41	29.29	29.22		29.10
1979	MAX	30.68	30.94	30.49	30.43	30.41	30.38		30.39	30.42	30.30	30.28	30.37	30.61		30.94
	MIN	29.43	29.56	29.25	29.46	29.55	29.60		29.68	29.54	29.66	29.40	29.21	29.17		29.17
1980	MAX	30.56	30.62	30.71	30.31	30.32	30.27		30.21	30.27	30.37	30.33	30.53	30.74		30.74
	MIN	29.10	29.67	29.34	29.32	29.37	29.59		29.71	29.62	29.48	29.36	29.34	29.51		29.10
1981	MAX	30.70	30.70	30.36	30.73	30.36	30.26		30.31	30.24	30.46	30.40	30.55	30.42		30.73
	MIN	29.24	29.33	29.26	29.11	29.61	29.44		29.68	29.62	29.63	29.18	29.34	29.13		29.11
1982	MAX	30.62	30.74	30.54	30.48	30.32	30.25		30.23	30.33	30.41	30.48	30.58	30.80		30.80
	MIN	29.10	29.59	29.23	28.44	29.60	29.60		29.47	29.69	29.70	29.44	29.03	29.20		28.44
1983	MAX	30.67	30.37	30.45	30.25	30.39	30.18		30.30	30.28	30.35	30.59	30.48	30.70		30.70
	MIN	29.45	29.25	29.47	29.19	29.37	29.69		29.55	29.68	29.52	29.60	28.99	29.33		28.99
1984	MAX	30.76	30.46	30.67	30.45	30.43	30.32		30.34	30.27	30.48	30.47	30.71	30.61		30.76
	MIN	29.37	29.45	29.20	29.01	29.54	29.46		29.66	29.69	29.67	29.40	29.50	29.13		29.01
1985	MAX	30.55	30.53	30.65	30.36	30.25	30.26		30.24	30.32	30.67	30.46	30.57	30.47		30.67
	MIN	29.36	29.58	29.20	29.20	29.18	29.43		29.52	29.75	29.41	29.34	29.51	29.25		29.18
1986	MAX	30.75	30.34	30.58	30.29	30.42	30.33		30.24	30.33	30.52	30.51	30.71	30.62		30.75
	MIN	29.42	29.45	29.12	29.53	29.52	29.58		29.67	29.71	29.50	29.72	29.57	29.61		29.12
1987	MAX	30.46	30.58	30.54	30.41	30.49	30.30		30.24	30.36	30.26	30.52	30.55	30.57		30.58
	MIN	29.53	29.35	29.32	29.44	29.69	29.72		29.74	29.64	29.65	29.38	29.33	29.18		29.18
1988	MAX	30.71	30.55	30.43	30.37	30.29	30.36		30.20	30.14	30.38	30.55	30.35	30.62		30.63
	MIN	29.30	29.16	29.32	29.45	29.32	29.61		29.69	29.62	29.34	29.32	28.98	29.30		28.98
1989	MAX	30.52	30.97	30.56	30.29	30.32	30.37		30.33	30.32	30.52	30.60	30.37	30.78		30.97
	MIN	29.28	29.36	29.19	29.61	29.36	29.69		29.71	29.59	29.65	29.53	29.40	29.48		29.19
1990	MAX	30.45	30.76	30.78	30.43	30.38	30.26		30.35	30.32	30.40	30.37	30.43	30.65		30.78
	MIN	29.11	29.49	29.45	29.42	29.24	29.32		29.65	29.79	29.53	29.34	29.34	29.45		29.11
1991	MAX	30.73	30.76	30.78	30.58	30.46	30.42		30.33	30.35	30.46	30.47	30.51	30.75		30.78
	MIN	29.39	29.37	28.91	29.46	29.57	29.68		29.71	29.67	29.50	29.57	29.18	29.36		28.91

GREEN BAY MAXIMUM / MINIMUM PRESSURE

YEAR		JAN	FEB	MAR	APR	MAY	JUN		JUL	AUG	SEP	OCT	NOV	DEC		YEAR
1992	MAX	30.47	30.61	30.35	30.60	30.44	30.22		30.27	30.36	30.43	30.41	30.46	30.51		30.61
	MIN	29.27	29.30	29.72	29.48	29.53	29.42		29.60	29.59	29.55	29.55	29.22	29.28		29.22
1993	MAX	30.67	30.51	30.65	30.41	30.35	30.25		30.26	30.27	30.33	30.56	30.54	30.56		30.67
	MIN	29.58	29.54	29.57	29.25	29.45	29.49		29.56	29.67	29.45	29.28	29.41	29.49		29.25
1994	MAX	30.63	30.59	30.48	30.51	30.36	30.26		30.24	30.35	30.38	30.39	30.44	30.50		30.63
	MIN	29.61	29.71	29.42	29.27	29.50	29.54		29.68	29.60	29.57	29.59	28.99	29.76		28.99
1995	MAX	30.36	30.34	30.58	30.27	30.33	30.24		30.24	30.28	30.38	30.31	30.36	30.46		30.58
	MIN	29.45	29.21	29.15	29.25	29.32	29.48		29.48	29.72	29.70	29.11	29.40	29.35		29.11
1996	MAX	30.56	30.54	30.58	30.40	30.38	30.25		30.27	30.26	30.35	30.55	30.77	30.40		30.77
	MIN	29.04	29.32	29.18	29.08	29.46	29.66		29.60	29.82	29.49	28.95	29.59	29.45		28.95
1997	MAX	30.71	30.69	30.52	30.54	30.40	30.29		30.42	30.27	30.51	30.52	30.45	30.35		30.71
	MIN	29.73	29.57	29.41	29.19	29.36	29.43		29.72	29.43	29.20	29.43	29.29	29.62		29.19
1998	MAX	30.58	30.42	30.66	30.48	30.12	30.20		30.32	30.38	30.27	30.57	30.41	30.54		30.66
	MIN	29.50	29.36	29.41	29.43	29.31	29.28		29.69	29.64	29.63	29.51	28.88	29.57		28.88
1999	MAX	30.68	30.56	30.77	30.53	30.34	30.35		30.24	30.37	30.29	30.43	30.76	30.48		30.77
	MIN	29.30	29.20	29.43	29.41	30.21	29.57		29.54	29.52	29.67	29.45	29.59	29.26		29.20
2000	MAX	30.81	30.55	30.56	30.51	30.21	30.35		30.26	30.35	30.48	30.54	30.40	30.81		30.81
	MIN	29.13	29.60	29.24	29.25	29.41	29.31		29.76	29.59	29.49	29.50	29.54	29.55		29.13
2001	MAX	30.57	30.72	30.48	30.50	30.33	30.28		30.32	30.26	30.49	30.63	30.45	30.57		30.72
	MIN	29.35	29.08	29.31	29.22	29.34	29.39		29.71	29.66	29.54	29.30	29.32	29.51		29.08
2002	MAX	30.49	30.52	30.52	30.49	30.49	30.37		30.32	30.38	30.35	30.56	30.47	30.67		30.67
	MIN	29.40	29.39	29.29	29.52	29.48	29.60		29.64	29.59	29.42	29.26	29.19	29.32		29.19
2003	MAX	30.57	30.67	30.39	30.50	30.48	30.25		30.19	30.41	30.26	30.36	30.77	30.58		30.77
	MIN	29.18	29.35	29.48	29.56	28.97	29.59		29.61	29.73	29.49	29.34	29.42	29.41		28.97
2004	MAX	30.54	30.62	30.53	30.42	30.46	30.35		30.42	30.33	30.33	30.41	30.79	30.67		30.79
	MIN	29.59	29.28	29.30	29.39	29.28	29.43		29.51	29.57	29.65	29.20	29.36	29.27		29.20
2005	MAX	30.86	30.47	30.35	30.46	30.52	30.21		30.31	30.25	30.28	30.42	30.48	30.68		30.86
	MIN	29.48	29.44	29.16	29.32	29.59	29.47		29.63	29.61	29.64	29.57	29.20	29.48		29.16
2006	MAX	30.48	30.73	30.55	30.30	30.25	30.24		30.30	30.30	30.32	30.53	30.40	30.58		30.73
	MIN	29.31	29.49	29.14	29.52	29.31	29.72		29.67	29.71	29.63	29.30	29.41	29.38		29.14
2007	MAX	30.64	30.54	30.66	30.31	30.45	30.26		30.33	30.29	30.37	30.61	30.50	30.54		30.66
	MIN	29.44	29.41	28.93	29.44	29.65	29.34		29.54	29.68	29.59	29.05	29.50	28.98		28.93
2008	MAX	30.71	30.52	30.55	30.45	30.48	30.16		30.19	30.22	30.40	30.52	30.57	30.67		30.71
	MIN	29.10	29.12	29.53	29.36	29.37	29.55		29.64	29.73	29.53	29.47	2944	29.35		29.10

GREEN BAY MAXIMUM / MINIMUM PRESSURE

YEAR		JAN	FEB	MAR	APR	MAY	JUN		JUL	AUG	SEP	OCT	NOV	DEC		YEAR
2009	MAX	30.65	30.66	30.77	30.52	30.34	30.26		30.15	30.33	30.37	30.44	30.56	30.57		30.77
	MIN	29.24	29.41	29.45	29.42	29.49	29.48		29.63	29.47	29.28	29.20	29.60	28.97		28.97
2010	MAX	30.57	30.41	30.42	30.45	30.39	30.30		30.39	30.23	30.29	30.49	30.51	30.53		30.57
	MIN	29.04	29.80	29.62	29.38	29.42	29.49		29.70	29.62	29.49	28.78	29.44	29.54		28.78
2011	MAX	30.56	30.50	30.58	30.41	30.41	30.16		30.16	30.09	30.42	30.39	30.43	30.47		30.58
	MIN	29.40	29.27	29.54	29.25	29.42	29.47		29.60	29.55	29.44	29.39	29.21	29.48		29.25
2012	MAX	30.42	30.53	30.54	30.41	30.30	30.23		30.19	30.18	30.33	30.50	30.54	30.42		30.54
	MIN	29.26	29.37	29.43	29.32	29.44	29.49		29.52	29.67	29.59	29.12	29.60	29.34		29.12
2013	MAX	30.71	30.48	30.47	30.54	30.48	30.23		30.30	30.26	30.45	30.48	30.71	30.71		30.71
	MIN	29.32	29.33	29.51	29.21	29.46	29.59		29.65	29.71	29.67	29.16	29.17	29.40		29.16
2014	MAX	30.56	30.55	30.60	30.47	30.26	30.18		30.32	30.21	30.42	30.48	30.49	30.70		30.70
	MIN	29.32	28.97	29.44	29.47	29.51	29.64		29.49	29.63	29.42	29.46	29.01	29.48		28.97
2015	MAX	30.84	30.75	30.53	30.39	30.52	30.35		30.17	30.21	30.37	30.54	30.55	30.56		30.84
	MIN	29.44	29.51	29.57	29.19	29.61	29.50		29.48	29.47	29.73	29.23	29.11	28.91		28.91
2016	MAX	30.59	30.56	30.41	30.47	30.32	30.24		30.27	30.27	30.38	30.49	30.48	30.65		30.65
	MIN	29.38	29.18	29.08	29.51	29.65	29.54		29.60	29.48	29.65	29.29	29.05	29.44		29.05
2017	MAX	30.88	30.45	30.63	30.44	30.29	30.18		30.20	30.32	30.49	30.31	30.71	30.78		30.88
	MIN	29.08	29.36	29.28	29.29	29.30	29.44		29.74	29.54	29.64	29.35	29.26	29.23		29.08
2018	MAX	30.72	30.82	30.59	30.54	30.28	30.26		30.48	30.26	30.41	30.50	30.48	30.63		30.82
	MIN	29.53	29.36	29.68	29.56	29.51	29.74		29.63	29.67	29.56	29.45	29.44	29.41		29.36
2019	MAX	30.60	30.94	30.49	30.50	30.37	30.17		30.22	30.35	30.36	30.50	30.56			
	MIN	29.40	29.09	29.22	29.47	29.55	29.48		29.66	29.62	29.51	29.22	29.11			
2020	MAX															
	MIN															
2021	MAX															
	MIN															
2022	MAX															
	MIN															
2023	MAX															
	MIN															
2024	MAX															
	MIN															
2025	MAX															
	MIN															

DROUGHTS SINCE 1900 ACROSS NC/NE WISCONSIN

Here is a look at some of the more significant droughts across north central and from normal during these periods. In some cases, there was sporadic locally heavy rain northeast Wisconsin since 1900. Some caution should be used when looking at precipitation departures amounts during a particular month that was localized. A good example would be summer time thunderstorms that can bring locally heavy rains. These isolated locally heavy rain events can obscure the magnitude of the drought at that location compared to surrounding sites. The departures from normal were calculated using the 1971-2000 normals since many sites have different starting dates and may not have had a long period of record at the time of the drought. Also, as you go further back in time, there were fewer locations that had a complete precipitation data set during the period. Only sites that had a complete data set were used in this study.

For your information, Rice Reservoir is near Tomahawk and Lac Vieux Desert is in Vilas County. Locations were ranked by the total precipitation deficit.

DROUGHT 1907-1910

Four years of below normal precipitation were noted during this period, with many consecutive months of below normal precipitation. The fall of 1908 was very dry, especially October 1908 when monthly precipitation totals were generally under an inch and a half. Green Bay reported only a tenth of an inch of rain during the month. The precipitation deficits were the greatest across north-central into northeast Wisconsin.

The first signs of the drought breaking occurred during August and September 1910 with above normal precipitation across much of the area. Much of the impacts of the drought were mitigated in 1911 with precipitation totals for the year running 5 to 10 inches above normal. Some yearly precipitation totals for 1911 include: 42.94 inches at Wisconsin Rapids, 40.79 inches at Rhinelander, 40.62 inches at Waupaca, 40.36 inches at Merrill, 37.01 inches at Manitowoc, 36.65 inches at Appleton and 34.67 inches at Oshkosh. Normal precipitation is around 30 inches across the region.

LOCATION	1907-1910 PCPN TOTAL	NORMAL (INCHES)	DEFICIT (INCHES)	PERCENT OF NORMAL
Wisc. Rapids	97.53	129.68	-32.15	75
Wausau	103.79	133.44	-29.65	78
Merrill	102.38	129.64	-27.26	79
Waupaca	110.09	134.44	-24.35	82
Minocqua Dam	108.23	128.40	-20.17	84
Oconto	108.11	126.80	-18.69	85
Manitowoc	107.83	121.96	-14.13	85
Oshkosh	112.38	126.28	-13.90	89
Appleton	107.85	120.64	-12.79	89
Hancock	114.52	126.48	-11.96	90
Green Bay	105.15	116.76	-11.61	90
New London	114.52	123.28	- 8.76	93
Sturgeon Bay	137.72	126.12	+11.60	109

DROUGHTS SINCE 1900 ACROSS NC/NE WISCONSIN

DROUGHT 1917

The fall of 1916 (September through November) was extremely wet. The weather pattern abruptly shifted with below normal precipitation during December 1916. There were three periods of well below normal monthly precipitation totals, January and February followed by the second period of dry weather in July and August. The drought peaked during November and December 1917 with precipitation running several inches below normal. The weather pattern then shifted abruptly to a very wet pattern during January and February of 1918. Precipitation amounts in these two months alone were 1 to 3 inches above normal at most places. The year 1918 ended up ranging from near normal in a few places to as much as 5 to 6 inches above normal across northeast Wisconsin. Above normal precipitation was reported for a second year in a row during 1919.

LOCATION	1917 PCPN TOTAL	NORMAL (INCHES)	DEFICIT (INCHES)	PERCENT OF NORMAL
Phelps	20.21	30.87	-10.66	65
Rhinelander	21.48	31.90	-10.42	67
Oconto	23.25	31.70	- 8.45	73
Merrill	24.71	32.41	- 7.70	76
Green Bay	22.27	29.19	- 6.92	76
Waupaca	29.05	33.36	- 5.22	87
Rest Lake	27.53	32.64	- 5.11	84
Kewaunee	25.20	30.30	- 5.10	83
Antigo	26.97	30.63	- 3.66	88
Crivitz High Falls	26.47	29.83	- 3.36	89
Wisconsin Rapids	29.39	32.42	- 3.03	91
Manitowoc	27.92	30.49	- 2.57	92
Appleton	27.98	30.16	- 2.18	93
Stevens Point	30.95	32.13	- 1.18	96
New London	29.70	30.82	- 1.12	96
Marshfield	32.63	33.06	- 0.43	99
Oshkosh	32.05	31.57	+ 0.48	102

DROUGHTS SINCE 1900 ACROSS NC/NE WISCONSIN

DROUGHT 1920-1925

First signs of drought conditions began in December 1919 with much below normal precipitation. Many locations reported under an inch of precipitation during the month. The drought of 1920 to 1925 can be characterized by persistent below normal monthly precipitation totals. Early in the drought period, there were periodic heavy rains due to thunderstorm activity at Sturgeon Bay that brought well above normal precipitation to a small area across Door County. 1926 brought drought relief too many areas of north-central and northeast Wisconsin. Some yearly precipitation totals for 1926 include: 37.24 inches at New London, 37.02 inches at Wausau, 36.84 inches at Oshkosh, 36.59 inches at Marinette, 36.47 inches at Merrill, 36.54 inches at Stevens Point, 35.90 inches at Antigo and 35.08 inches at Oconto.

There were some portions of northeast Wisconsin that never really recovered from the 1920 to 1925 drought that included areas from Green Bay, Kewaunee, Manitowoc and Sturgeon Bay. Although precipitation totals were slightly above normal in 1926, precipitation deficits of a few inches were reported each year from 1927 through 1929. A case could be made that the drought conditions persisted in this portion of the state from 1920 to 1937.

LOCATION	1920-1925 PCPN TOTAL	NORMAL (INCHES)	DEFICIT (INCHES)	PERCENT OF NORMAL
Wausau	165.57	200.16	-34.59	83
Marinette	166.68	194.40	-27.72	86
Rhinelander	164.99	191.40	-26.41	86
Merrill	169.16	194.46	-25.30	98
Antigo	159.95	183.78	-23.83	87
Marshfield	174.56	198.36	-23.80	88
Minocqua Dam	173.72	192.60	-18.88	90
Sturgeon Bay	173.40	189.18	-15.78	92
Oshkosh	174.11	189.42	-15.31	92
Phelps	177.27	185.22	- 7.95	96
Waupaca	194.37	201.66	- 7.29	96
Green Bay	168.39	175.14	- 6.75	96
Wisconsin Rapids	192.94	194.52	- 2.13	99
Stevens Point	203.93	192.78	+11.15	106
Manitowoc	202.86	182.94	+19.92	111
New London	206.86	184.92	+21.94	112

DROUGHTS SINCE 1900 ACROSS NC/NE WISCONSIN

DROUGHT 1930-1937

Some portions of northeast Wisconsin did not fully recover from the drought of 1920 to 1925 as precipitation totals were near normal or a few inches below during the late 1920s from Green Bay to Kewaunee to Manitowoc and sturgeon bay.

The 1930s are known as the dust bowl years across the plains. The droughts of the 1930s were characterized by very hot summers with intense heat waves which did not spare Wisconsin. Somewhere across north central and northeast Wisconsin, 100 degree temperatures were reported each year. The drought peaked in 1936 with the warmest July and month on record for many locations in the region. July 1936 also went down in the record books as the most days in the 100s in a given month and also recorded the most consecutive days with highs above 100. The intense heat wave peaked between July 7th and July 14th.

1936 went down in the record books as the third driest year on record at Green Bay. Seven years of precipitation deficits of 3 to 10 inches took its toll. The hardest hit area with respect to precipitation deficits was from Marinette and Oconto into Green Bay and the Fox Cites west to Antigo and Merrill. 1938 brought much above normal precipitation totals to locations north and west of Green Bay and the Fox Cities. Some totals include: 52.13 inches at Stevens Point, 52.05 inches at Rest Lake, 48.72 inches at Wausau, 46.81 inches at Wisconsin Rapids, 45.73 inches at Long Lake Dam, 43.83 inches at Oshkosh, 42.01 inches at Hancock, 41.51 inches at Rhinelander, 40.08 inches at Shawano and 38.25 inches at Crivitz High Falls.

Although precipitation was only a few inches above normal, areas from Green Bay, Kewaunee, Manitowoc and Sturgeon Bay continued to experience near or below normal precipitation from 1939 to 1942. It appears this portion of the state went through a period of 25 to 30 years of near or below normal precipitating if you include the drought conditions from 1943 to 1948.

LOCATION	1930-1937 PCPN TOTAL	NORMAL (INCHES)	DEFICIT (INCHES)	PERCENT OF NORMAL
Oconto	189.11	253.60	-64.49	75
Marinette	204.52	259.20	-54.68	79
Sturgeon Bay	197.83	252.24	-54.41	79
Waupaca	215.85	268.88	-53.03	80
Green Bay	185.56	233.52	-47.96	79
Wausau	220.33	266.88	-46.55	83
Oshkosh	206.71	252.56	-45.85	82
Appleton	197.89	241.28	-43.39	82
Merrill	218.19	259.28	-41.09	84
Crivitz High Falls	200.31	238.64	-38.33	84
Wisconsin Rapids	222.02	259.36	-37.34	86
Brillion	198.18	233.68	-35.50	85
Marshfield	231.77	264.48	-32.71	88
Hancock	221.00	252.96	-31.96	87
Shawano	221.79	251.84	-30.05	88
Antigo	219.07	245.04	-25.97	89
Stevens Point	233.45	257.04	-23.59	91
Rhinelander	232.47	255.20	-22.73	91
New London	227.93	246.56	-18.63	92
Phelps	229.11	246.96	-17.85	93
Minocqua dam	242.41	256.80	-14.39	94
Manitowoc	232.01	243.92	-11.91	95

DROUGHTS SINCE 1900 ACROSS NC/NE WISCONSIN

DROUGHT 1943-1948

The first signs of drought conditions were noted in November and December of 1942. Persistent below normal precipitation was noted between 1943 and 1948 with the greatest deficits across north central and portions of northeast Wisconsin.

This drought period had one interesting trend that the other droughts did not have. From 1943 to 1948, there were localized heavy rains events in different sections of north central and northeast Wisconsin from month to month during the summer months and each year during the drought period. After closer analysis, these heavy rains were very localized and shifted from month to month and location to location each year, therefore one particular location did not see a prolonged period of wet weather during this period of drought. Drought conditions slowly improved as precipitation totals were at or slightly above normal from 1949 to 1951 at most locations.

LOCATION	1943-1948 PCPN TOTAL	NORMAL (INCHES)	DEFICIT (INCHES)	PERCENT OF NORMAL
Waupaca	172.67	201.66	-28.99	86
Shawano	162.95	188.88	-25.93	86
Kewaunee	155.98	181.80	-25.82	86
Sturgeon Bay	163.85	189.18	-25.33	87
Merrill	170.32	194.46	-24.14	88
Oshkosh	166.39	189.42	-23.03	88
Oconto	168.24	190.20	-21.96	88
Minocqua Dam	171.71	192.60	-20.89	89
Rhinelander	170.85	191.40	-20.55	89
Marinette	175.02	194.40	-19.38	90
Hancock	171.12	189.72	-18.60	90
Manitowoc	164.96	182.94	-17.98	90
Marshfield	181.33	198.36	-17.03	91
Wisconsin Rapids	179.53	194.52	-14.99	92
Brillion	160.87	175.26	-14.39	92
Green Bay	161.01	175.14	-14.13	92
Phelps	173.81	185.22	-11.41	94
Wausau	191.66	200.16	- 8.50	96
Antigo	176.14	183.78	- 7.64	96
Appleton	175.38	180.96	- 5.58	97
New London	179.49	184.92	- 5.43	97

DROUGHTS SINCE 1900 ACROSS NC/NE WISCONSIN

DROUGHT 1952-1958

During the drought of 1952 to 1958, there was persistent below normal precipitation each year. The winters during this period were especially dry with well below normal snowfall at most locations in most years. The rate of recovery from this drought varied as precipitation varied greatly from near normal to as much as 10 inches above normal from 1959 to 1961.

LOCATION	1952-1958 PCPN TOTAL	NORMAL (INCHES)	DEFICIT (INCHES)	PERCENT OF NORMAL
Oconto	221.90	177.53	-47.79	78
Oshkosh	177.53	220.99	-43.46	80
Waupaca	191.82	235.27	-43.45	82
Sturgeon Bay	181.54	220.71	-39.17	82
Marinette	187.98	226.80	-38.82	83
Kewaunee	173.14	212.10	-38.96	82
Hancock	184.86	221.34	-36.48	84
Merrill	192.66	226.87	-34.21	85
Two Rivers	178.48	212.24	-33.76	84
Wisconsin Rapids	196.28	226.94	-30.66	86
Wausaukee	203.12	233.52	-30.40	87
Wausau	186.40	216.79	-30.39	86
Rhinelander	193.28	223.30	-30.02	86
Green Bay	174.46	204.33	-29.87	85
Manitowoc	184.77	213.43	-28.66	87
Stevens Point	197.08	224.91	-27.83	87
Shawano	192.91	220.36	-27.45	88
Marshfield	205.94	231.42	-25.48	89
Crivitz High Falls	184.58	208.81	-24.23	88
Chilton	196.33	220.50	-24.17	89
New London	191.86	215.74	-23.88	89
Rice Reservoir	206.47	230.09	-23.62	90
Washington Island	176.98	199.78	-22.80	89
Antigo	201.00	214.41	-13.41	94
Appleton	198.93	211.12	-12.19	94
Lac Vieux Desert	227.68	236.81	- 9.13	96
Minocqua Dam	215.23	224.70	- 9.47	96
Eagle River	220.42	207.13	+13.29	106

DROUGHTS SINCE 1900 ACROSS NC/NE WISCONSIN

DROUGHT 1962-1964

Below normal precipitation was observed during January of 1962. Persistent below normal monthly precipitation totals were observed during the remainder of the period. The peak of the drought occurred in 1963 when yearly precipitation totals ranged from 7 to 12 inches below normal. Precipitation then returned closer to normal during 1964. The drought was alleviated fairly quickly across portions of central and northeast Wisconsin during 1965. Very heavy rainfall totals were reported during September with amounts in the 8 to 12 inch range. The very heavy rains missed far northern Wisconsin. Drought conditions were slower to improve in this portion of the state. Precipitation was at or above normal from 1966 to 1972 to help alleviate the drought in that portion of the state.

Looking at the later 1960s, there was a small area of dry conditions from 1966 to 1971 in the Green Bay, Two Rivers and Manitowoc areas.

LOCATION	1962-1964 PCPN TOTAL	NORMAL (INCHES)	DEFICIT (INCHES)	PERCENT OF NORMAL
Rhinelander	73.50	95.70	-22.20	77
Minocqua Dam	78.56	96.30	-17.74	81
Two Rivers	73.43	90.96	-17.53	81
Manitowoc	74.45	91.47	-17.02	81
Hancock	78.96	94.86	-15.90	83
Rice Reservoir	82.84	98.61	-15.77	84
Oshkosh	79.98	94.71	-14.73	84
Wausau	85.44	100.08	-14.64	85
Sturgeon Bay	80.05	94.59	-14.54	85
Brillion	73.15	87.63	-14.48	83
Clintonville	81.91	96.12	-14.21	86
Waupaca	87.30	100.83	-13.53	86
Chilton	81.67	94.50	-12.83	86
New London	79.74	92.46	-12.72	86
Green Bay	75.51	87.57	-12.06	86
Rest Lake	85.97	97.92	-11.95	88
Stevens Point	84.60	96.39	-11.79	88
Wisconsin Rapids	85.55	97.26	-11.71	88
Antigo	80.50	91.89	-11.39	88
Laona	84.20	95.13	-10.93	89
Lac Vieux Desert	90.70	101.49	-10.79	89
Crivitz High Falls	78.74	89.49	-10.75	88
Appleton	82.57	90.48	- 7.91	91
Marinette	90.07	97.20	- 7.13	93
Shawano	87.52	94.44	- 6.92	93
Stratford	89.55	96.12	- 6.57	93
Phelps	86.51	92.61	- 6.10	93
Marshfield	93.92	99.18	- 5.26	95
Goodman	88.98	92.13	- 3.15	97
Eagle River	86.44	88.77	- 2.33	97

DROUGHTS SINCE 1900 ACROSS NC/NE WISCONSIN

DROUGHT 1974-1976

Precipitation during 1974 averaged a few inches below normal while 1975 precipitation totals were at or slightly above normal across the region. The most severe portion of the drought occurred in 1976 from August to December. November of 1976 was extremely dry with most locations reporting under a quarter of inch of precipitation during the month. There were even a few locations that only reported a trace of precipitation during the month. Many locations reported their driest November on record. 1976 ended up as the driest year on record with 20.33 inches at Appleton and 21.43 inches at Wausau and 21.61 inches at Stevens Point. Green bay ended the year as the second driest year on record with 17.85 inches. The drought was alleviated by above normal precipitation during the late 1970s and early 1980s.

LOCATION	1974-1976 PCPN TOTALS	NORMAL (INCHES)	DEFICIT (INCHES)	PERCENT OF NORMAL
Minocqua Dam	71.62	96.30	-24.68	74
Waupaca	79.09	100.83	-21.74	78
Wausau	78.52	100.08	-21.56	78
Hancock	73.74	94.86	-21.12	78
Goodman	71.45	92.13	-20.68	78
Lac Vieux Desert	80.95	101.49	-20.54	80
Stevens Point	75.85	96.39	-20.54	79
Rhinelander	76.27	95.70	-19.43	80
Stratford	77.98	96.12	-18.14	81
Eagle River	71.20	88.77	-17.57	80
Brillion	71.75	87.63	-15.88	82
Oconto	79.56	95.10	-15.54	84
Clintonville	81.12	96.12	-15.00	84
Rice Reservoir	83.72	98.61	-14.89	85
Marshfield	84.94	99.18	-14.24	86
Oshkosh	80.96	94.71	-13.75	85
Kewaunee	77.17	90.90	-13.73	85
Marinette	83.75	97.20	-13.45	86
Sturgeon Bay	81.84	94.59	-12.75	87
Laona	84.22	95.13	-10.91	89
Chilton	83.78	94.50	-10.72	89
Phelps	82.33	92.61	-10.28	89
Appleton	80.89	90.48	- 9.59	89
Crivitz High Falls	81.37	89.49	- 8.12	91
Rest Lake	92.97	97.92	- 4.95	95
New London	90.29	92.16	- 1.87	98
Antigo	85.24	91.89	- 6.65	93
Manitowoc	84.90	91.47	- 6.57	93
Green Bay	81.65	87.57	- 5.92	93
Two Rivers	85.22	90.96	- 5.74	94
Washington Island	80.19	85.62	- 5.43	94

DROUGHTS SINCE 1900 ACROSS NC/NE WISCONSIN

DROUGHT 1987-1989

Below normal precipitation was first observed in January 1987. Persistent below normal monthly precipitation totals were observed throughout the period. At most locations, the year 1989 recorded the greatest departure from the yearly precipitation normals.

The dissipation of the drought varied greatly across the region. Across central into northeast Wisconsin including Stevens Point to Waupaca to Marinette and locations to the south and east the drought was slower to dissipate as precipitation was at or slightly above normal during the early 1990s. The drought was quicker to dissipate across portions of north-central Wisconsin where precipitation amounts were well above normal in many locations during 1990 and 1991. Rhinelander recorded back to back years of 40 inches of precipitation, while Wausau was just shy of 40 inches both years.

LOCATION	1987-1989 PCPN TOTAL	NORMAL (INCHES)	DEFICIT (INCHES)	PERCENT OF NORMAL
Rhinelander	62.39	95.70	-33.31	65
Stratford	69.18	96.12	-26.94	72
Rice Reservoir	72.08	98.61	-26.53	73
Marshfield	73.05	99.18	-26.13	74
Merrill	71.57	97.23	-25.66	74
Shawano	69.20	94.44	-25.24	73
Phelps	68.90	92.61	-23.71	74
Clintonville	73.23	96.12	-22.89	76
Laona	73.67	95.13	-21.46	77
Wausau	78.78	100.08	-21.30	79
Chilton	73.34	94.50	-21.16	78
Eagle River	67.84	88.77	-20.93	76
Manitowoc	70.70	91.47	-20.77	77
Green Bay	67.59	87.57	-19.98	77
Two Rivers	72.96	90.96	-18.00	80
Hancock	76.87	94.86	-17.99	81
Appleton	72.52	90.48	-17.96	80
Lac Vieux Desert	84.02	101.49	-17.47	83
Goodman	74.96	92.13	-17.17	81
Oshkosh	77.92	94.71	-16.79	82
Wisconsin Rapids	80.86	97.26	-16.40	83
Kewaunee	74.84	90.90	-16.06	82
Brillion	72.70	87.63	-14.93	83
Waupaca	86.38	100.83	-14.45	86
Minocqua Dam	82.09	96.30	-14.21	85
Stevens Point	82.32	96.39	-14.07	85
Washington Island	74.60	85.62	-11.02	87
Sturgeon Bay	83.79	94.59	-10.80	89

DROUGHTS SINCE 1900 ACROSS NC/NE WISCONSIN

Here is a look at some of the more significant droughts across north central and from normal during these periods. In some cases, there was sporadic locally heavy rain northeast Wisconsin since 1900. Some caution should be used when looking at precipitation departures amounts during a particular month that was localized. A good example would be summer time thunderstorms that can bring locally heavy rains. These isolated locally heavy rain events can obscure the magnitude of the drought at that location compared to surrounding sites. The departures from normal were calculated using the 1971-2000 normals since many sites have different starting dates and may not have had a long period of record at the time of the drought. Also, as you go further back in time, there were fewer locations that had a complete precipitation data set during the period. Only sites that had a complete data set were used in this study.

For your information, Rice Reservoir is near Tomahawk and Lac Vieux Desert is in Vilas County. Locations were ranked by the total precipitation deficit.

DROUGHT 2003 - MAY 2010

LOCATION	2003- MAY 2010 PCPN TOTAL	NORMAL (INCHES)	DEFICIT (INCHES)	PERCENT OF NORMAL
Rest Lake	178.44	237.86	-59.42	75
Rice Reservoir	185.11	239.98	-54.87	77
Stratford	179.36	233.67	-54.31	77
Wausau	204.24	243.81	-39.57	84
Minocqua Dam	197.24	234.29	-37.05	84
Eagle River	179.85	216.16	-36.31	84
Antigo	187.99	223.32	-35.33	84
Merrill	203.94	236.63	-32.69	86
Marshfield	209.53	241.88	-32.35	87
Marinette	208.29	238.33	-30.04	87
Waupaca	218.94	246.71	-27.77	89
Rhinelander	205.69	232.75	-27.47	88
Lac Vieux Desert	222.30	247.08	-24.78	90
Wisconsin Rapids	214.31	237.50	-23.19	90
Wausaukee	207.39	227.00	-19.61	91
Clintonville	216.74	234.76	-18.02	92
Shawano	213.54	230.78	-17.24	92
Kewaunee	205.03	222.25	-17.22	92
Phelps	207.86	225.08	-17.22	92
Stevens Point	222.15	235.45	-13.30	94
Laona	220.21	232.22	-12.01	94
Washington Island	201.22	208.78	- 7.56	96
Hancock	224.51	231.57	- 7.06	97
Oconto	227.26	233.09	- 5.83	97
Oshkosh	225.20	231.44	- 6.24	97
Chilton	225.44	230.94	- 5.50	98
Peshtigo	222.36	226.16	- 3.80	98
Sturgeon Bay	228.89	231.32	- 2.43	99
Two Rivers	223.63	223.26	+ 0.37	100
Green Bay	216.79	213.92	+ 2.87	101
Manitowoc	229.12	224.08	+ 5.04	102
New London	231.70	226.15	+ 5.55	102
Brillion	221.64	213.87	+ 7.77	104
Appleton	233.57	221.34	+12.23	105