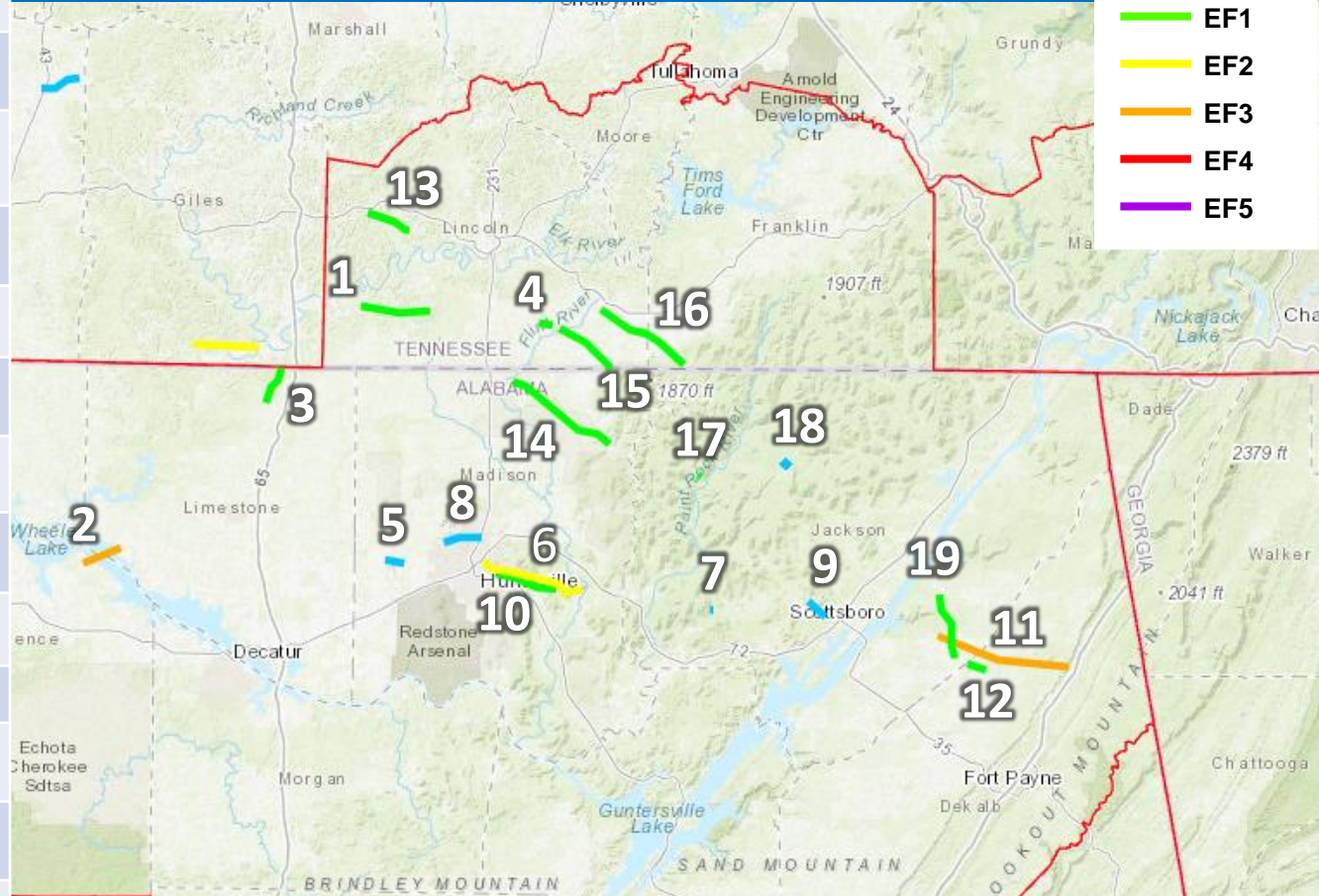


1	Lincoln TN	Taft (Poorhouse Hollow)	EF-1 / 105 MPH
2	Lawrence & Limestone	Melton Bluff/Brigadoon	EF-3 / 136 MPH
3	Limestone	Woodfin Mill	EF-1 / 105 MPH
4	Lincoln TN	Corders Crossroads	EF-1 / 105 MPH
5	Madison	Rainbow Mountain	EF-0 / 85 MPH
6	Madison	Monte Sano	EF-2 / 122 MPH
7	Jackson	Lim Rock	EF-0 / 85 MPH
8	Madison	Mastin Lake	EF-0 / 65 MPH
9	Jackson	Scottsboro	EF-0 / 85 MPH
10	Madison	Blossomwood	EF-1 / 105 MPH
11	Jackson & DeKalb	Henagar	EF-3 / 140 MPH
12	DeKalb	Brooks Crossroads	EF-1 / 107 MPH
13	Lincoln TN	Hopper Road	EF-1 / 95 MPH
14	Madison	New Market	EF-1 / 100 MPH
15	Lincoln TN	SW Flintville	EF-1 / 100 MPH
16	Lincoln TN	NE Flintville/ White Gap	EF-1 / 105 MPH
17	Jackson	Princeton	EF-1 / 104 MPH

# Preliminary Survey Results for 5/8 - 5/9 as of 5/15/24



18	Jackson	South Hytop	EF-1 / 107 MPH
19	Jackson	Pisgah	EF-1 / 100 MPH

**Huntsville, AL**  
[weather.gov/hun](https://weather.gov/hun) @NWSHuntsville

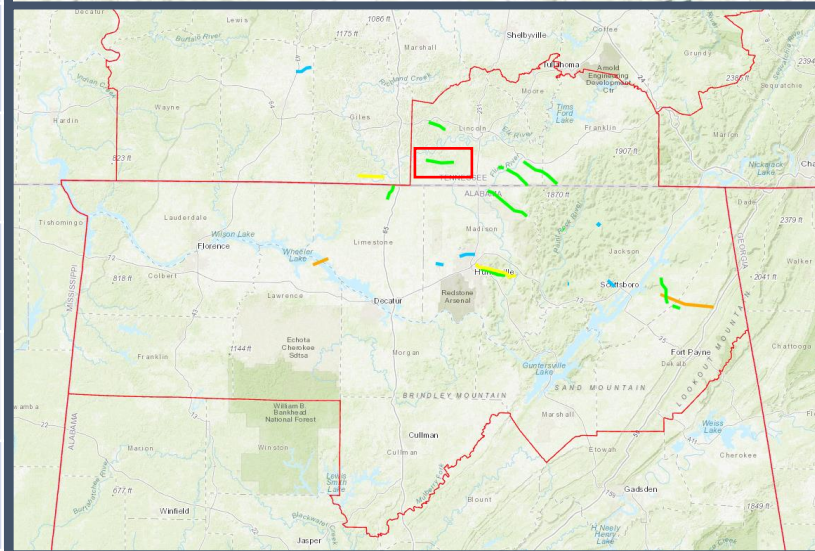
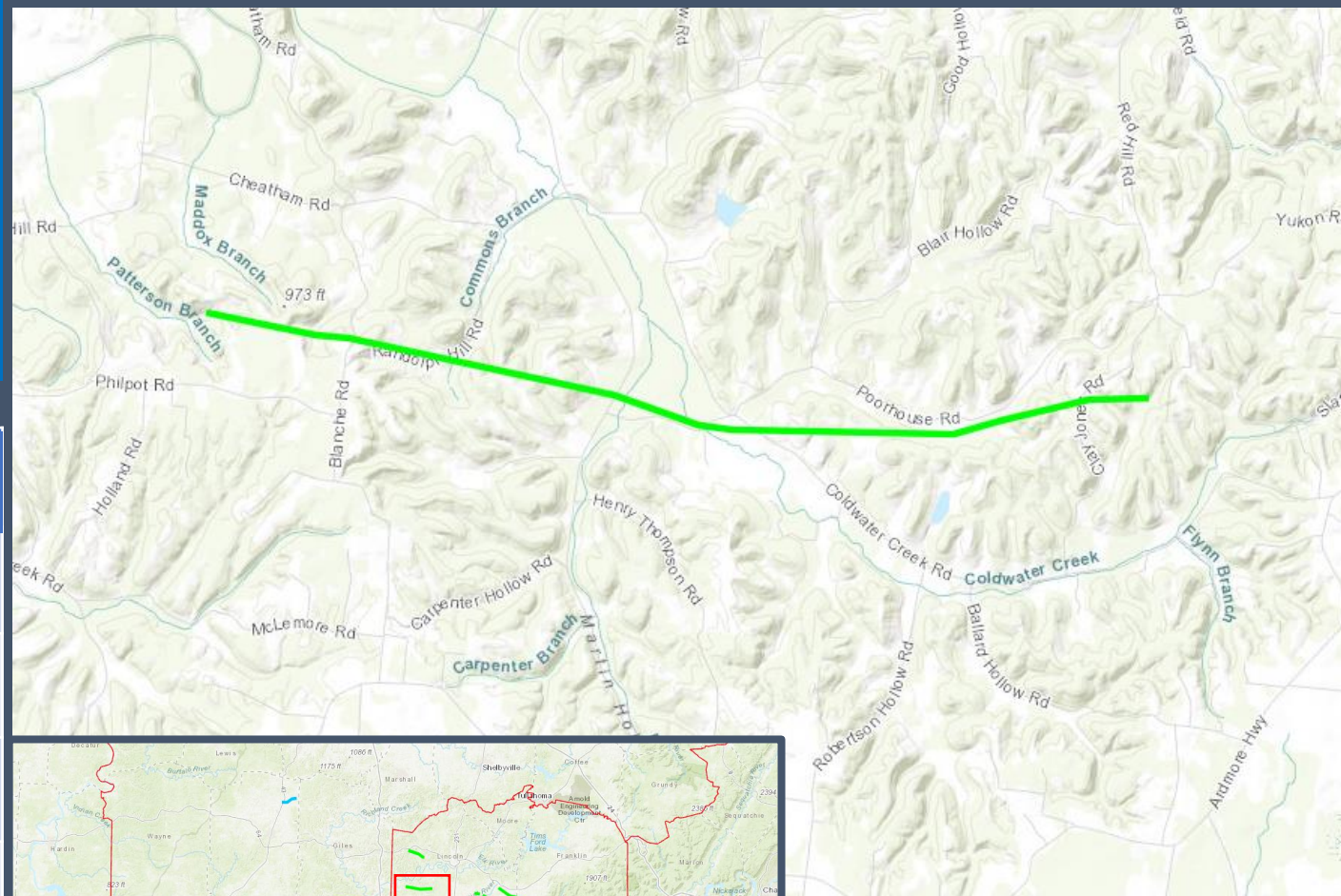
**UPDATED: 3:30 PM 5/15/24**



# Preliminary Damage Survey Results

## Tornado Name – Taft (Poorhouse Hollow) Tornado

EF Rating	EF-1
Est. Peak Winds	105 mph
Date	5/8/2024
Time (local)	8:15 PM – 8:33 PM
Path Length	6.22 miles
Max Path Width	160 yards
Injuries/Fatalities	None



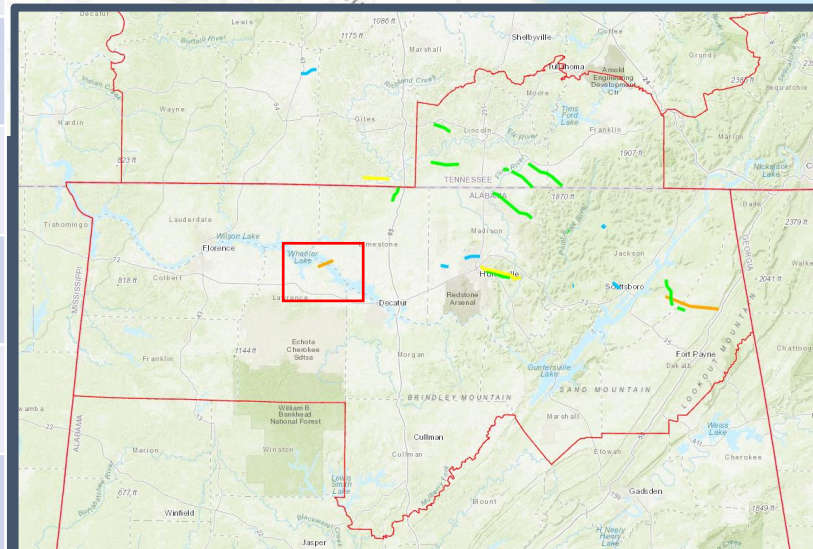


# Preliminary Damage Survey Results



## Tornado Name – Melton Bluff/Brigadoon Tornado

EF Rating	EF-3
Est. Peak Winds	136 mph
Date	5/8/2024
Time (local)	8:23 PM – 8:30 PM
Path Length	3.76 miles
Max Path Width	228 yards
Injuries/Fatalities	None

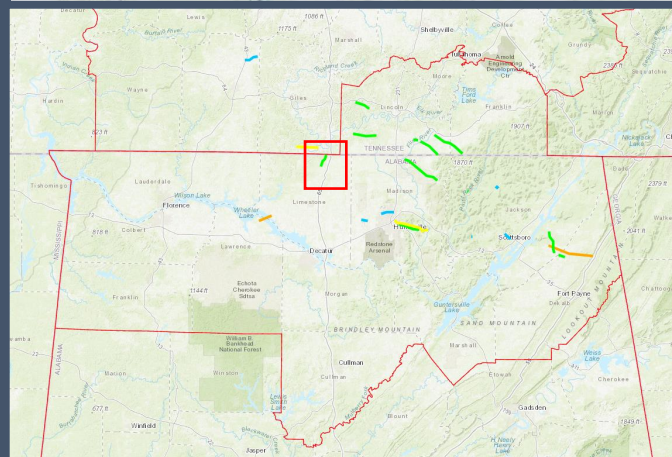
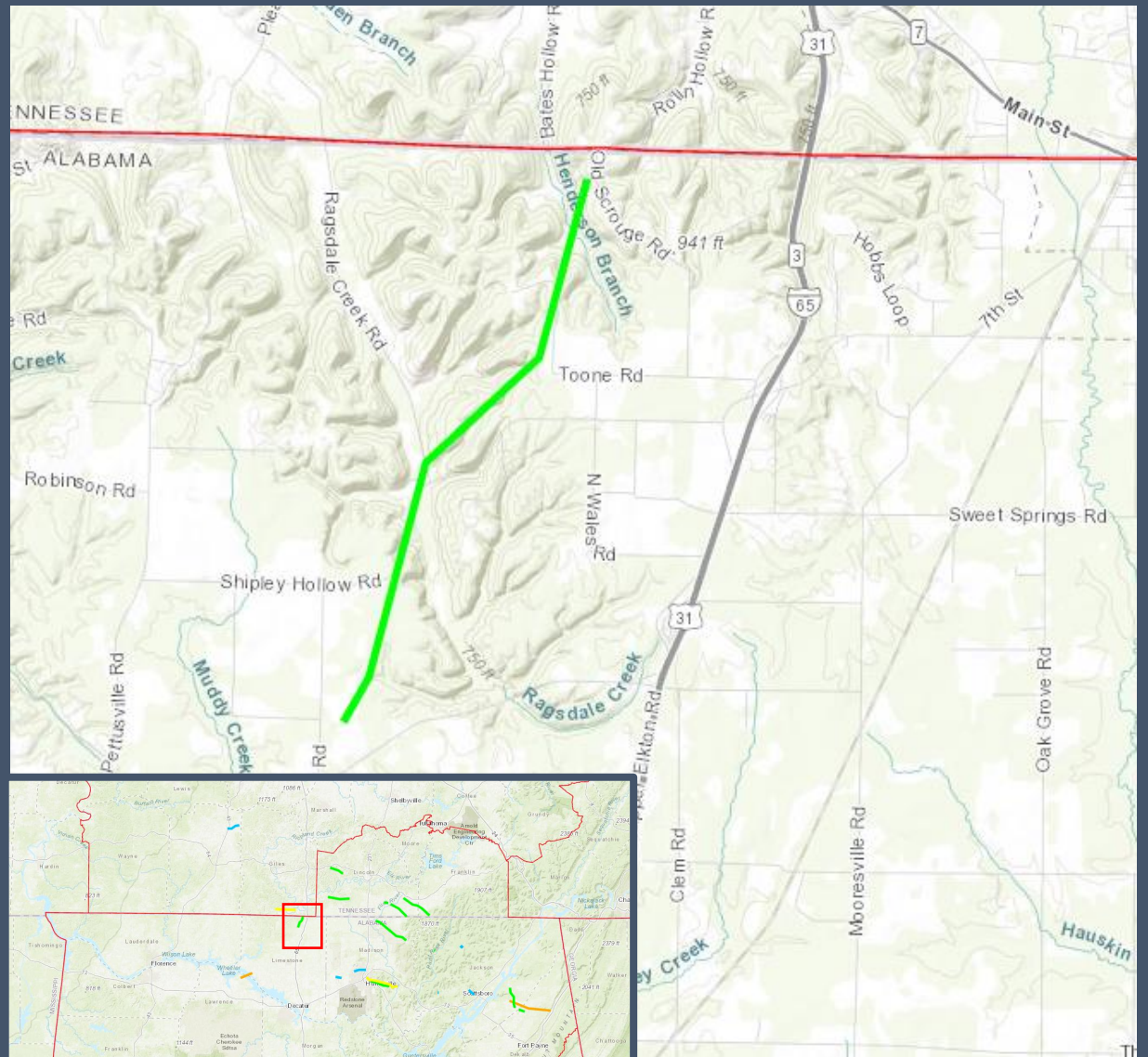




# Preliminary Damage Survey Results

## Tornado Name – Elkmont (Woodfin Mill) Tornado


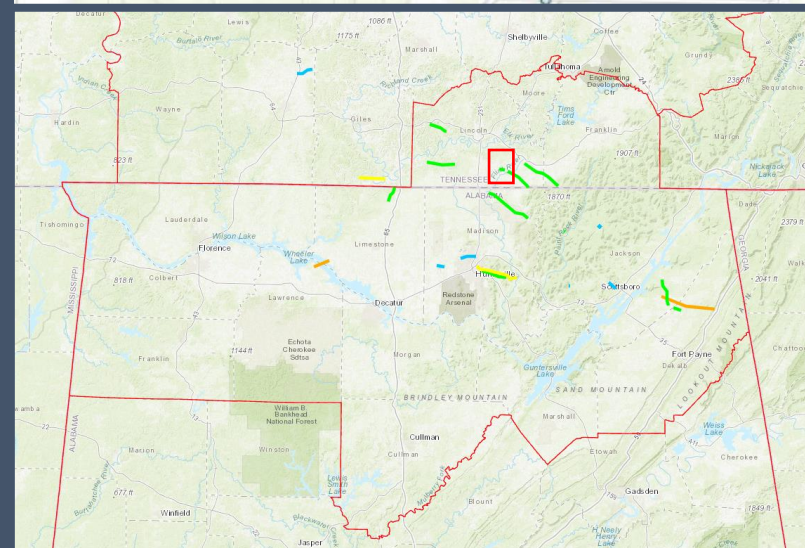
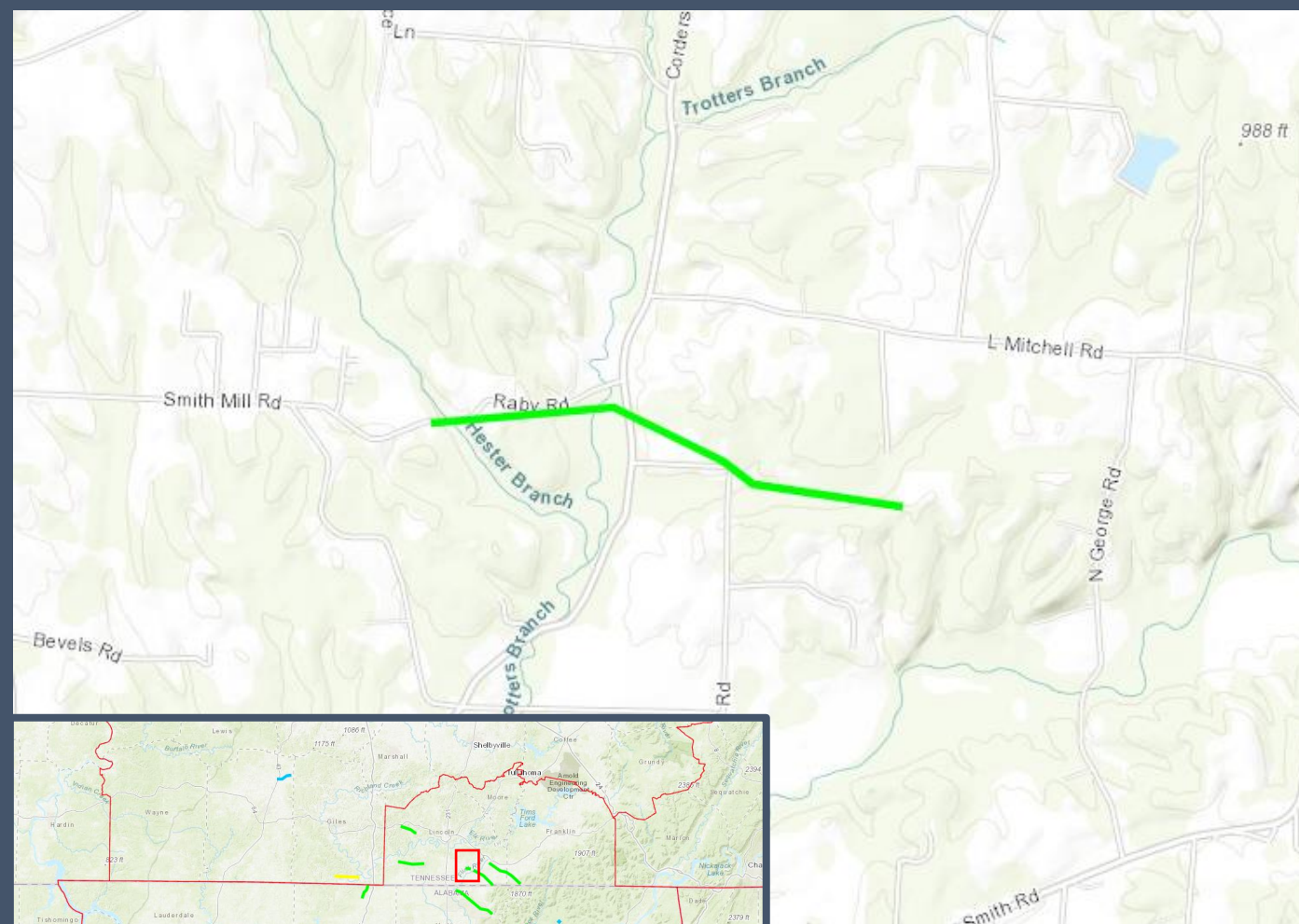
EF Rating	EF-1
Est. Peak Winds	105 mph
Date	5/8/2024
Time (local)	8:45 PM – 8:50 PM
Path Length	3.47 miles
Max Path Width	225 yards
Injuries/Fatalities	None





# Preliminary Damage Survey Results

<b>Tornado Name – Corders Crossroads Tornado</b>	
EF Rating	EF-1
Est. Peak Winds	105 mph
Date	5/8/2024
Time (local)	9:02 PM – 9:06 PM
Path Length	1.38 miles
Max Path Width	400 yards
Injuries/Fatalities	None

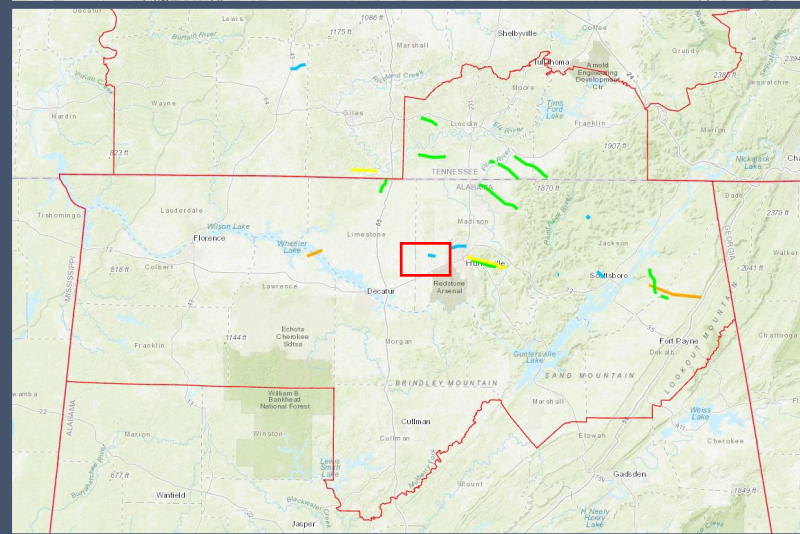
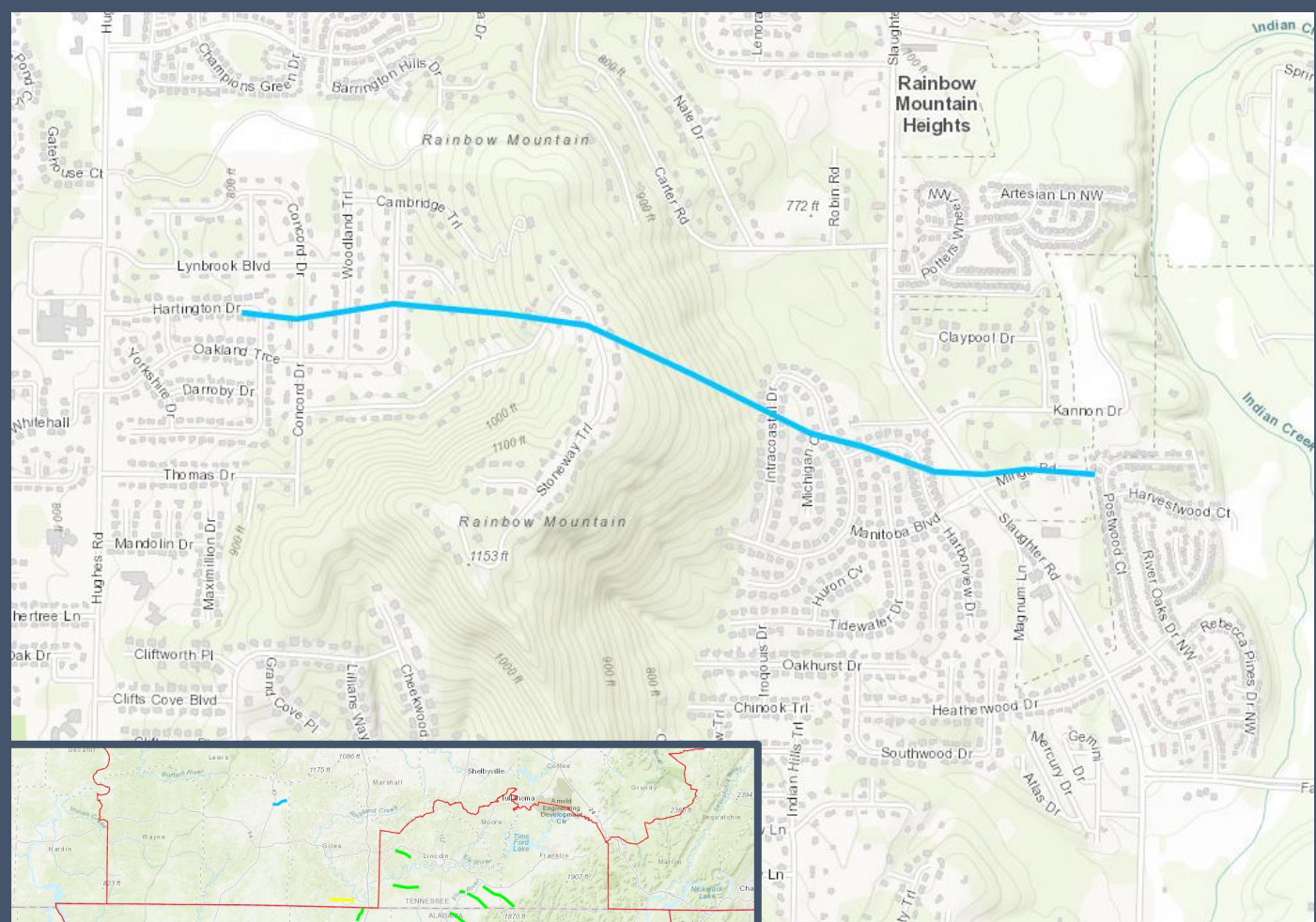




# Preliminary Damage Survey Results

**Tornado Name – Rainbow Mountain Tornado**

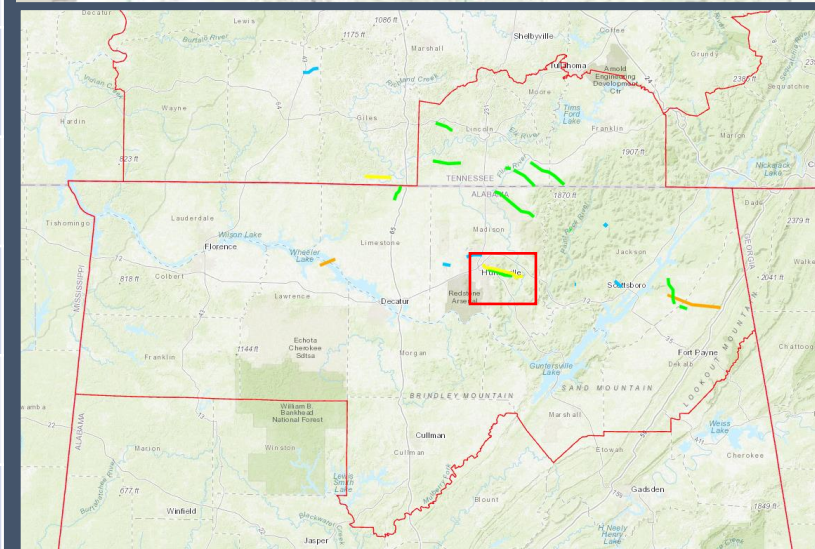
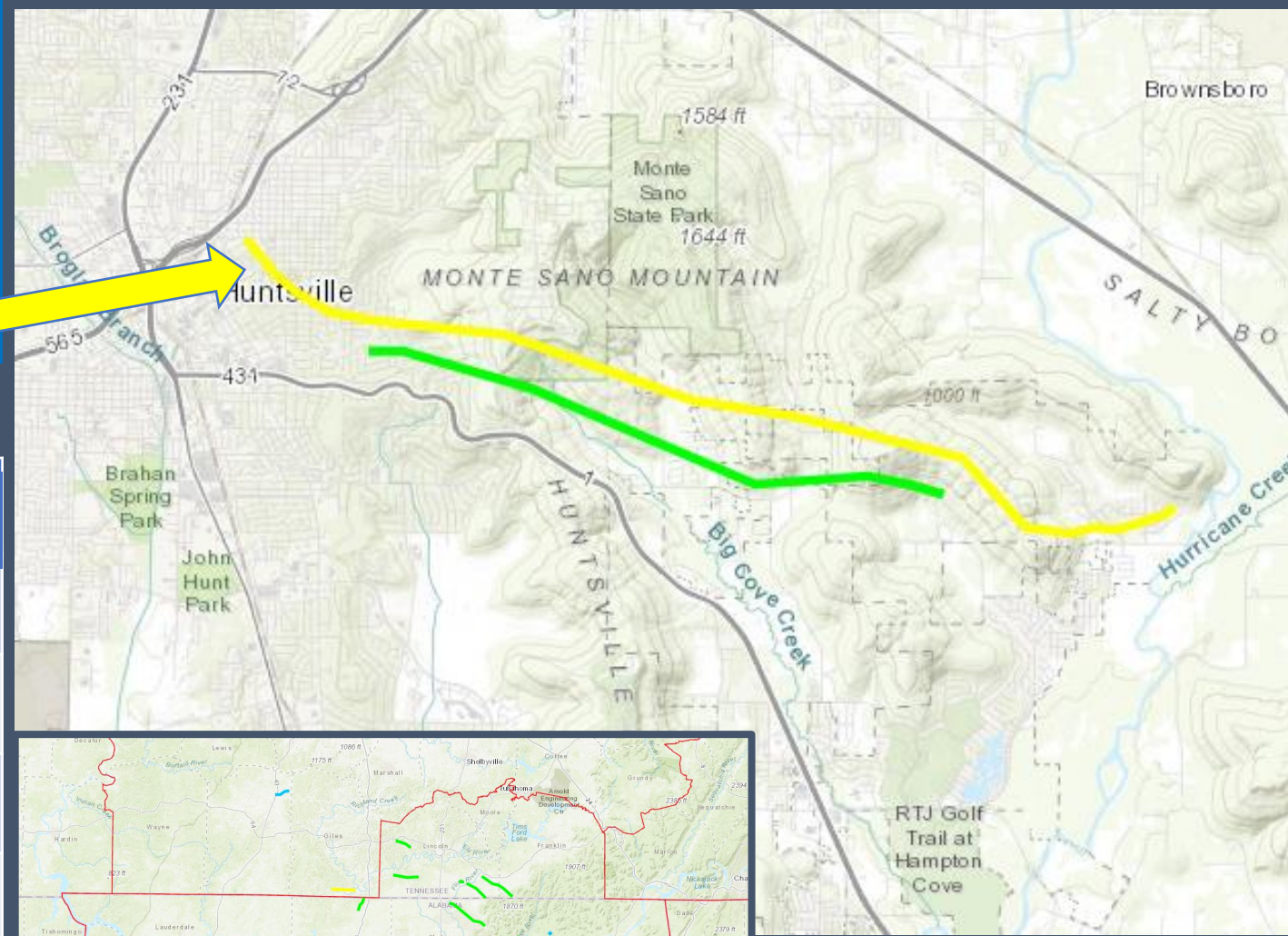
EF Rating	EF-0
Est. Peak Winds	85 mph
Date	5/8/2024
Time (local)	9:07 PM – 9:11 PM
Path Length	1.73 miles
Max Path Width	95 yards
Injuries/Fatalities	None





# Preliminary Damage Survey Results

Top Yellow EF – 2 Track



<b>Tornado Name – Monte Sano Tornado</b>	
EF Rating	EF-2
Est. Peak Winds	122 mph
Date	5/8/2024
Time (local)	9:28 PM – 9:48 PM
Path Length	9.75 miles
Max Path Width	850 yards
Injuries/Fatalities	None

4:31 PM - Wednesday, May 15, 2024

[weather.gov/hun](https://weather.gov/hun) @NWSHuntsville

Huntsville, AL

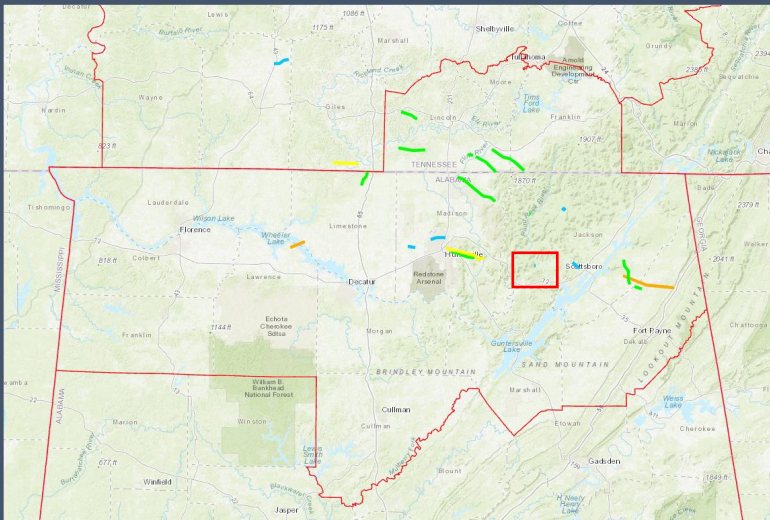
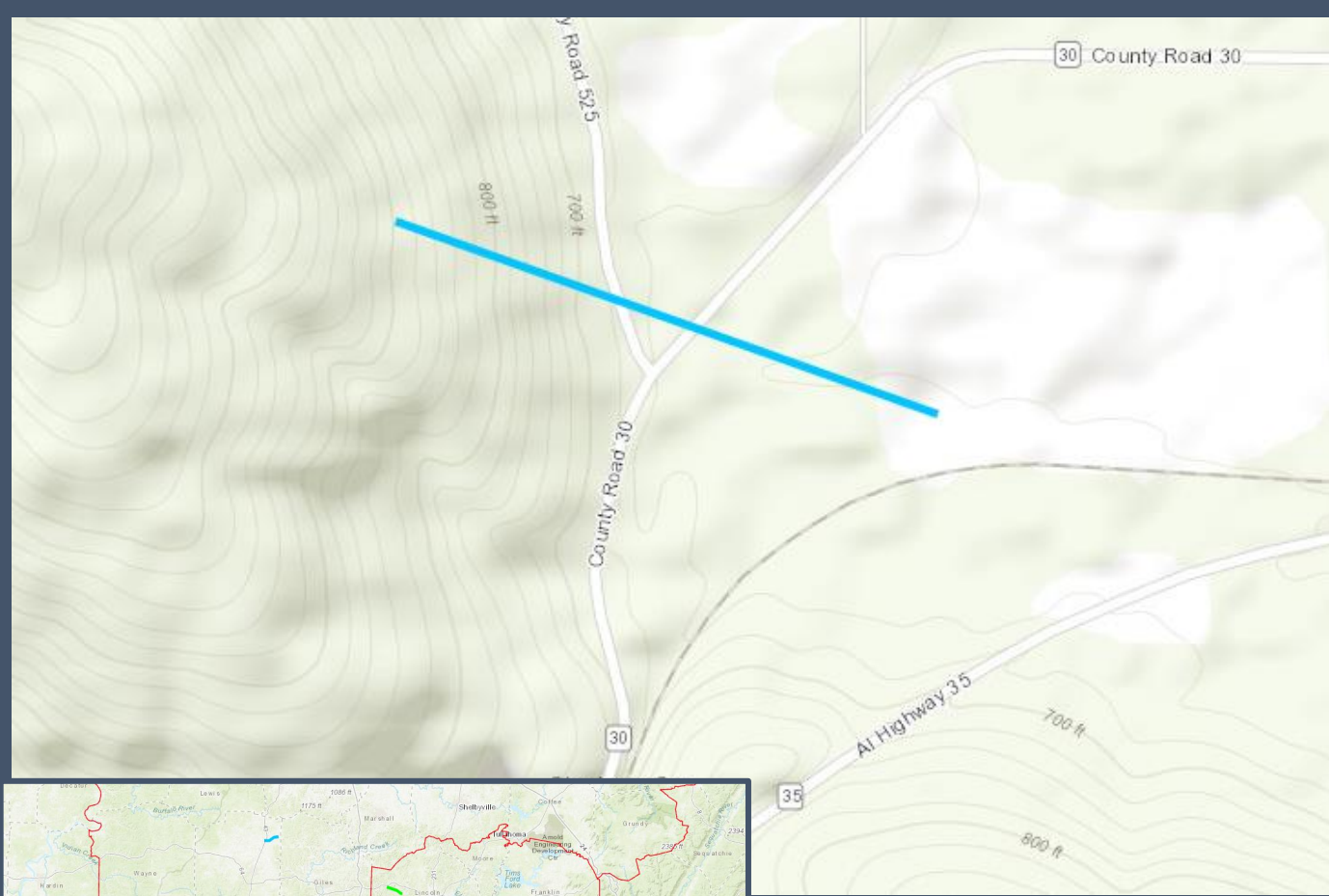




# Preliminary Damage Survey Results

## Tornado Name – Lim Rock Tornado

EF Rating	EF-0
Est. Peak Winds	85 mph
Date	5/8/2024
Time (local)	10:14 PM – 10:15 PM
Path Length	0.39 miles
Max Path Width	285 yards
Injuries/Fatalities	None



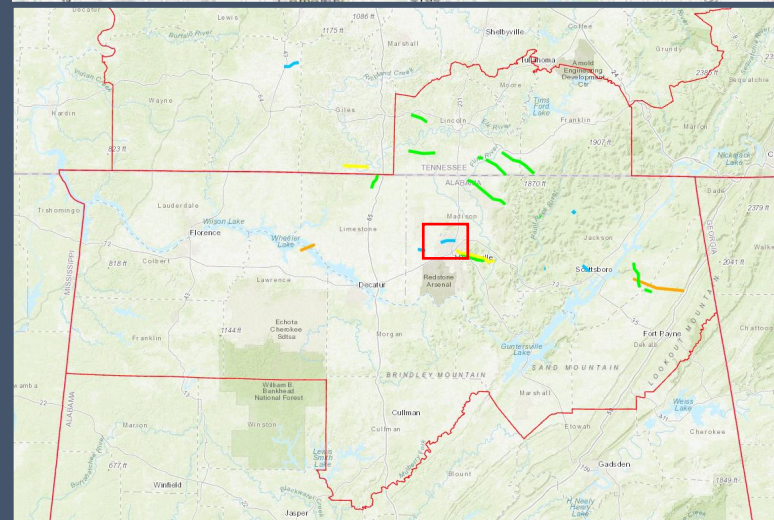
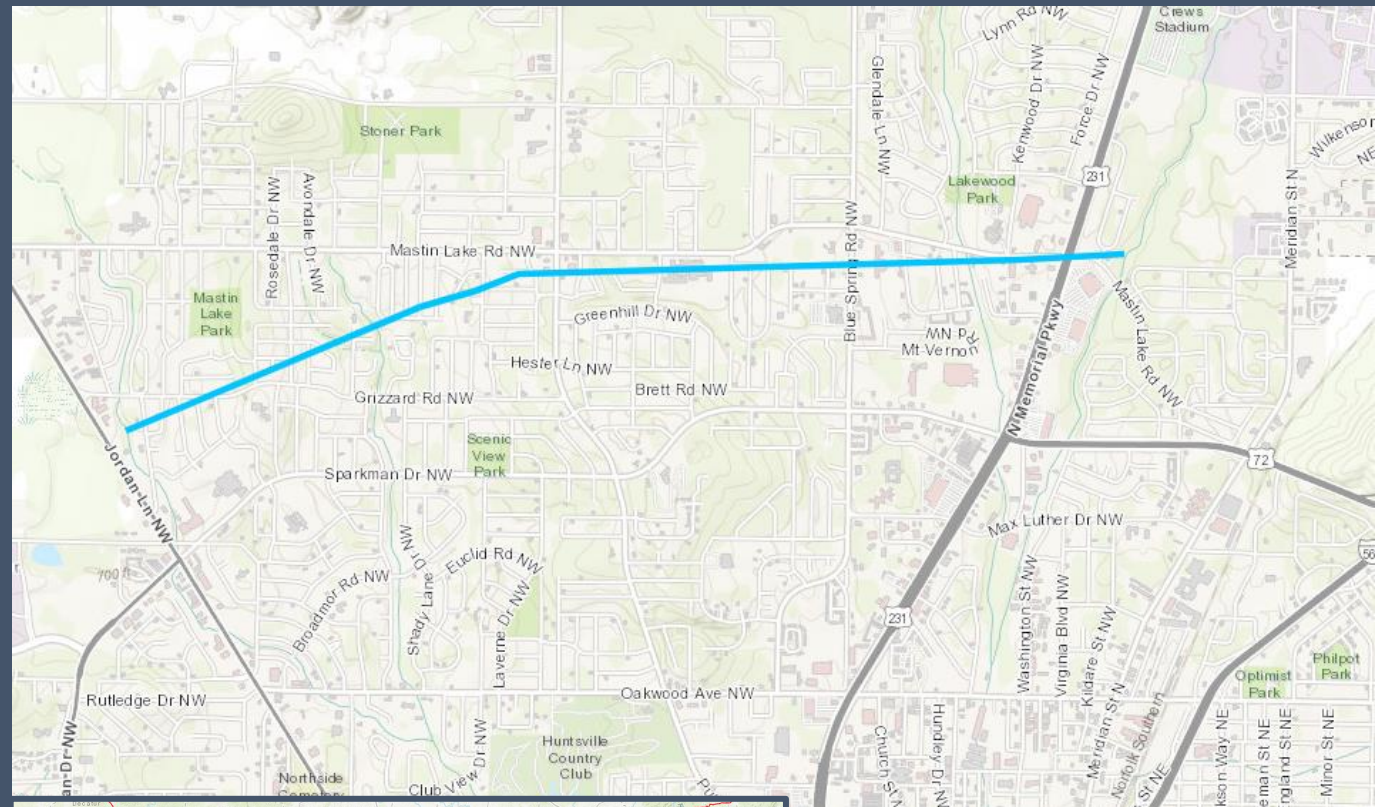




# Preliminary Damage Survey Results

## Tornado Name – Mastin Lake Tornado

EF Rating	EF-0
Est. Peak Winds	65 mph
Date	5/8/2024
Time (local)	10:32 PM – 10:44 PM
Path Length	3.53 miles
Max Path Width	155 yards
Injuries/Fatalities	None

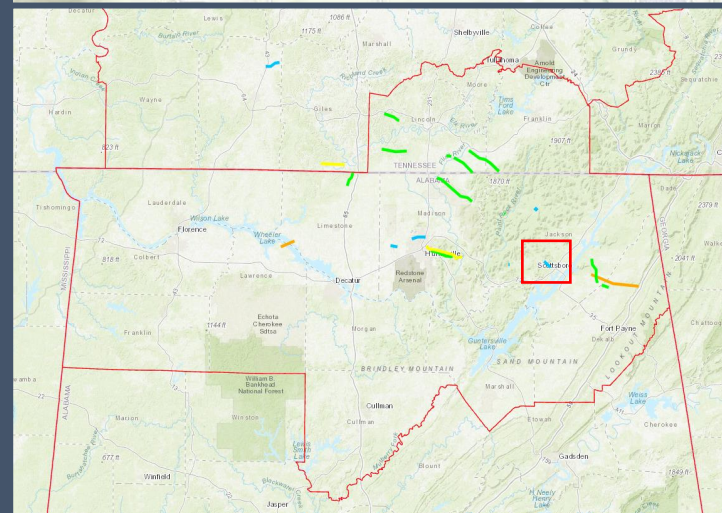
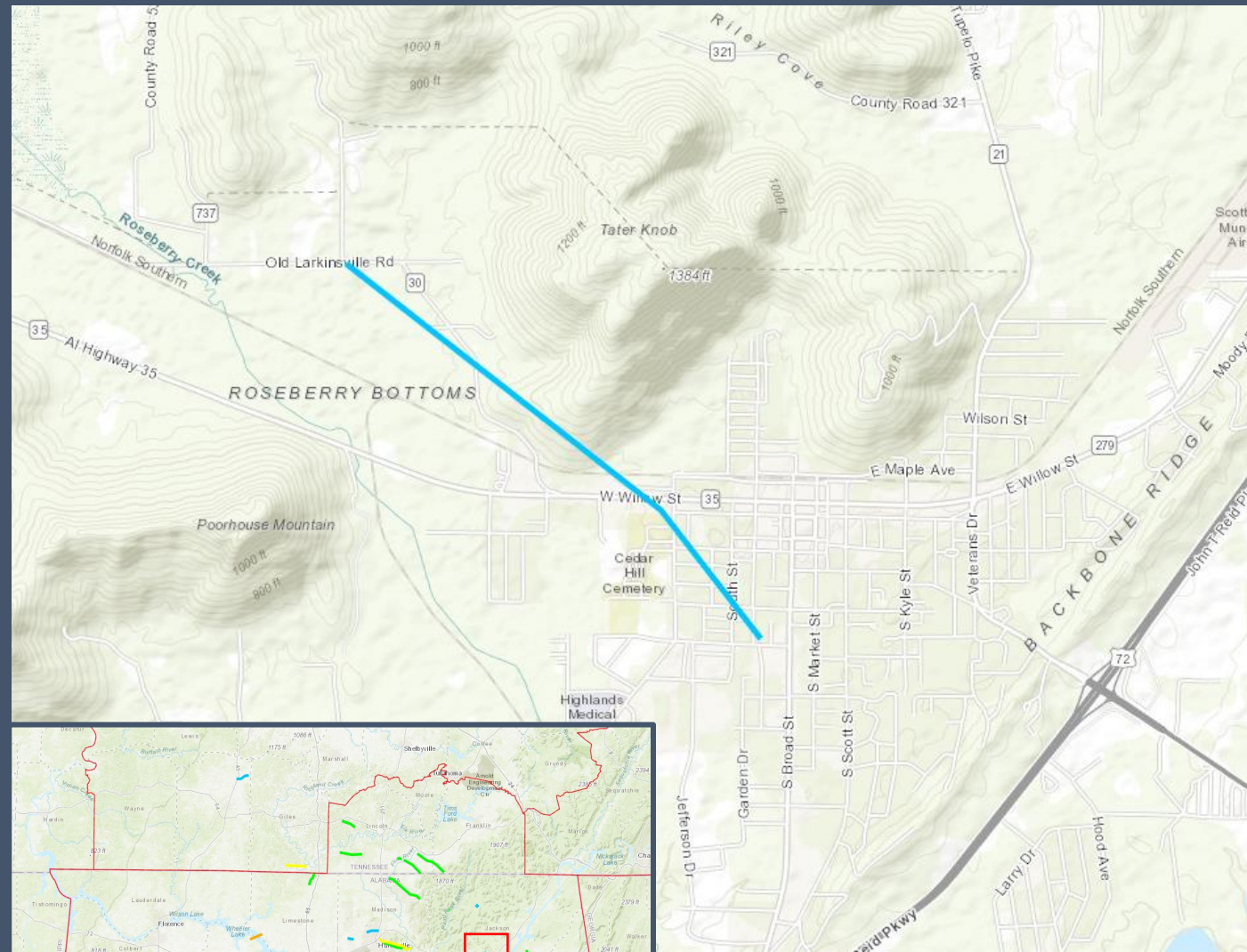




# Preliminary Damage Survey Results

## Tornado Name – Scottsboro Tornado

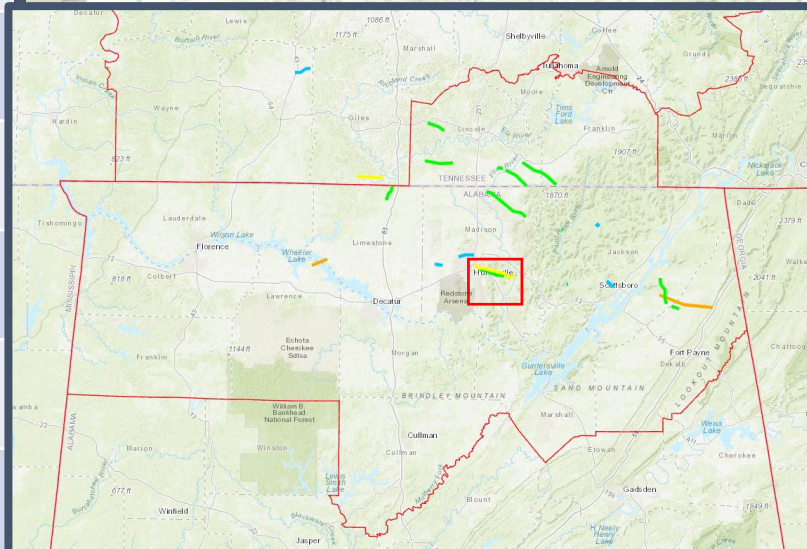
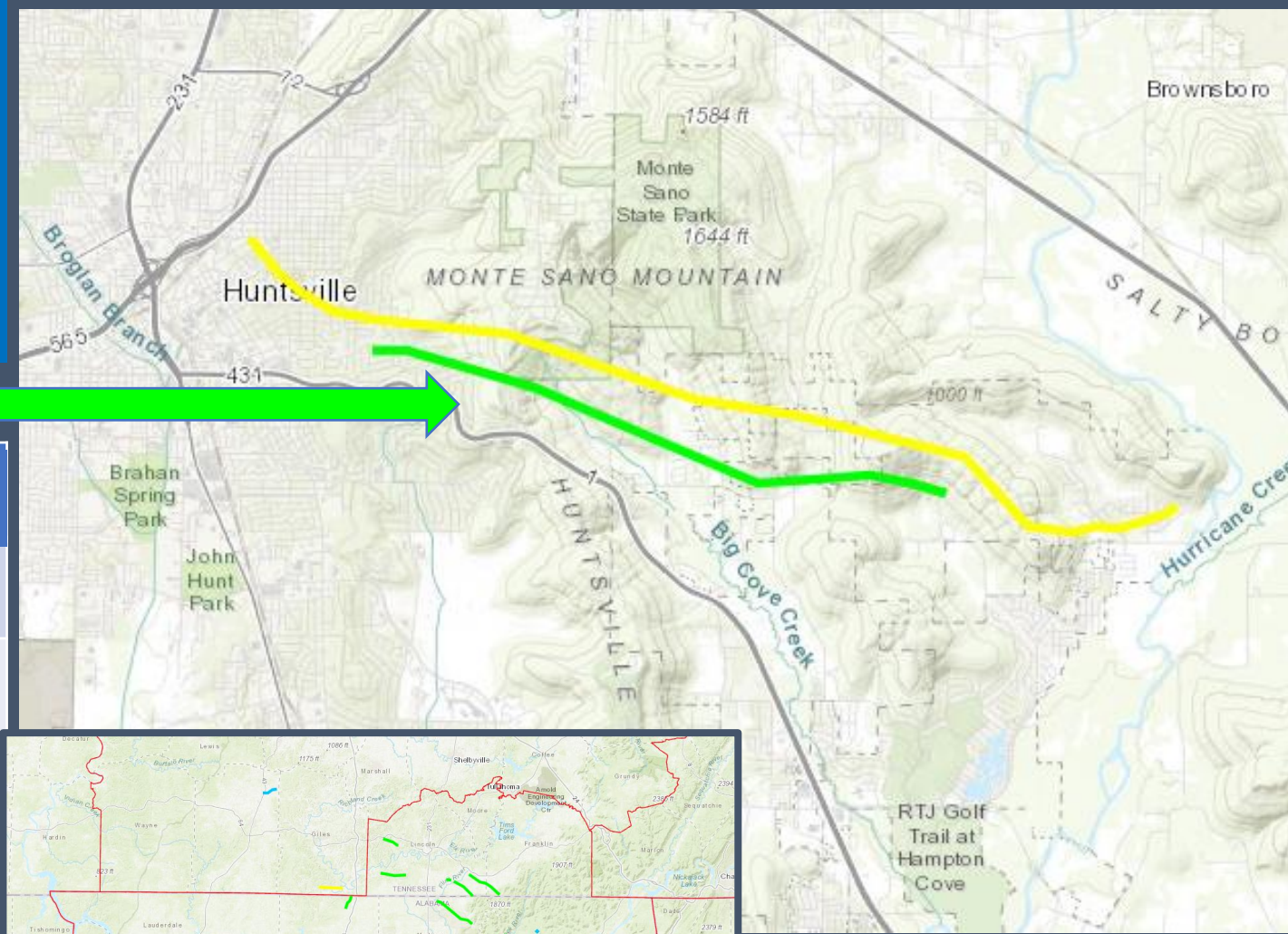
EF Rating	EF-0
Est. Peak Winds	85 mph
Date	5/8/2024
Time (local)	10:34 PM – 10:37 PM
Path Length	2.09 miles
Max Path Width	440 yards
Injuries/Fatalities	None





# Preliminary Damage Survey Results

Bottom Green EF – 1 Track



Tornado Name – Blossomwood Tornado	
EF Rating	EF-1
Est. Peak Winds	100 mph
Date	5/8/2024
Time (local)	10:40 PM – 10:56 PM
Path Length	5.74 miles
Max Path Width	600 yards
Injuries/Fatalities	None

4:31 PM - Wednesday, May 15, 2024

[weather.gov/hun](https://weather.gov/hun) @NWSHuntsville

Huntsville, AL





# Preliminary Damage Survey Results

**Tornado Name – Henagar Tornado**

**EF Rating**

EF-3

**Est. Peak Winds**

140 mph

**Date**

5/8/2024

**Time (local)**

10:57 PM – 11:24 PM

**Path Length**

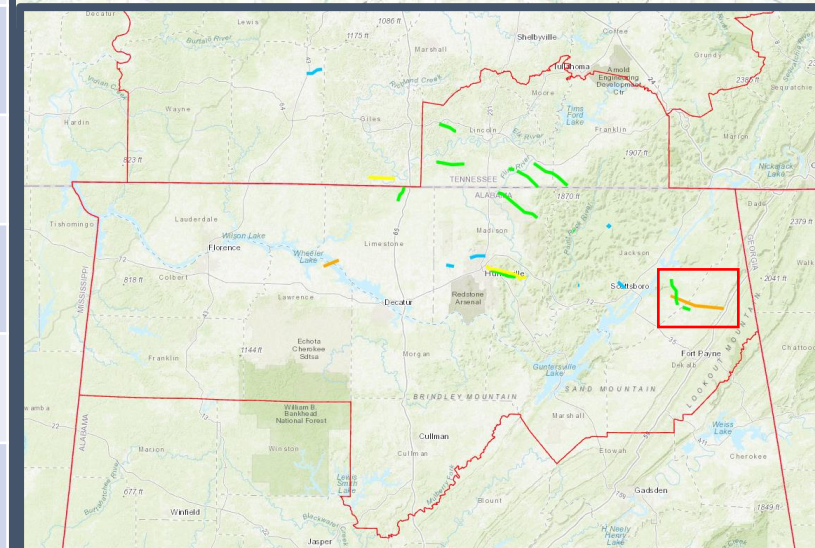
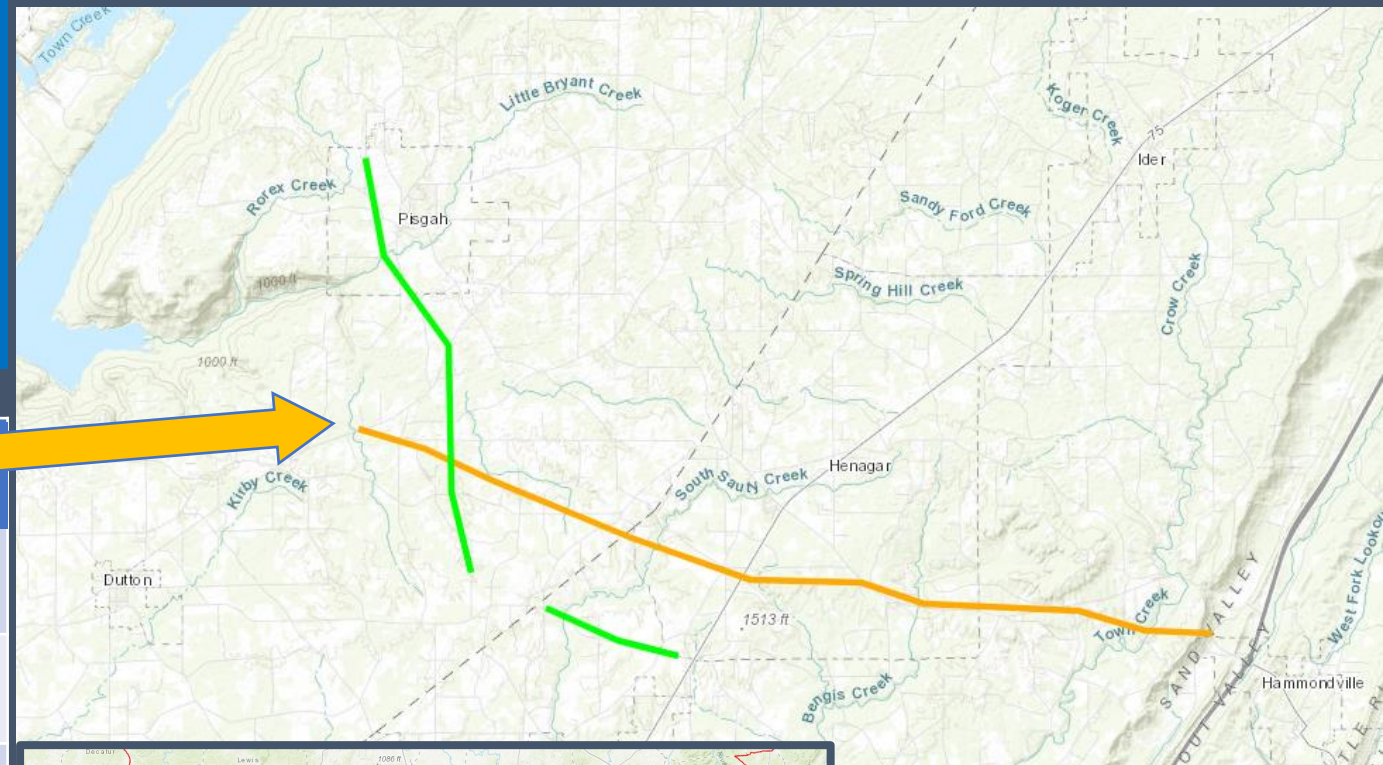
12.34 miles

**Max Path Width**

880 yards

**Injuries/Fatalities**

7 injuries

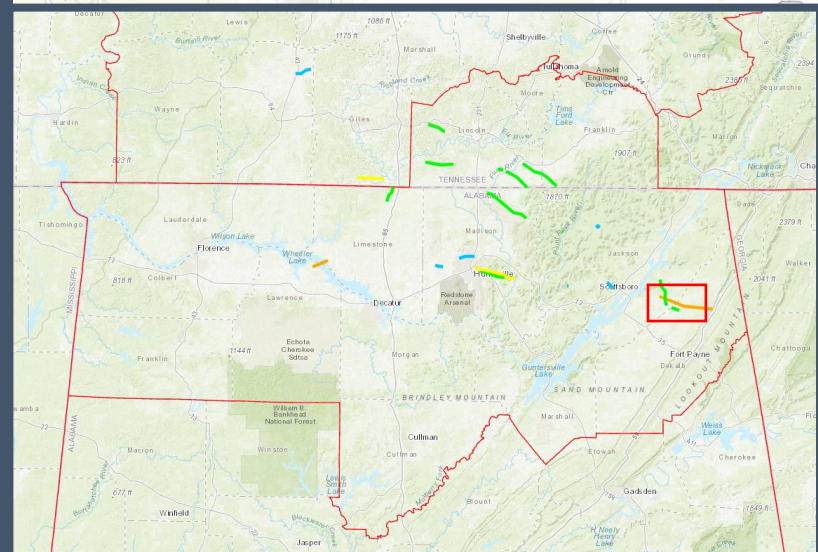
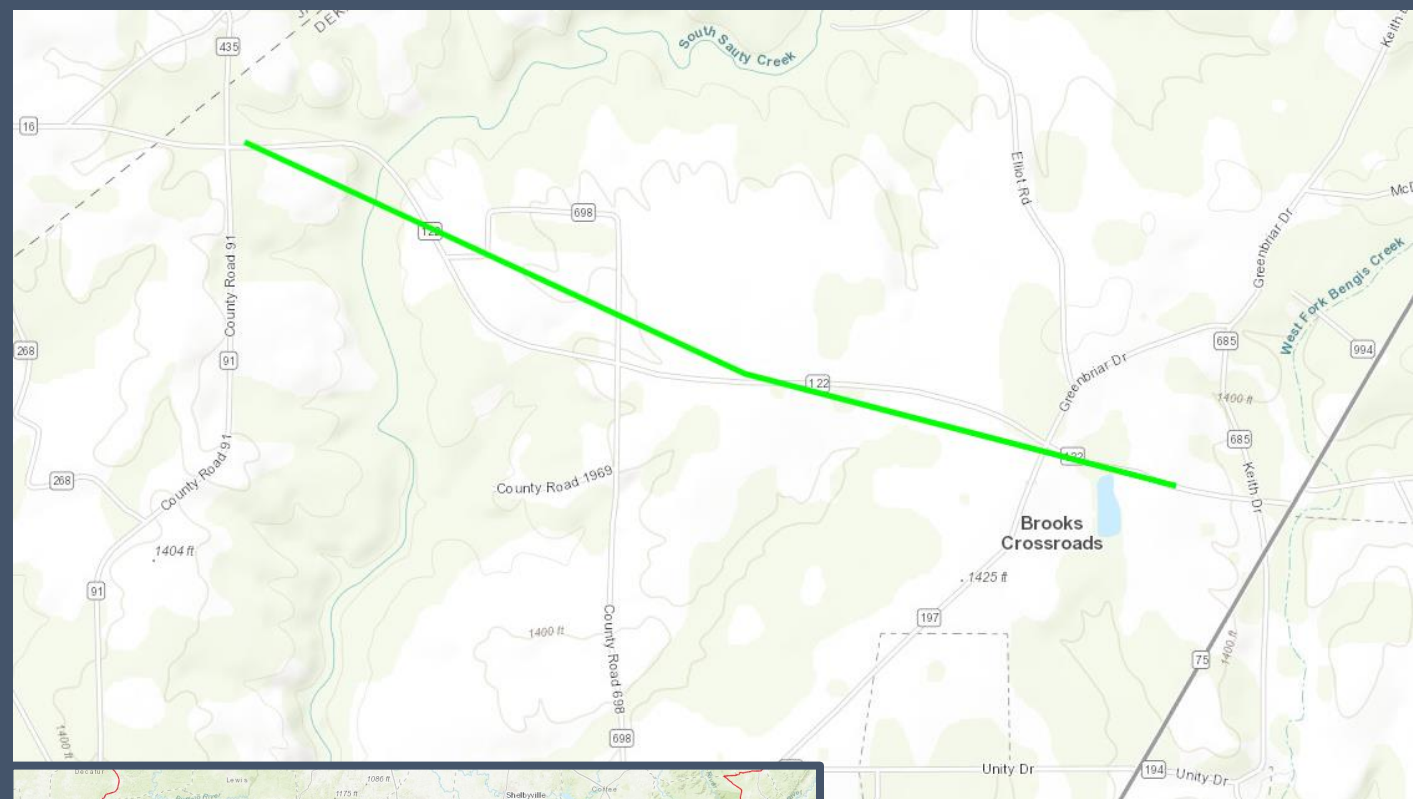




# Preliminary Damage Survey Results

## Tornado Name – Brooks Crossroads Tornado

EF Rating	EF-1
Est. Peak Winds	107 mph
Date	5/9/2024
Time (local)	12:02 AM – 12:05 AM
Path Length	1.96 miles
Max Path Width	275 yards
Injuries/Fatalities	None

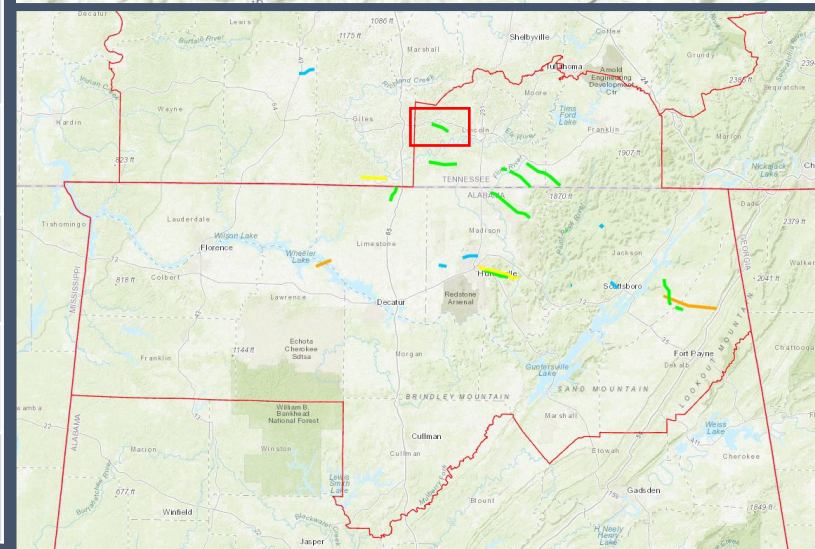
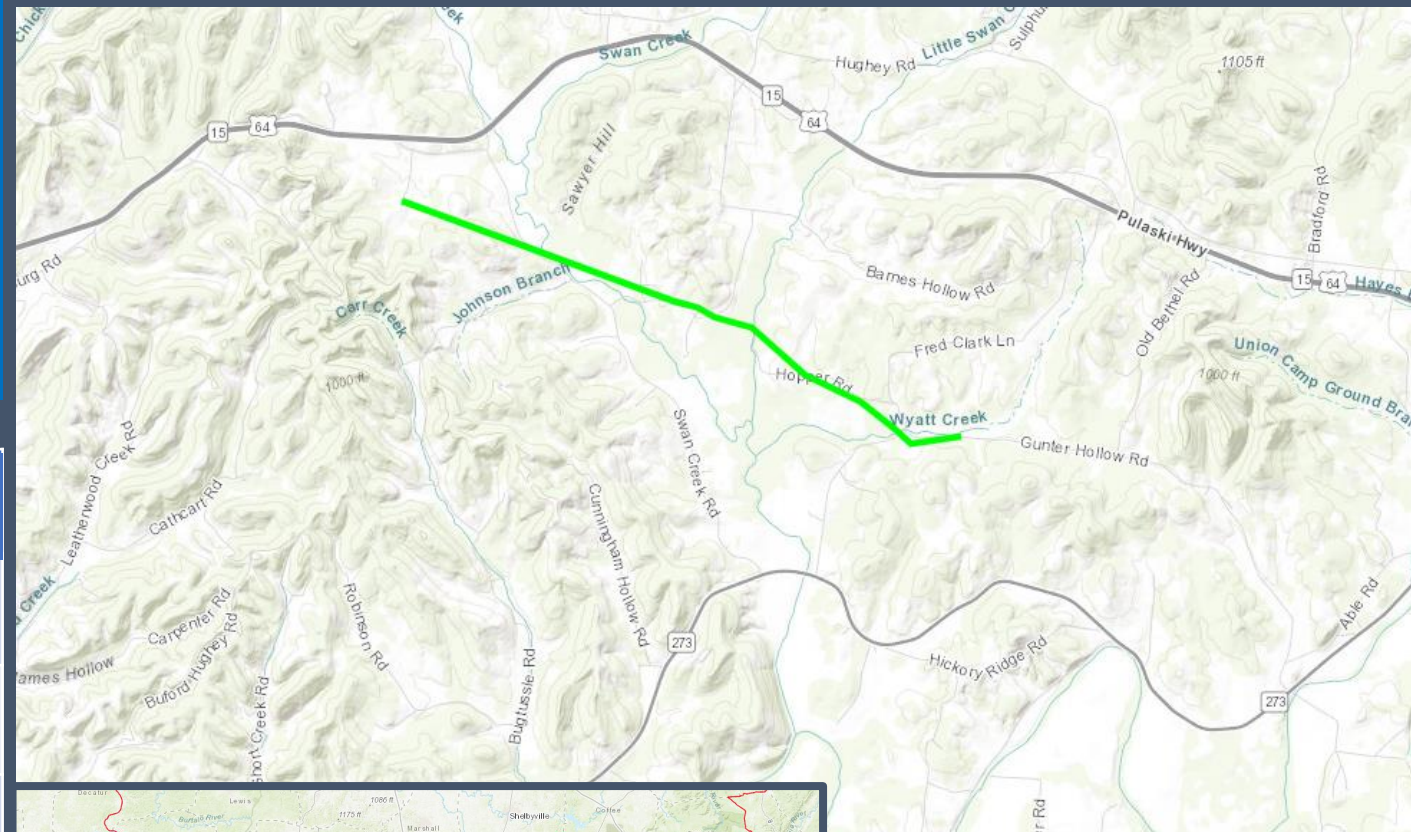




# Preliminary Damage Survey Results

## Tornado Name – Hopper Road Tornado

EF Rating	EF-1
Est. Peak Winds	95 mph
Date	5/9/2024
Time (local)	3:44 AM – 3:50 AM
Path Length	4.21 miles
Max Path Width	300 yards
Injuries/Fatalities	None

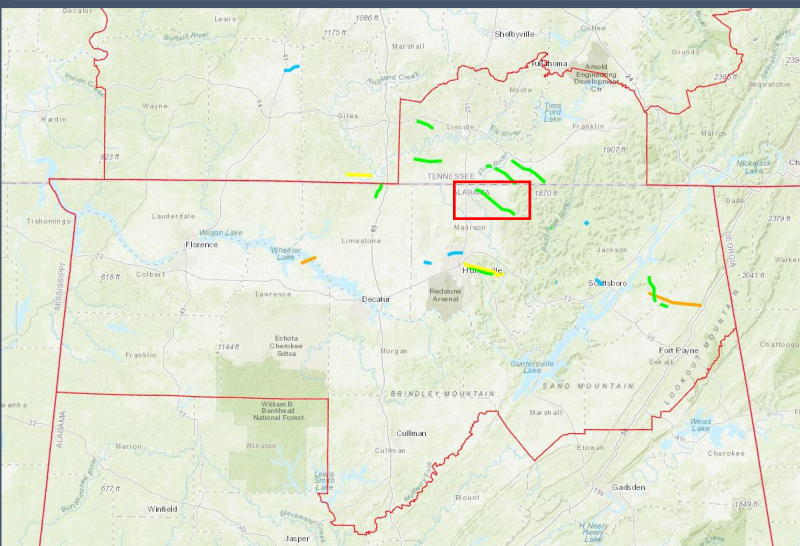
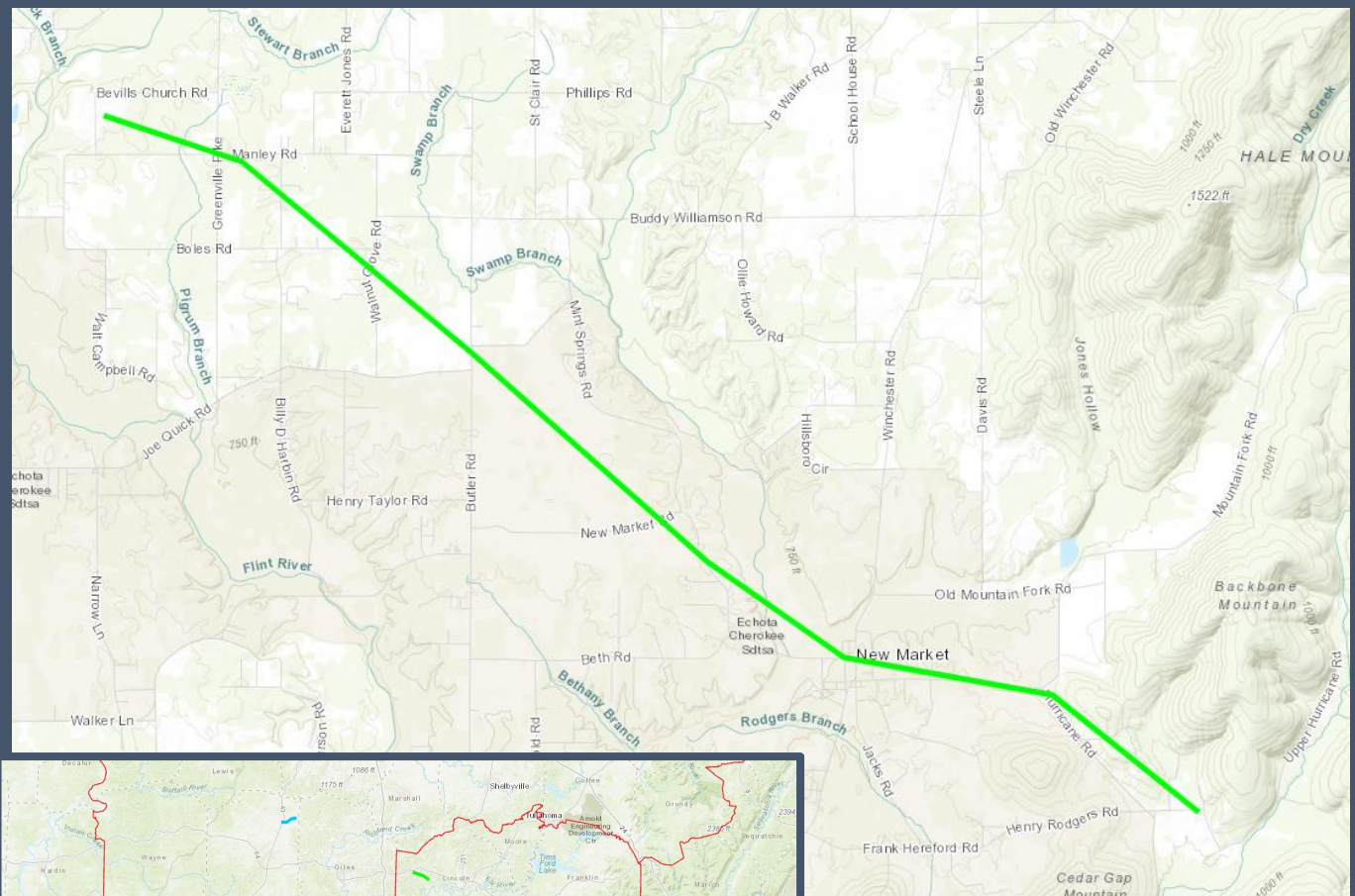




# Preliminary Damage Survey Results

## Tornado Name – New Market Tornado

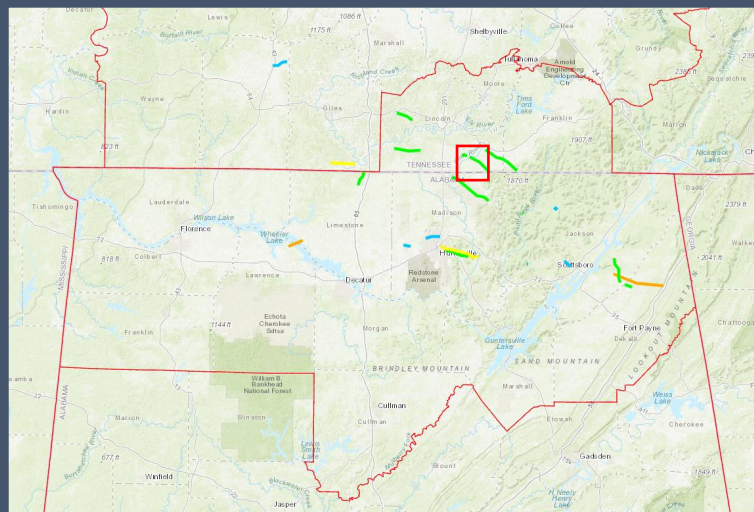
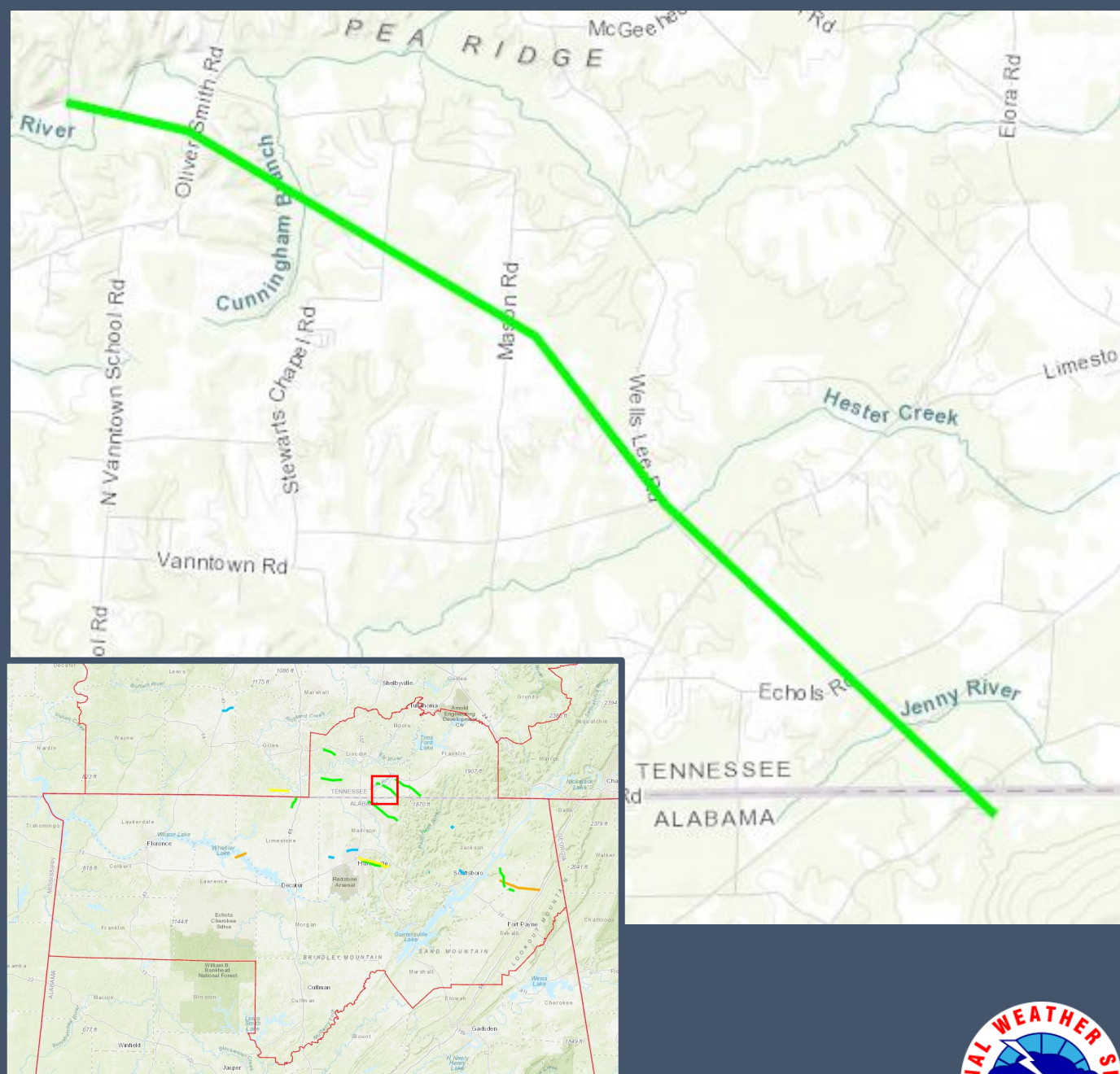
EF Rating	EF-1
Est. Peak Winds	100 mph
Date	5/9/2024
Time (local)	4:05 AM – 4:19 AM
Path Length	10.66 miles
Max Path Width	215 yards
Injuries/Fatalities	None





# Preliminary Damage Survey Results

Tornado Name – SW Flintville Tornado	
EF Rating	EF-1
Est. Peak Winds	100 mph
Date	5/9/2024
Time (local)	4:06 AM – 4:16 AM
Path Length	6.06 miles
Max Path Width	300 yards
Injuries/Fatalities	None



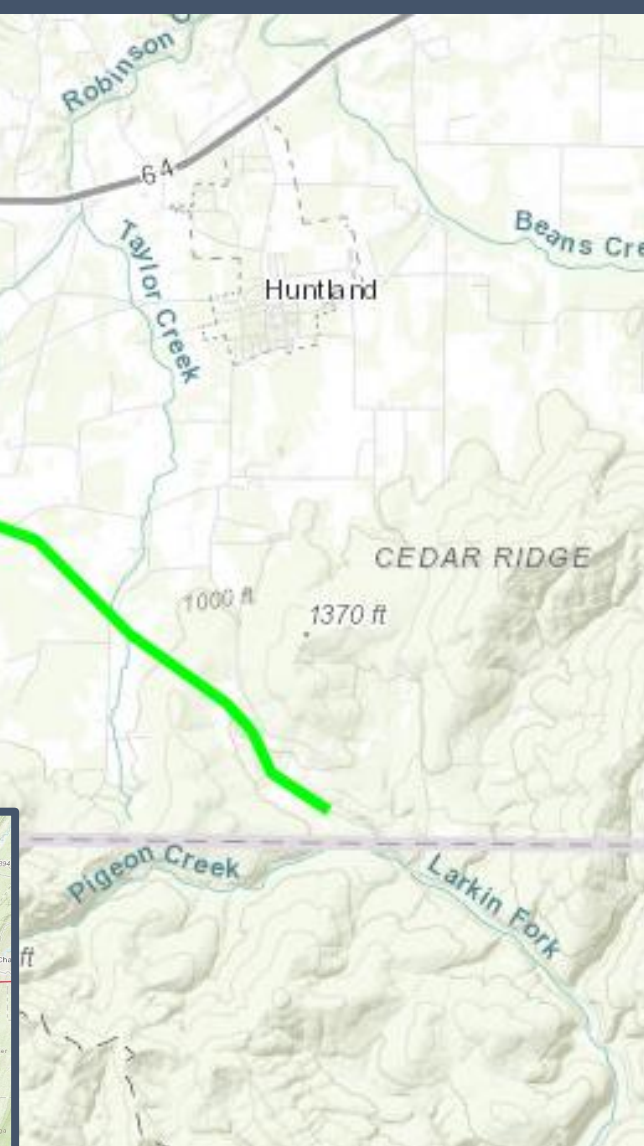
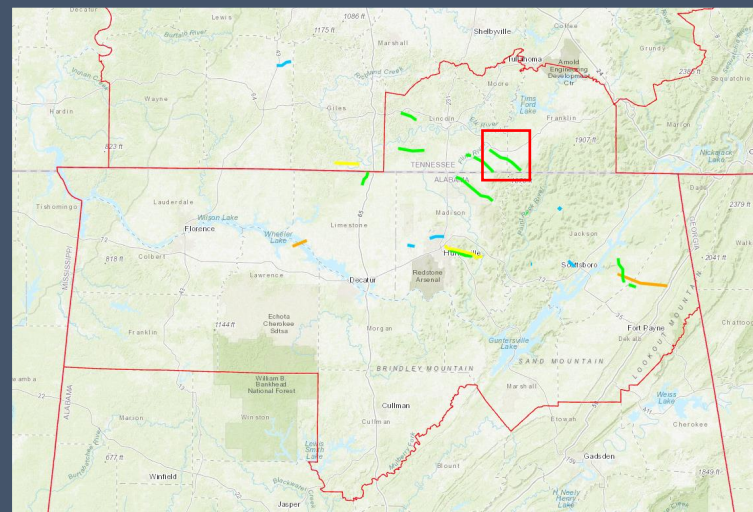
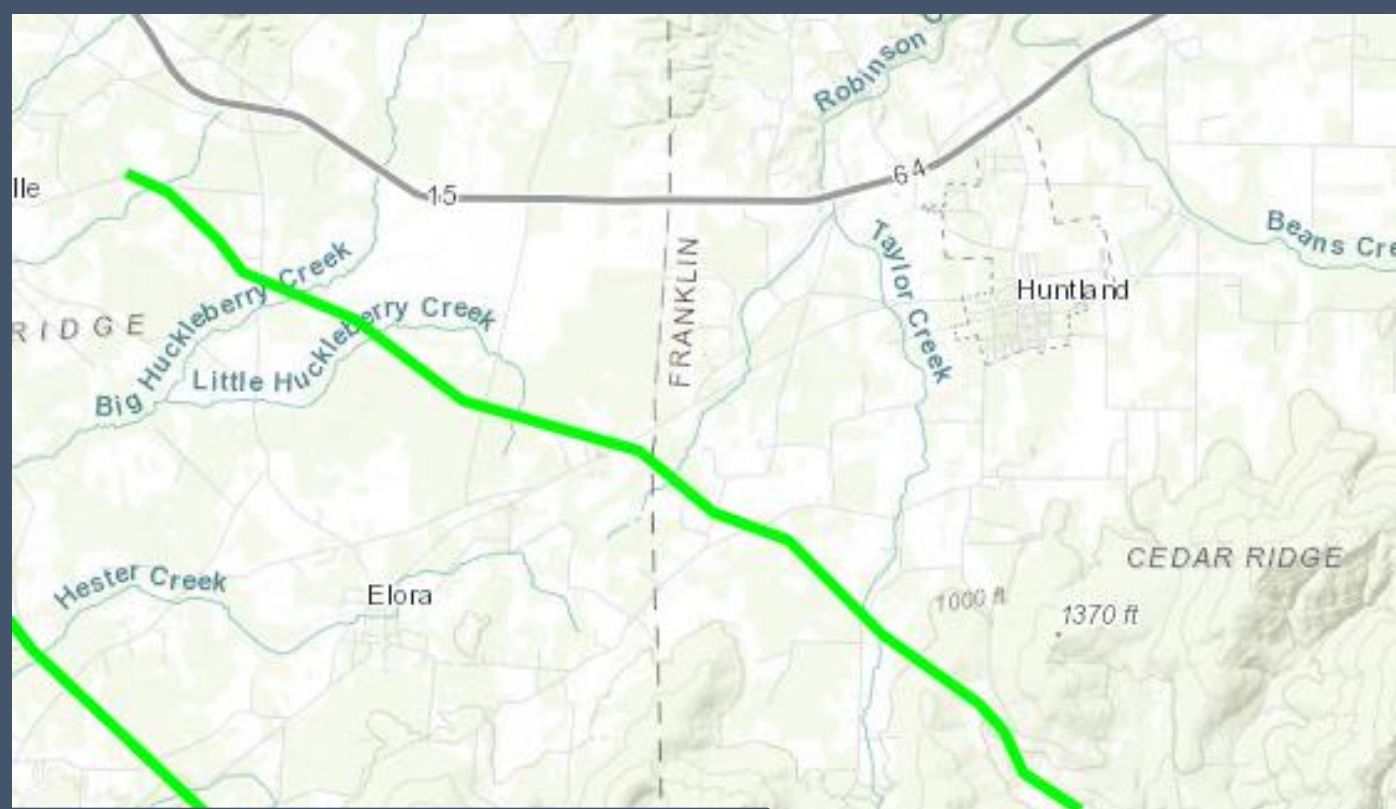




# Preliminary Damage Survey Results

## Tornado Name – NE Flintville/Whites Gap Tornado

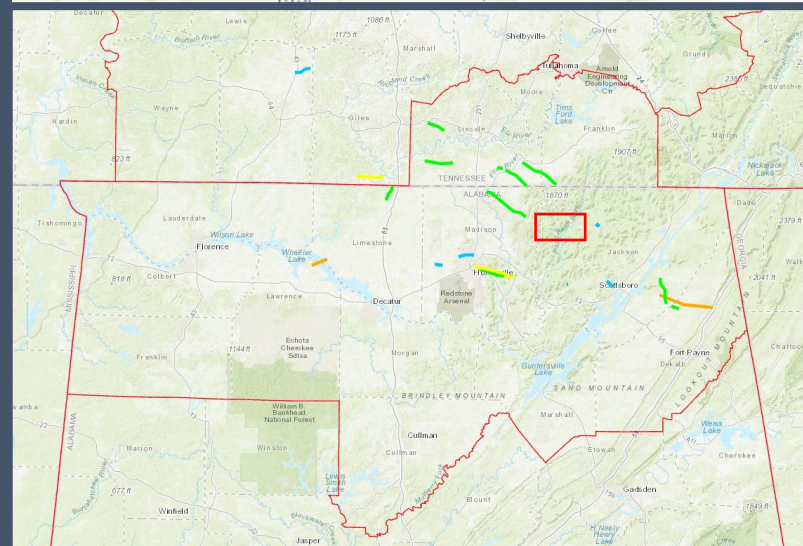
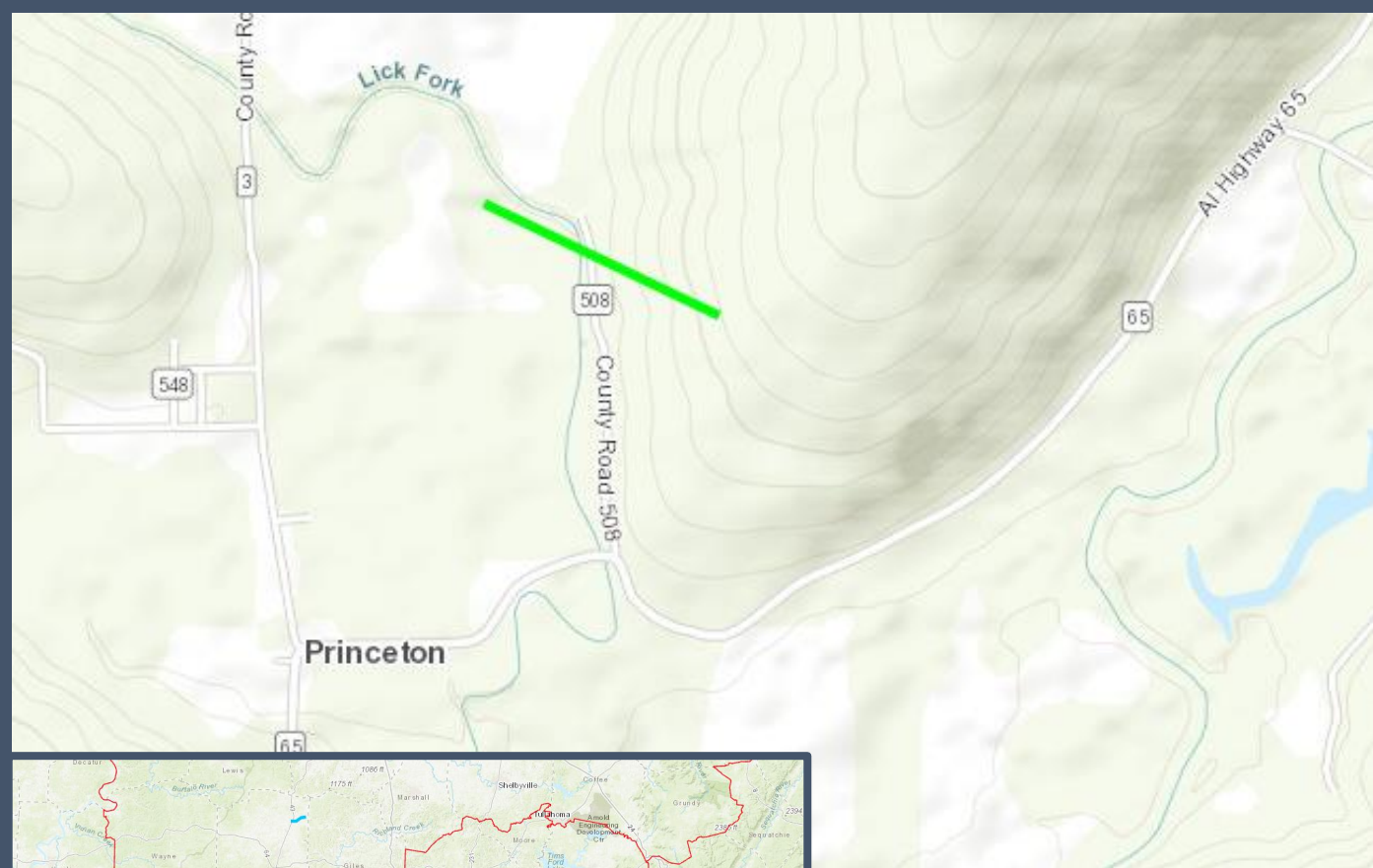
EF Rating	EF-1
Est. Peak Winds	105 mph
Date	5/9/2024
Time (local)	4:10 AM – 4:23 AM
Path Length	9.23 miles
Max Path Width	194 yards
Injuries/Fatalities	None





# Preliminary Damage Survey Results

Tornado Name – Princeton Tornado	
EF Rating	EF-1
Est. Peak Winds	104 mph
Date	5/9/2024
Time (local)	4:31 AM – 4:32 AM
Path Length	0.30 miles
Max Path Width	176 yards
Injuries/Fatalities	1 Injury

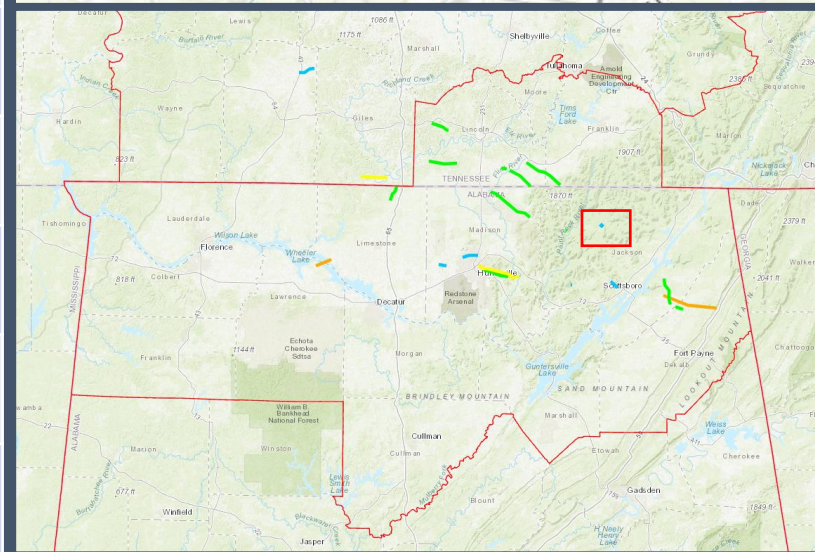
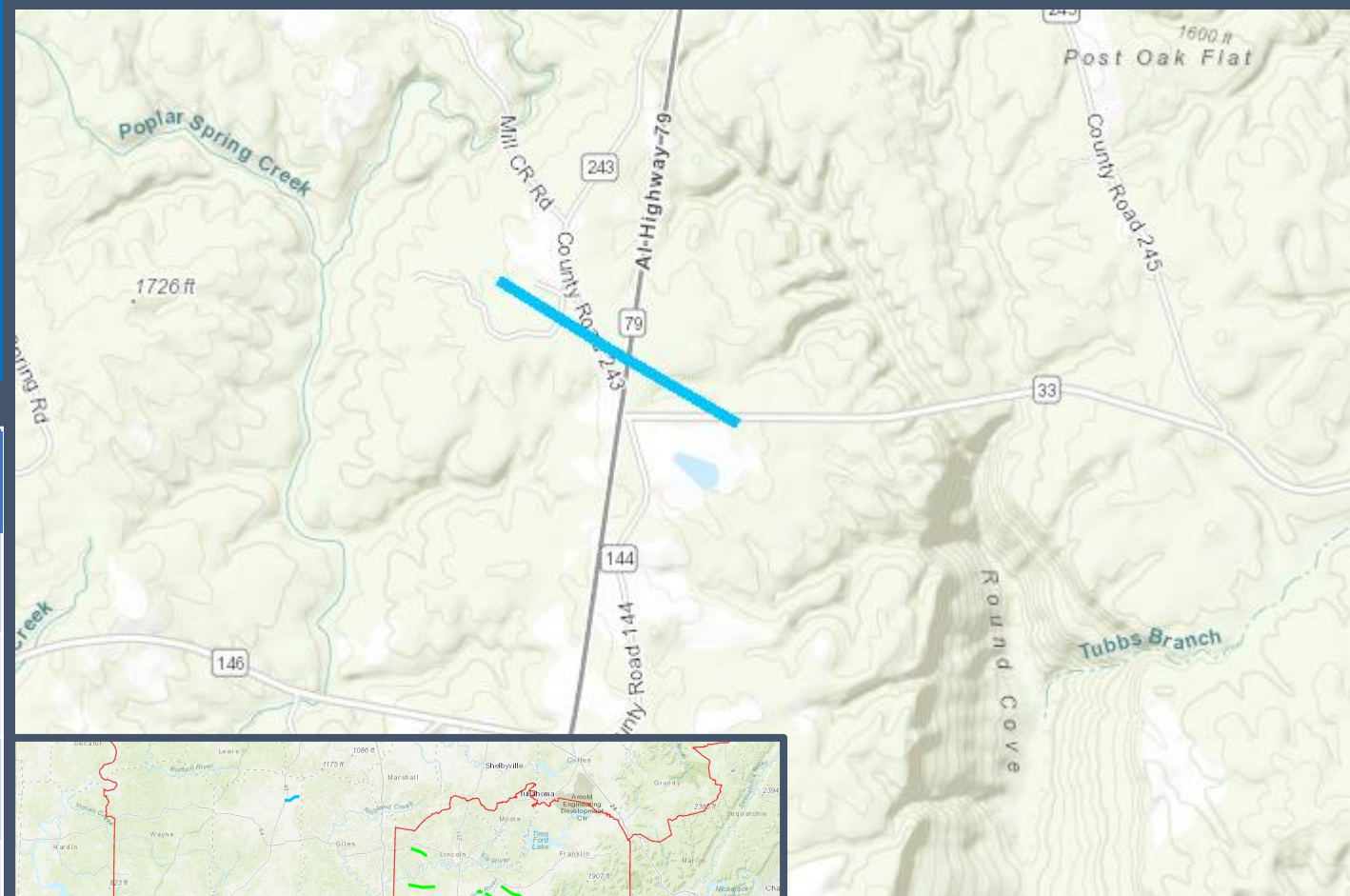




# Preliminary Damage Survey Results

## Tornado Name – South Hytop Tornado

EF Rating	EF-1
Est. Peak Winds	107 mph
Date	5/9/2024
Time (local)	4:38 AM – 4:42 AM
Path Length	0.47 miles
Max Path Width	250 yards
Injuries/Fatalities	None





# Preliminary Damage Survey Results

**Tornado Name – Pisgah Tornado**

**EF Rating** EF-1

**Est. Peak Winds** 100 mph

**Date** 5/9/2024

**Time (local)** 5:08 AM – 5:17 AM

**Path Length** 6.06 miles

**Max Path Width** 500 yards

**Injuries/Fatalities** None

