

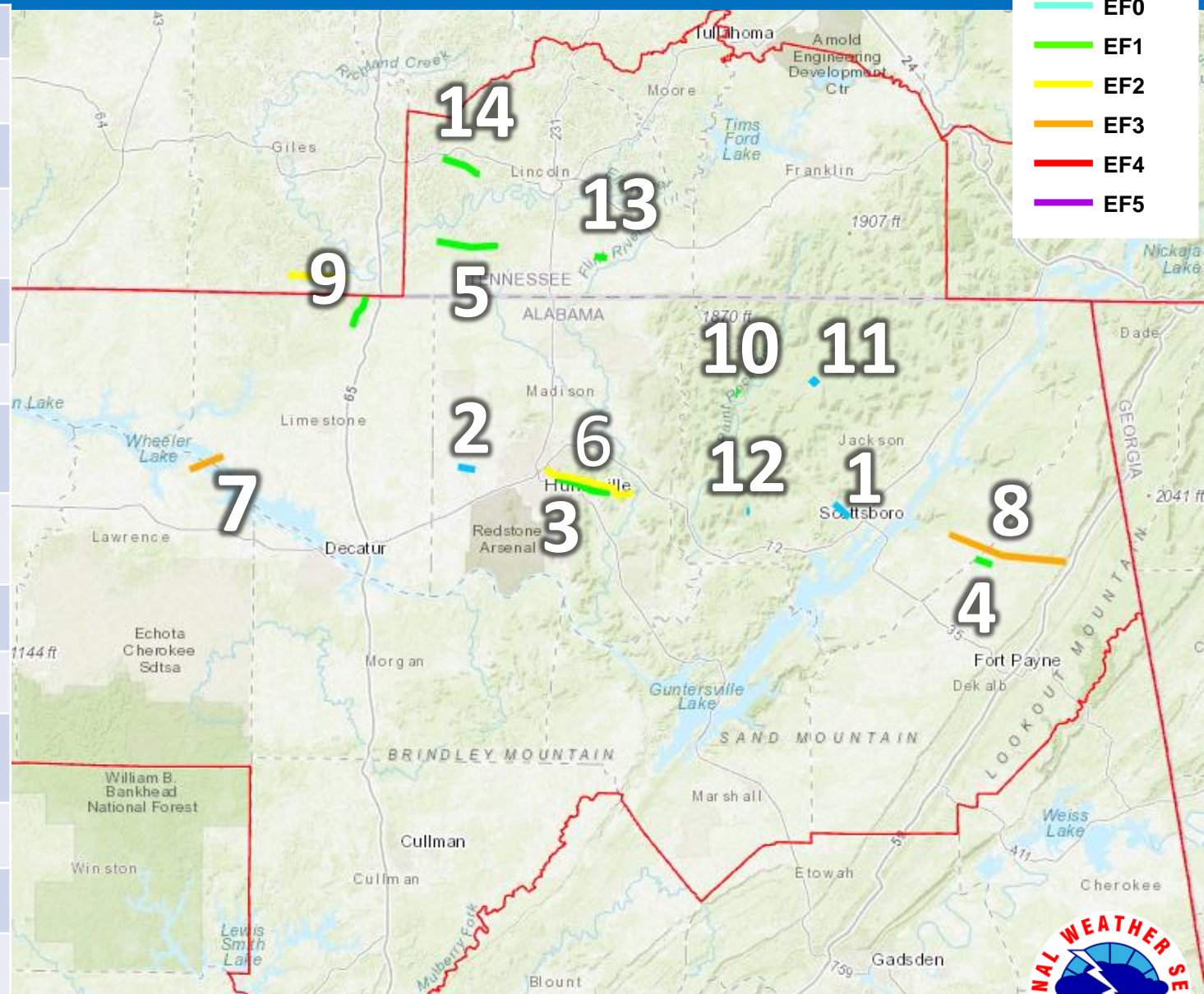


# Preliminary Survey Results for 5/8 – 5/9 as of 5/13/24

## EF Scale

- EF0
- EF1
- EF2
- EF3
- EF4
- EF5

1	Jackson	Scottsboro	EF-0 / 85 MPH
2	Madison	Rainbow Mountain	EF-0 / 85 MPH
3	Madison	Old Town Rd	EF-1 / 105 MPH
4	DeKalb	Brooks Crossroads	EF-1 / 107 MPH
5	Lincoln TN	Taft (Poorhouse Hollow)	EF-1 / 105 MPH
6	Madison	Dug Hill Rd & McMullen Cove	EF-2 / 122 MPH
7	Lawrence & Limestone	Brigadoon	EF-3 / 136 MPH
8	Jackson & DeKalb	Henagar	EF-3 / 140 MPH
9	Limestone	Elkmont	EF-1 / 105 MPH
10	Jackson	Princeton	EF-1 / 104 MPH
11	Jackson	South Hytop	EF-1 / 107 MPH
12	Jackson	Lim Rock	EF-0 / 85 MPH
13	Lincoln TN	Corders Crossroads	EF-1 / 105
14	Lincoln TN	Hopper Road	EF-1 / 95



UPDATED: 9:02 PM - Monday, May 13, 2024

Huntsville, AL

[weather.gov/hun](https://weather.gov/hun)

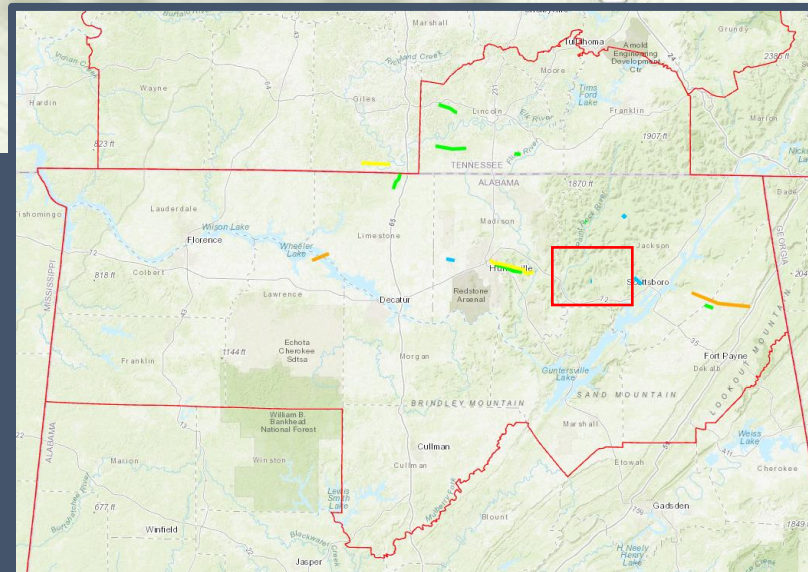
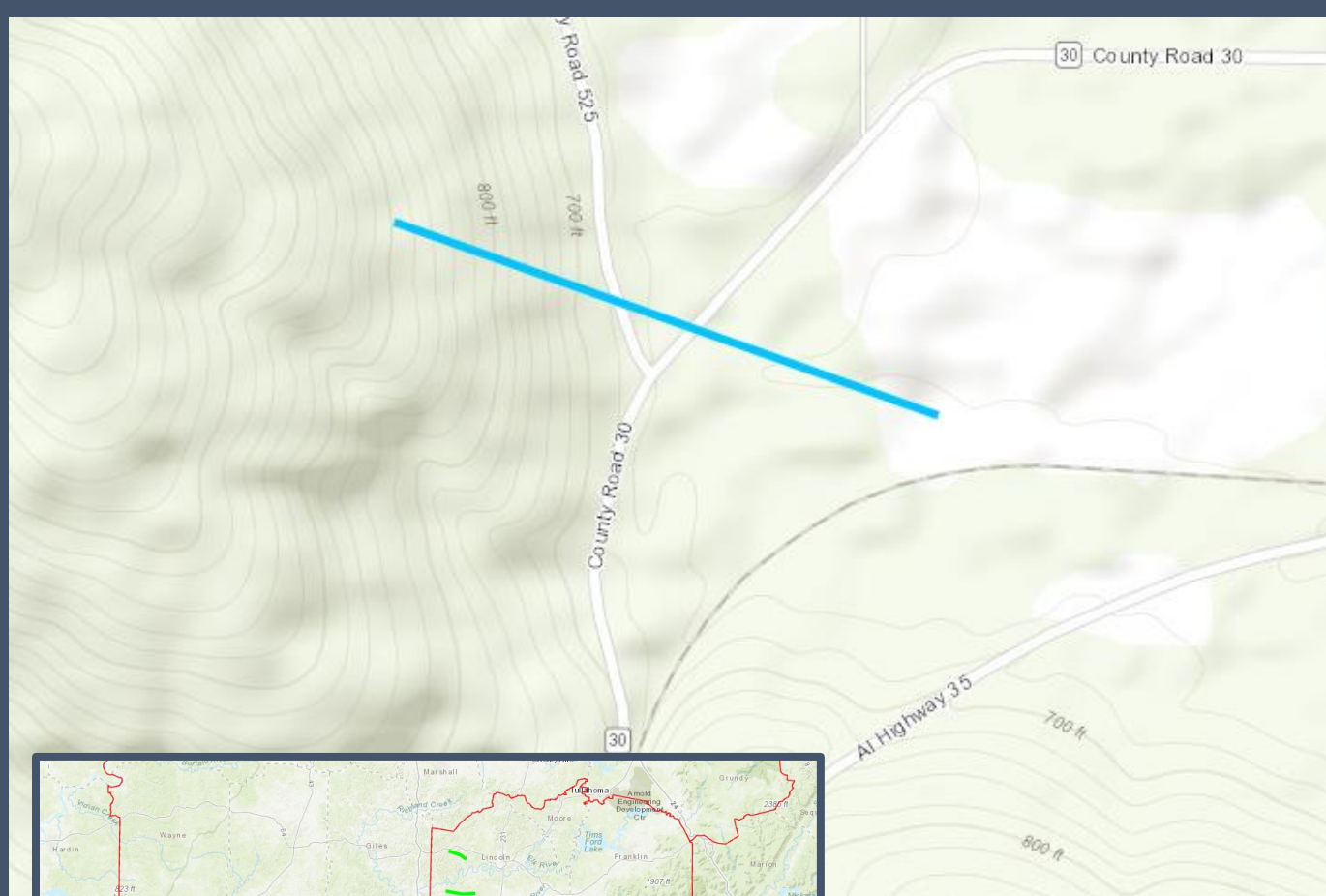
@NWSHuntsville





# Preliminary Damage Survey Results

Tornado Name – Lim Rock Tornado	
EF Rating	EF-0
Est. Peak Winds	85 mph
Date	5/8/2024
Time (local)	10:14 PM – 10:15 PM
Path Length	0.39 miles
Max Path Width	285 yards
Injuries/Fatalities	None



9:09 PM - Monday, May 13, 2024

[weather.gov/hun](https://weather.gov/hun) @NWSHuntsville

Huntsville, AL

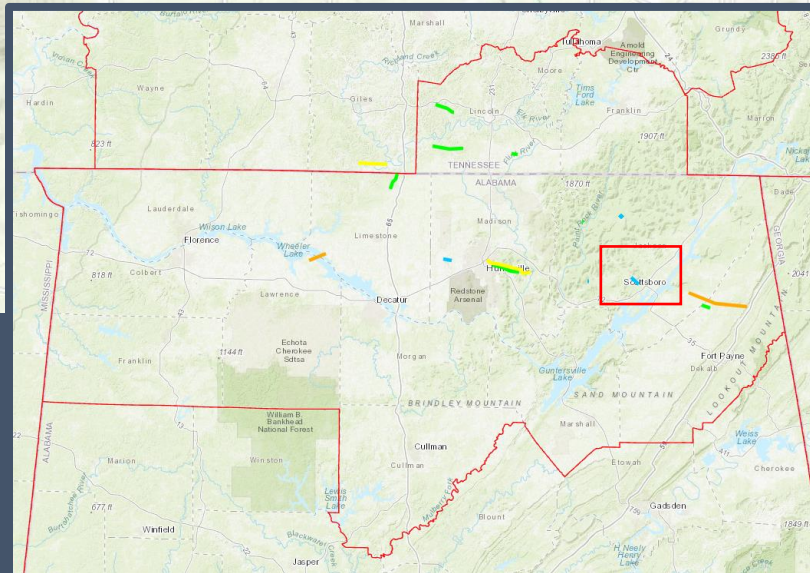
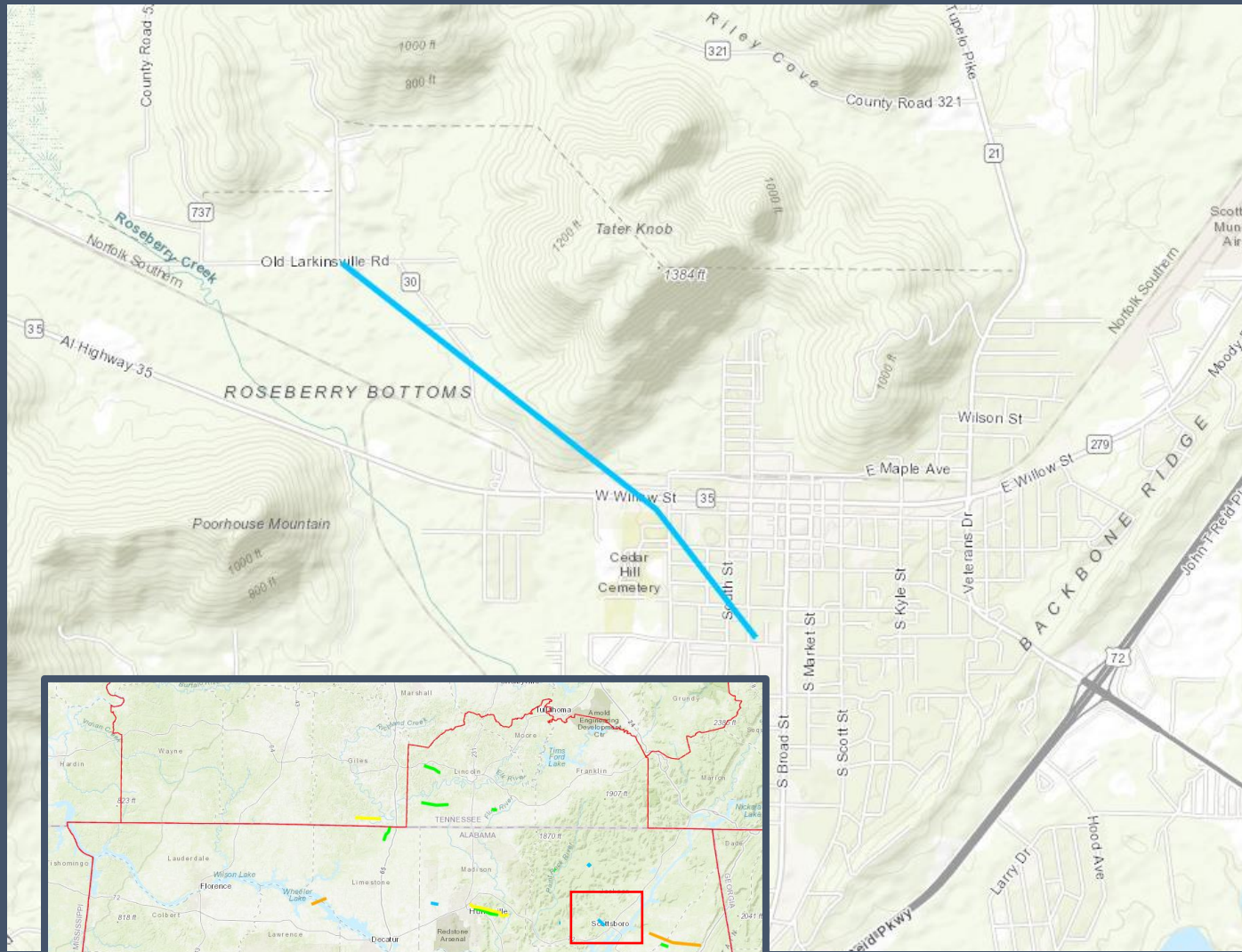




# Preliminary Damage Survey Results

## Tornado Name – Scottsboro Tornado

EF Rating	EF-0
Est. Peak Winds	85 mph
Date	5/8/2024
Time (local)	10:34 PM – 10:37 PM
Path Length	2.09 miles
Max Path Width	440 yards
Injuries/Fatalities	None

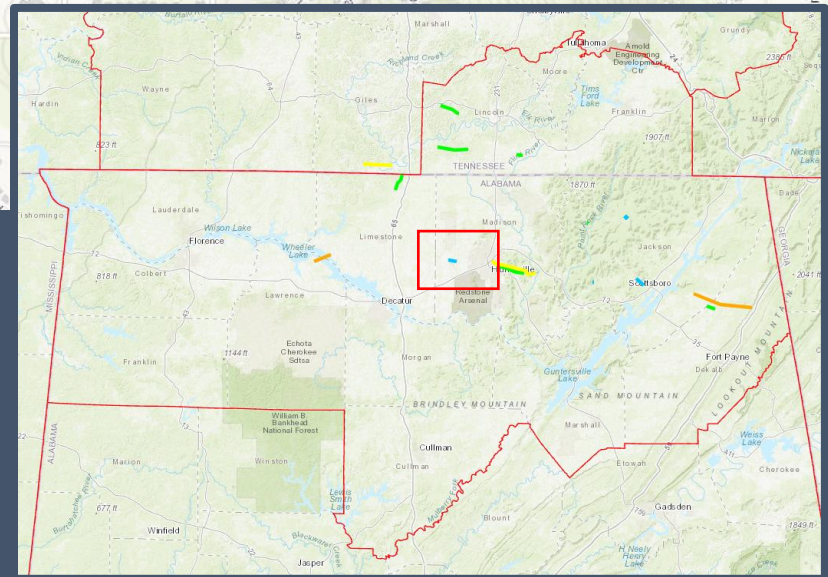
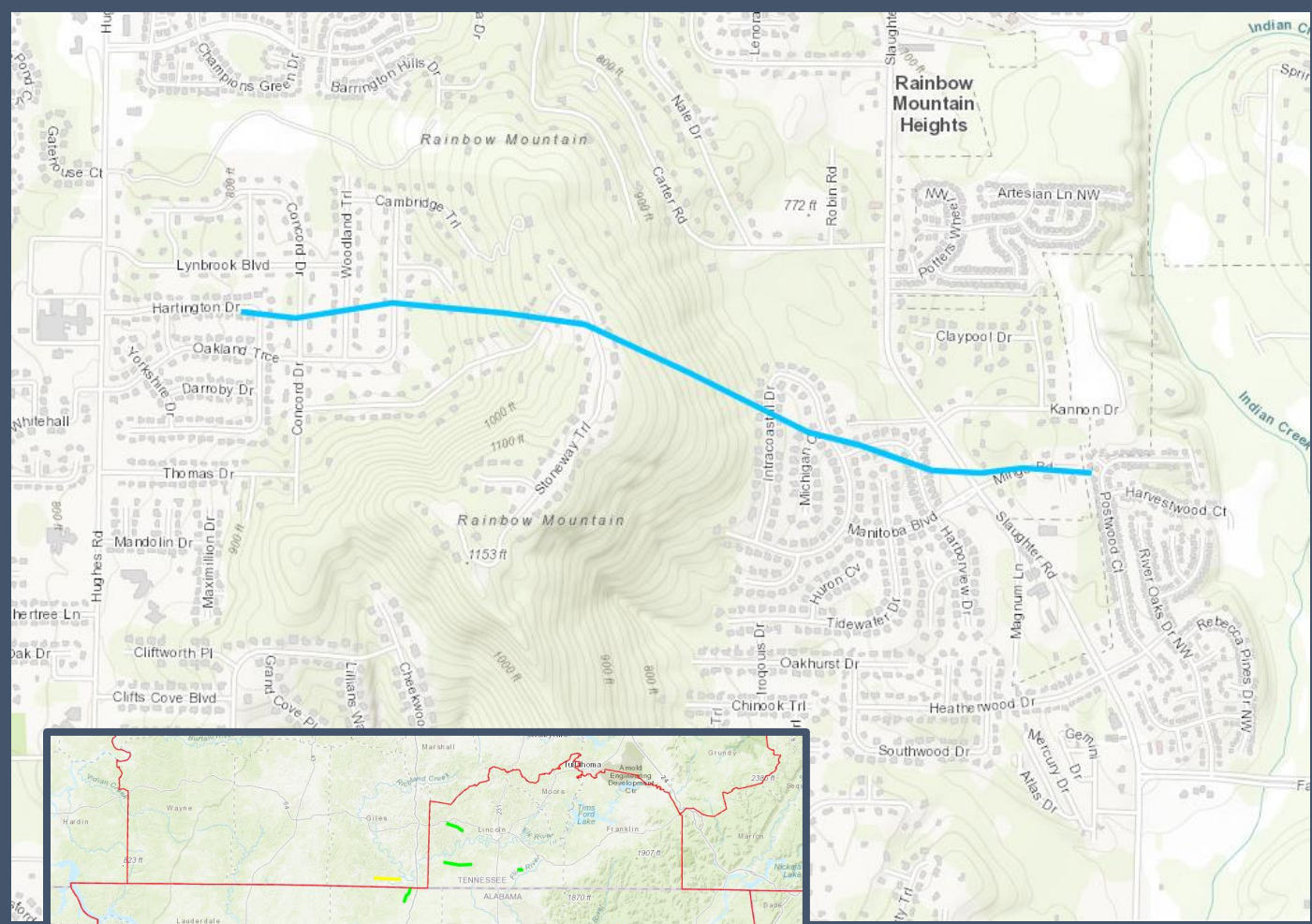




# Preliminary Damage Survey Results

**Tornado Name – Rainbow Mountain Tornado**

EF Rating	EF-0
Est. Peak Winds	85 mph
Date	5/8/2024
Time (local)	9:07 PM – 9:11 PM
Path Length	1.70 miles
Max Path Width	295 yards
Injuries/Fatalities	None



9:09 PM - Monday, May 13, 2024

[weather.gov/hun](https://weather.gov/hun) @NWSHuntsville

Huntsville, AL

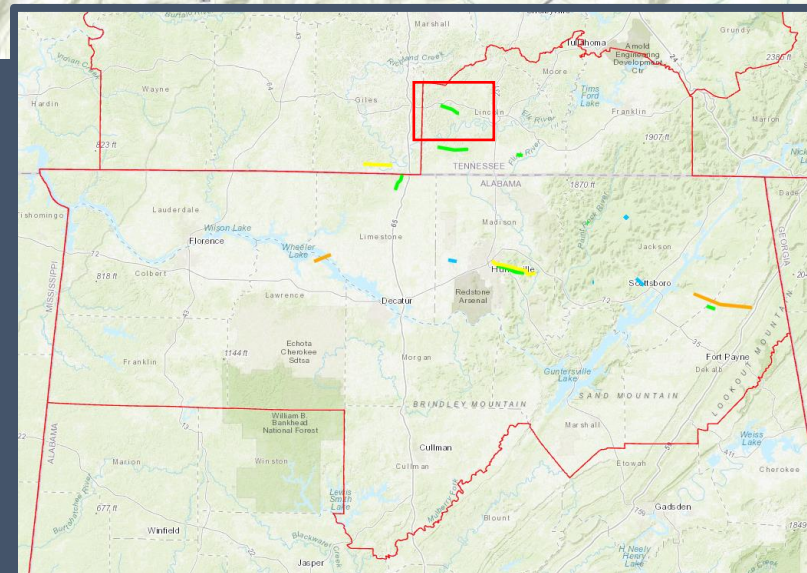
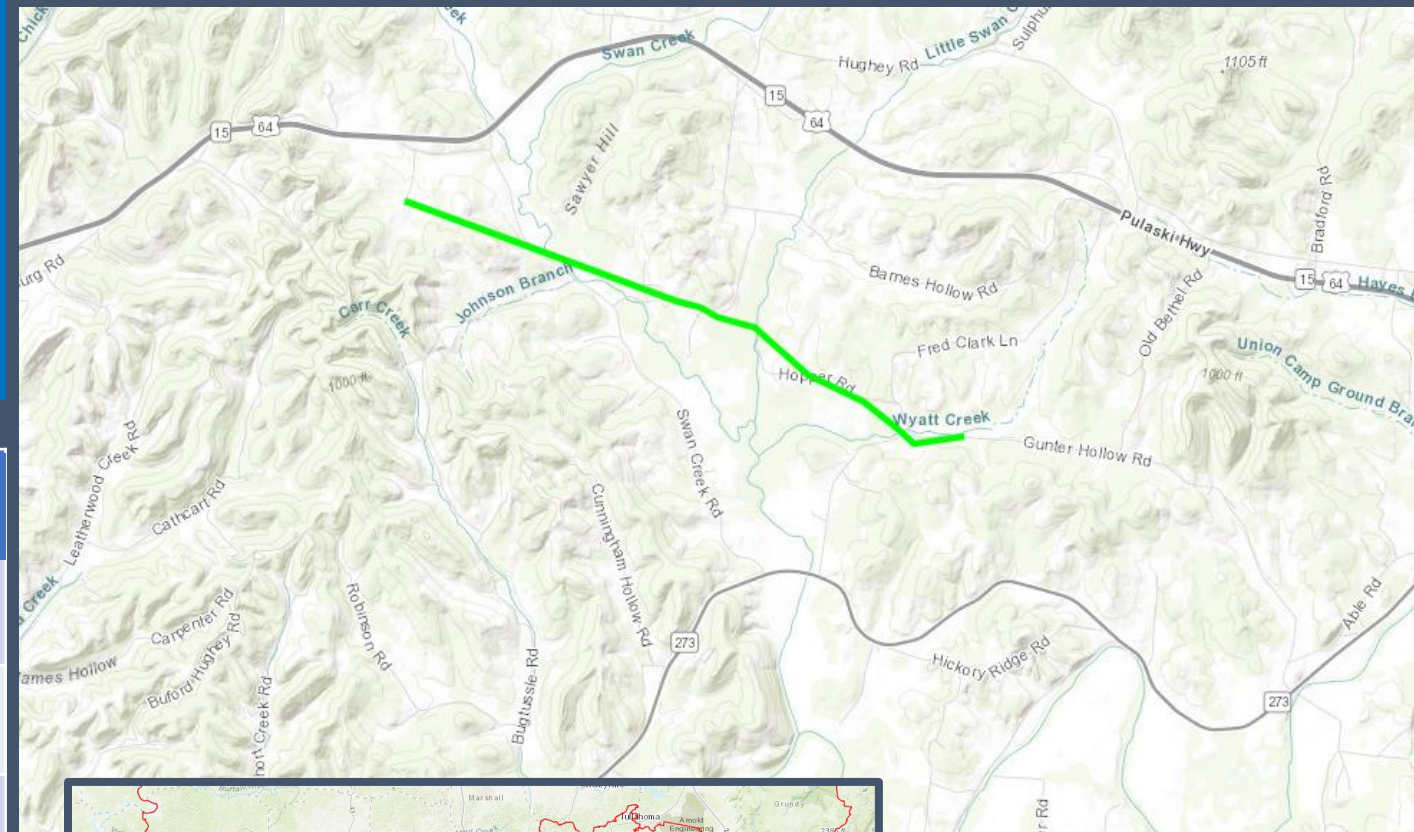




# Preliminary Damage Survey Results

## Tornado Name – Hopper Road Tornado

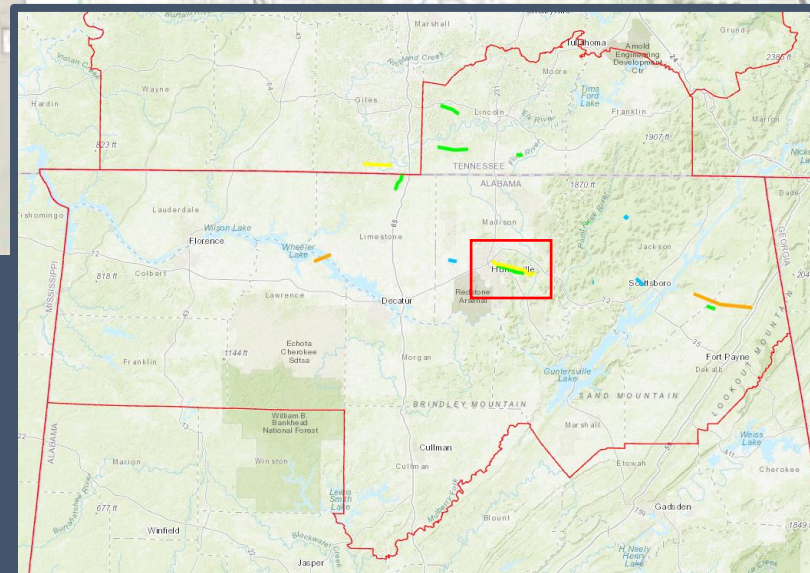
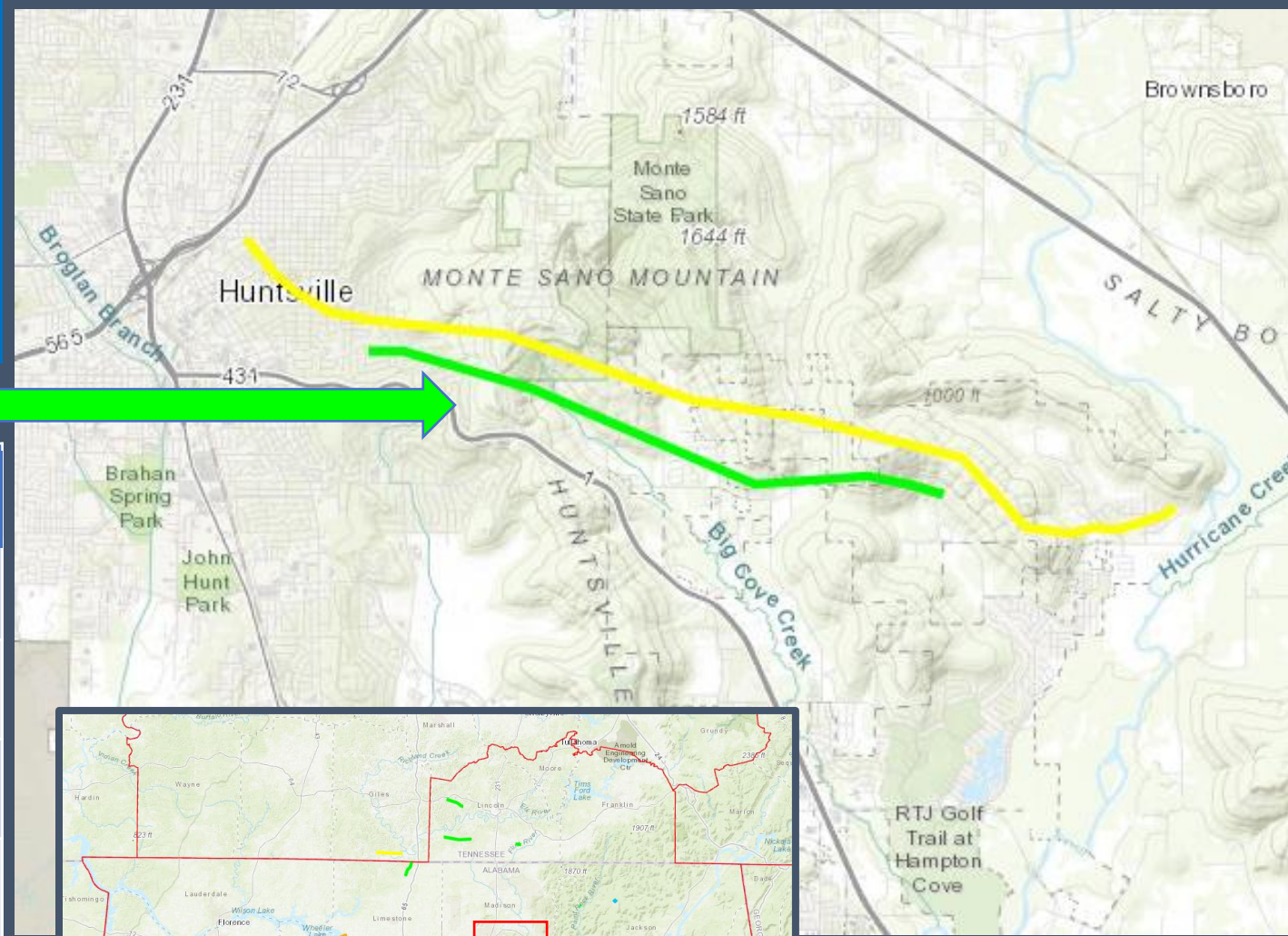
EF Rating	EF-1
Est. Peak Winds	95 mph
Date	5/9/2024
Time (local)	3:44 AM – 3:50 AM
Path Length	4.21 miles
Max Path Width	300 yards
Injuries/Fatalities	None





# Preliminary Damage Survey Results

Bottom Green EF – 1 Track



Tornado Name – Blossomwood Tornado	
EF Rating	EF-1
Est. Peak Winds	100 mph
Date	5/8/2024
Time (local)	10:40 PM – 10:56 PM
Path Length	5.74 miles
Max Path Width	600 yards
Injuries/Fatalities	None

9:03 PM - Monday, May 13, 2024

[weather.gov/hun](https://weather.gov/hun) @NWSHuntsville

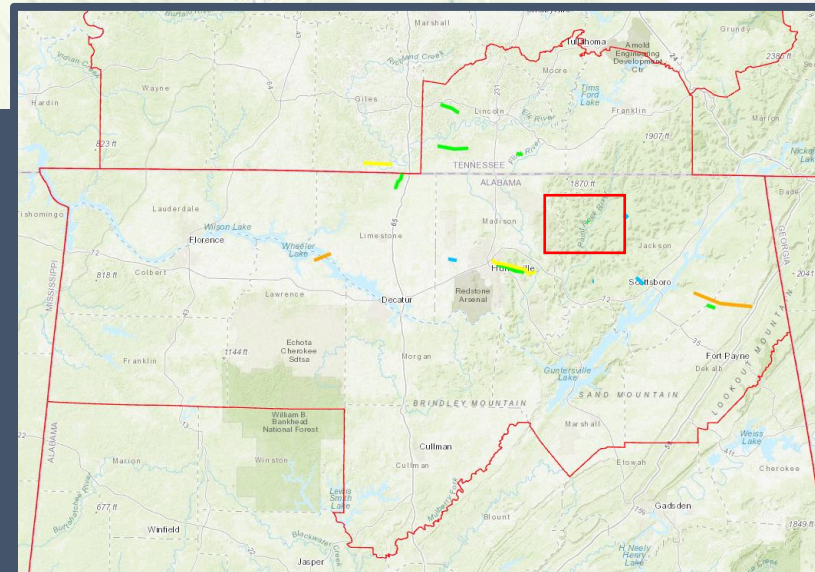
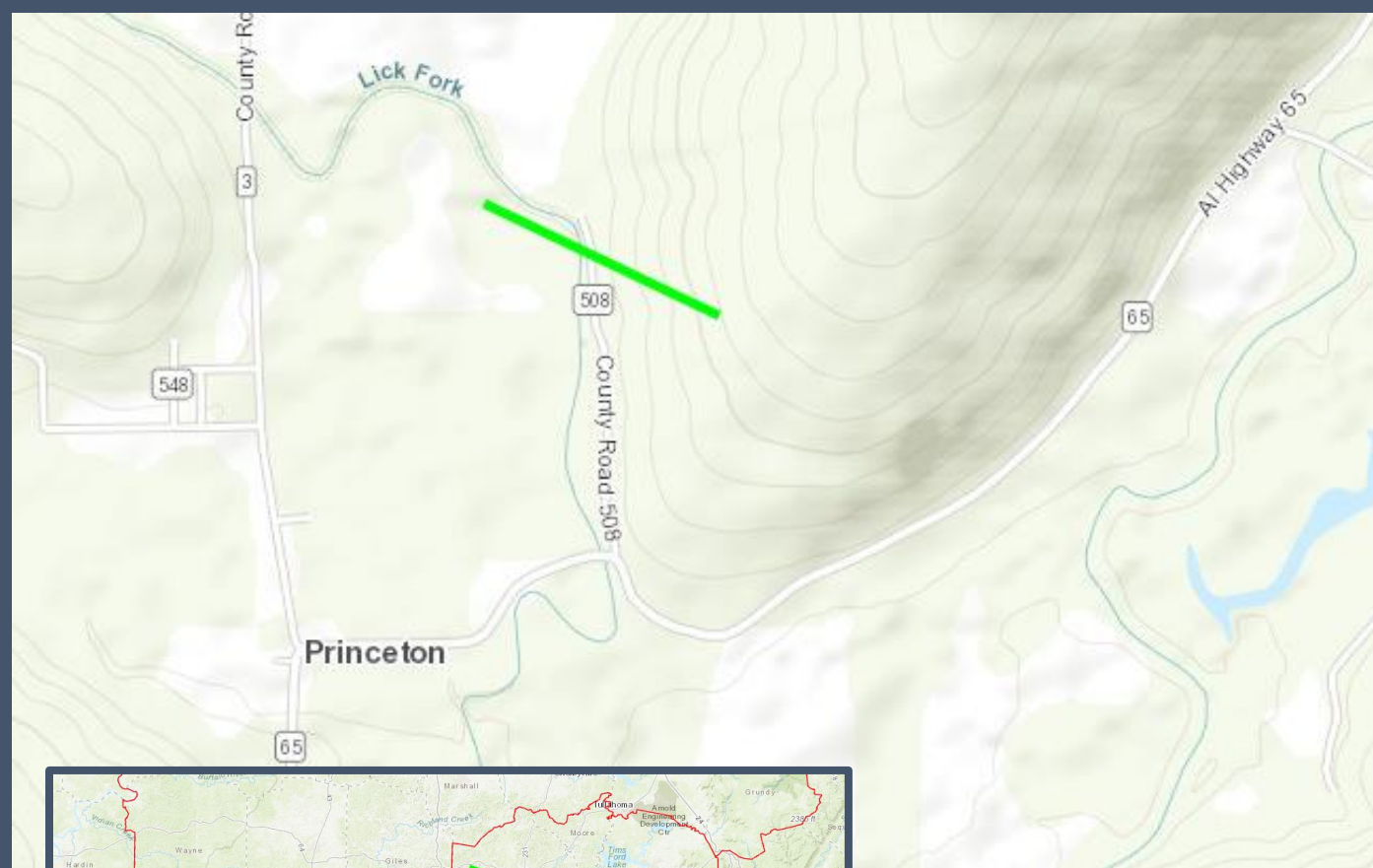
Huntsville, AL





# Preliminary Damage Survey Results

Tornado Name – Princeton Tornado	
EF Rating	EF-1
Est. Peak Winds	104 mph
Date	5/9/2024
Time (local)	12:05 AM – 12:05 AM
Path Length	0.30 miles
Max Path Width	176 yards
Injuries/Fatalities	None

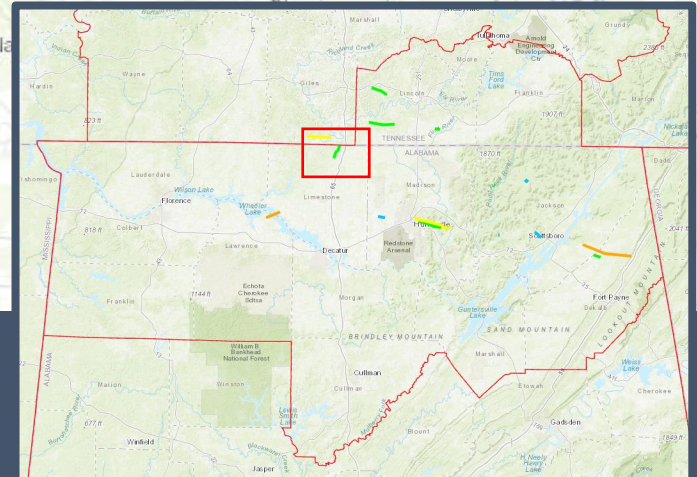
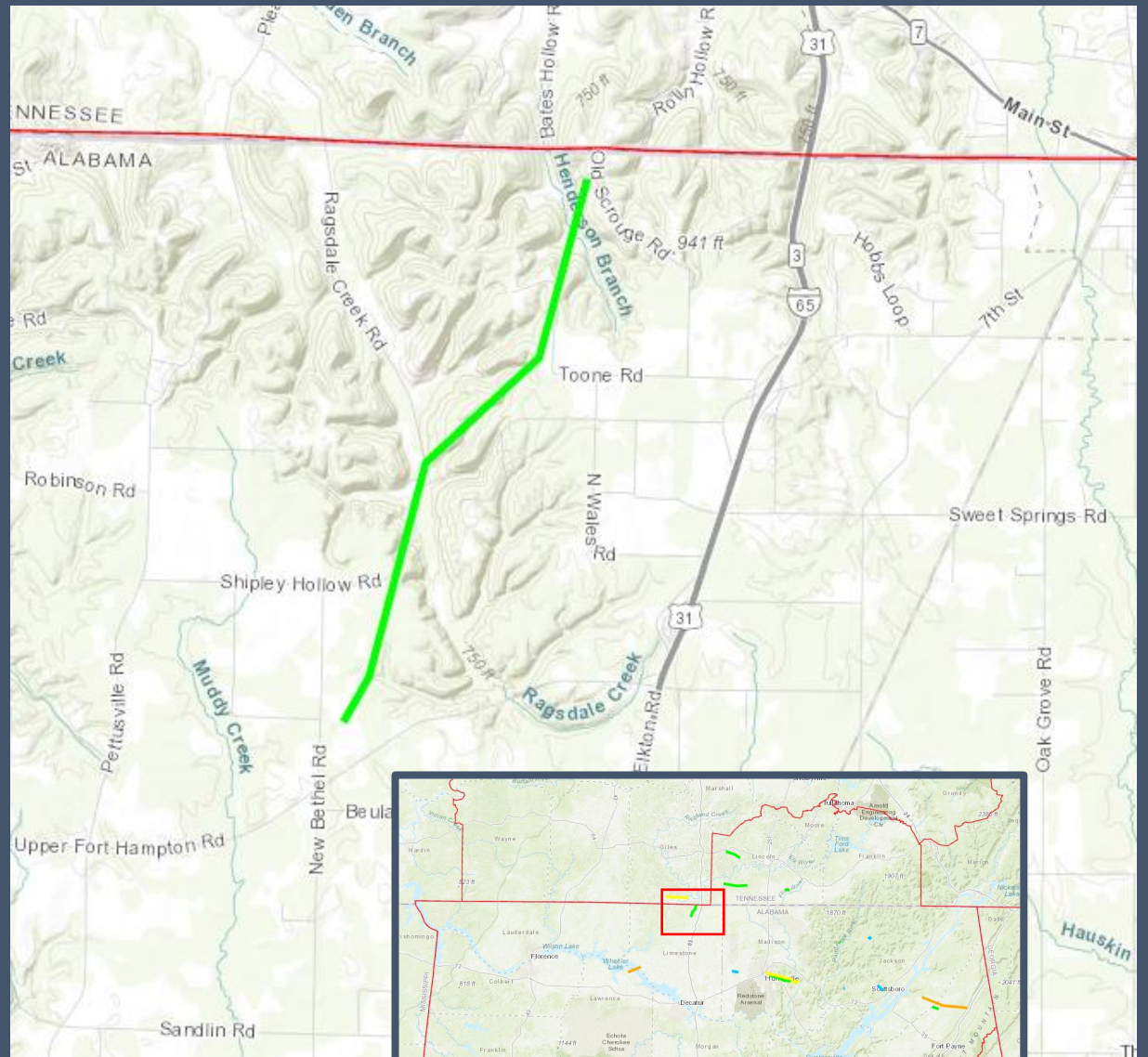




# Preliminary Damage Survey Results

## Tornado Name – Elkmont (Woodfin Mill) Tornado

EF Rating	EF-1
Est. Peak Winds	105 mph
Date	5/8/2024
Time (local)	8:45 PM – 8:50 PM
Path Length	3.47 miles
Max Path Width	225 yards
Injuries/Fatalities	None



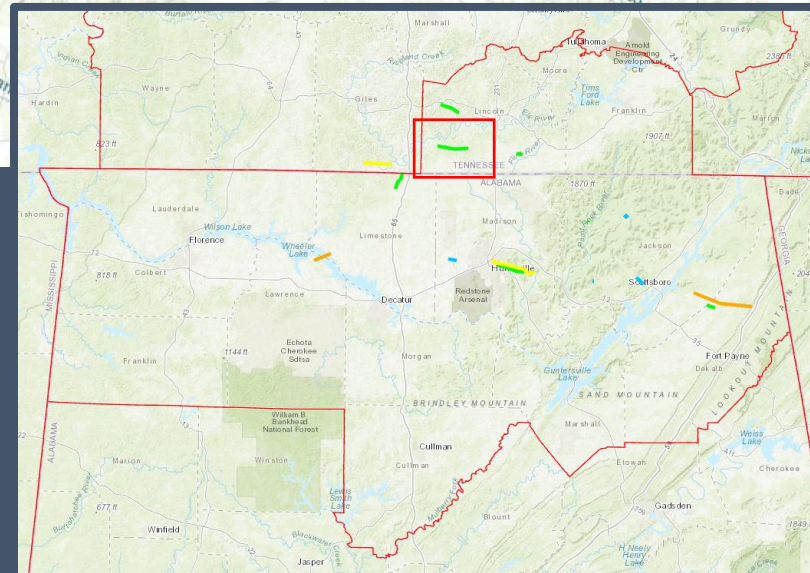
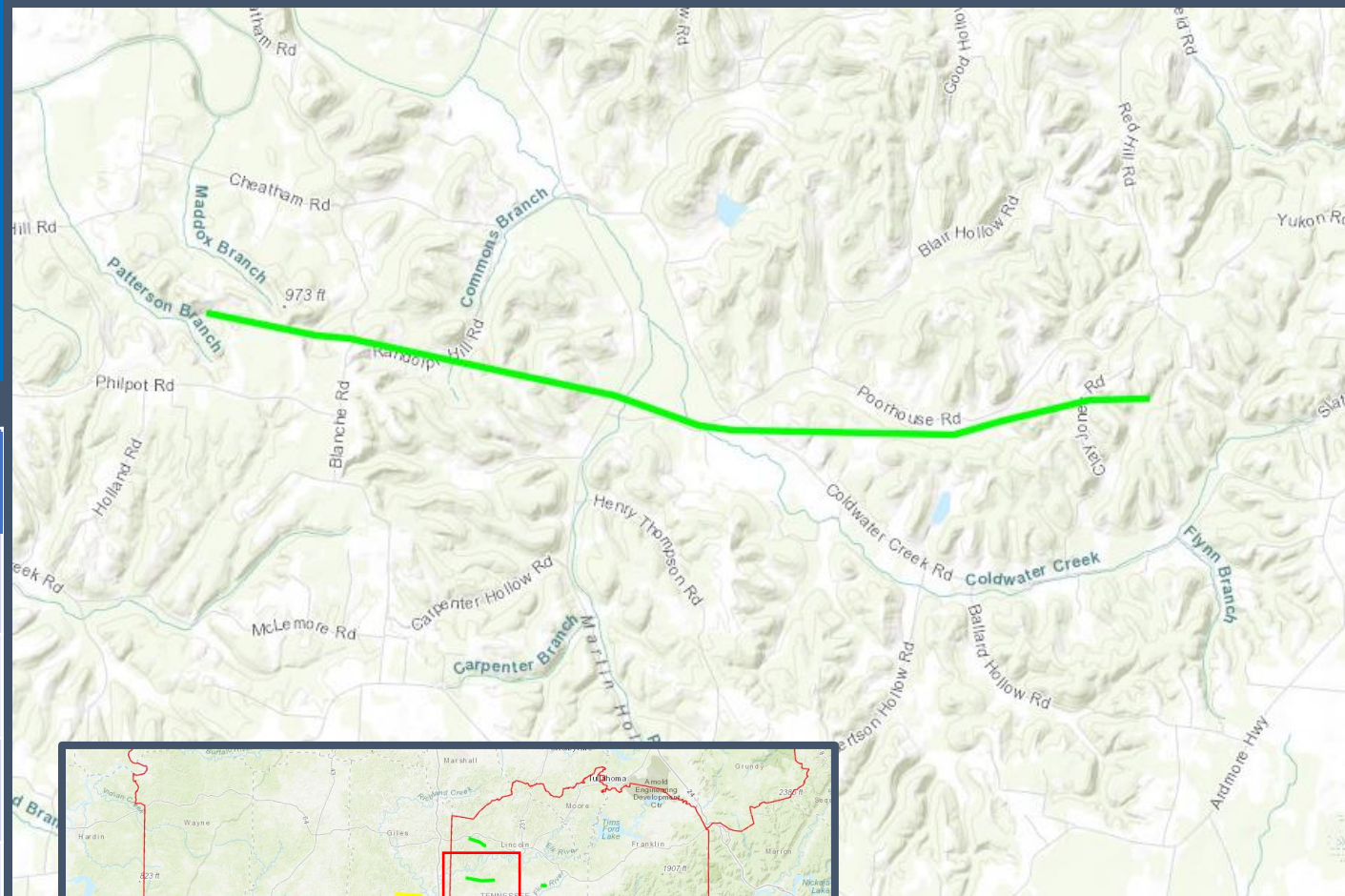




# Preliminary Damage Survey Results

## Tornado Name – Taft (Poorhouse Hollow) Tornado

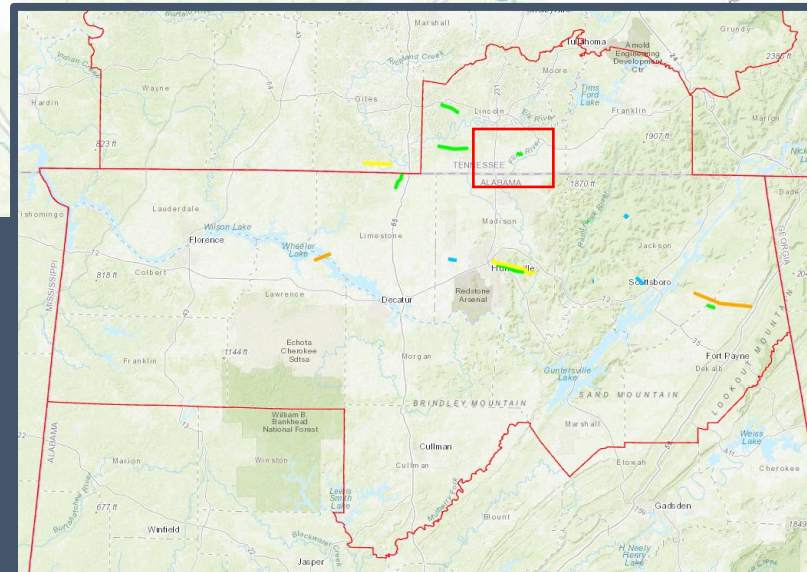
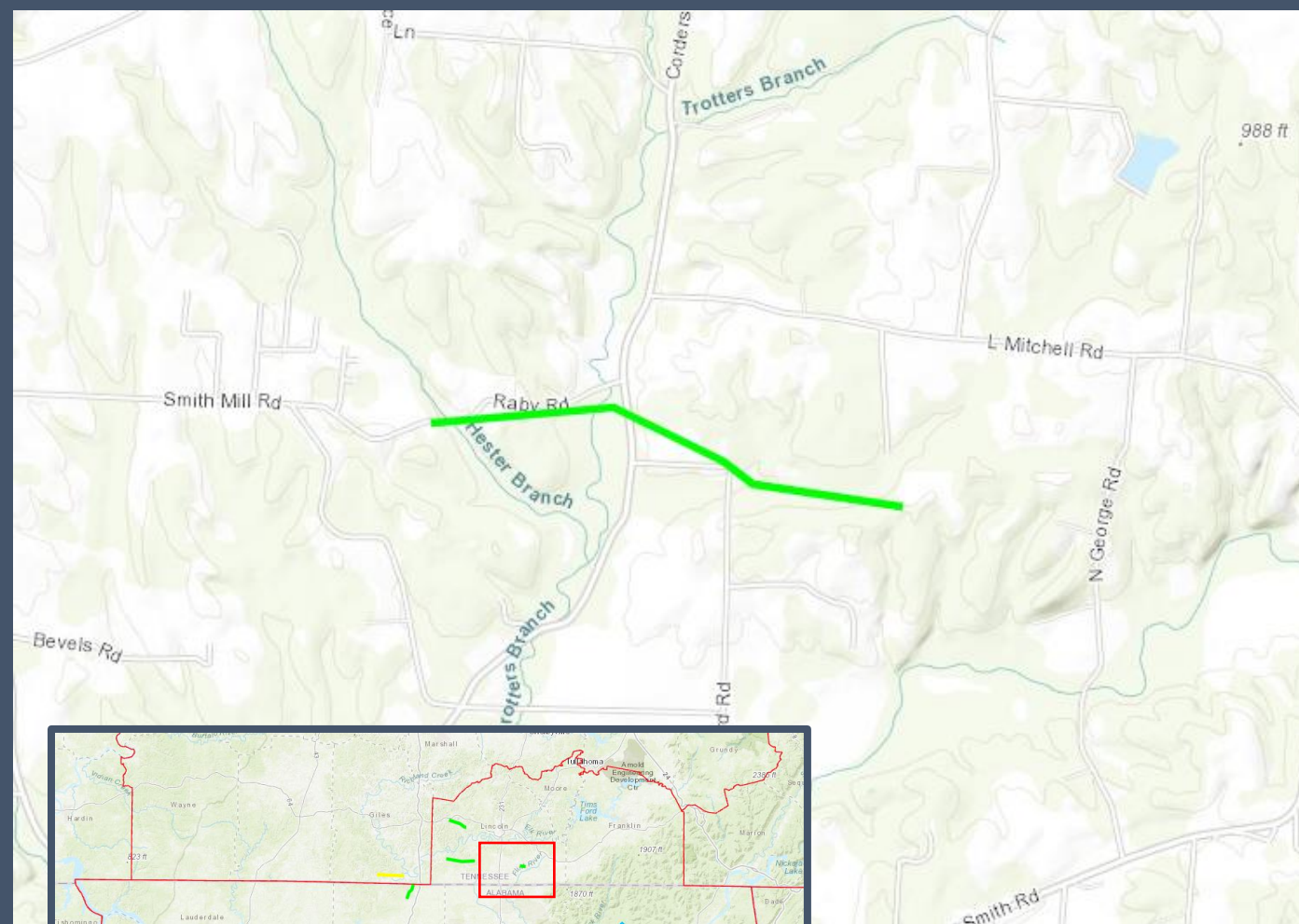
EF Rating	EF-1
Est. Peak Winds	105 mph
Date	5/8/2024
Time (local)	8:15 PM – 8:33 PM
Path Length	6.22 miles
Max Path Width	160 yards
Injuries/Fatalities	None





# Preliminary Damage Survey Results

<b>Tornado Name – Corders Crossroads Tornado</b>	
EF Rating	EF-1
Est. Peak Winds	105 mph
Date	5/8/2024
Time (local)	9:02 PM – 9:06 PM
Path Length	1.38 miles
Max Path Width	400 yards
Injuries/Fatalities	None

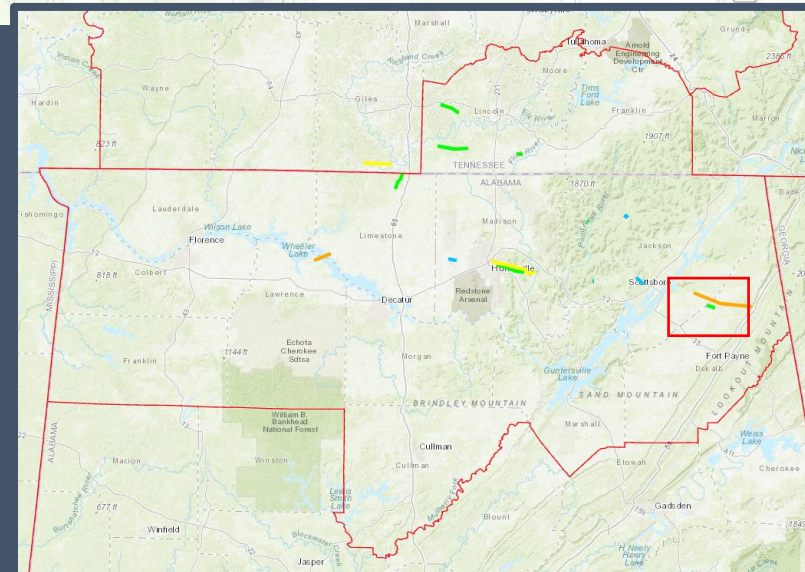
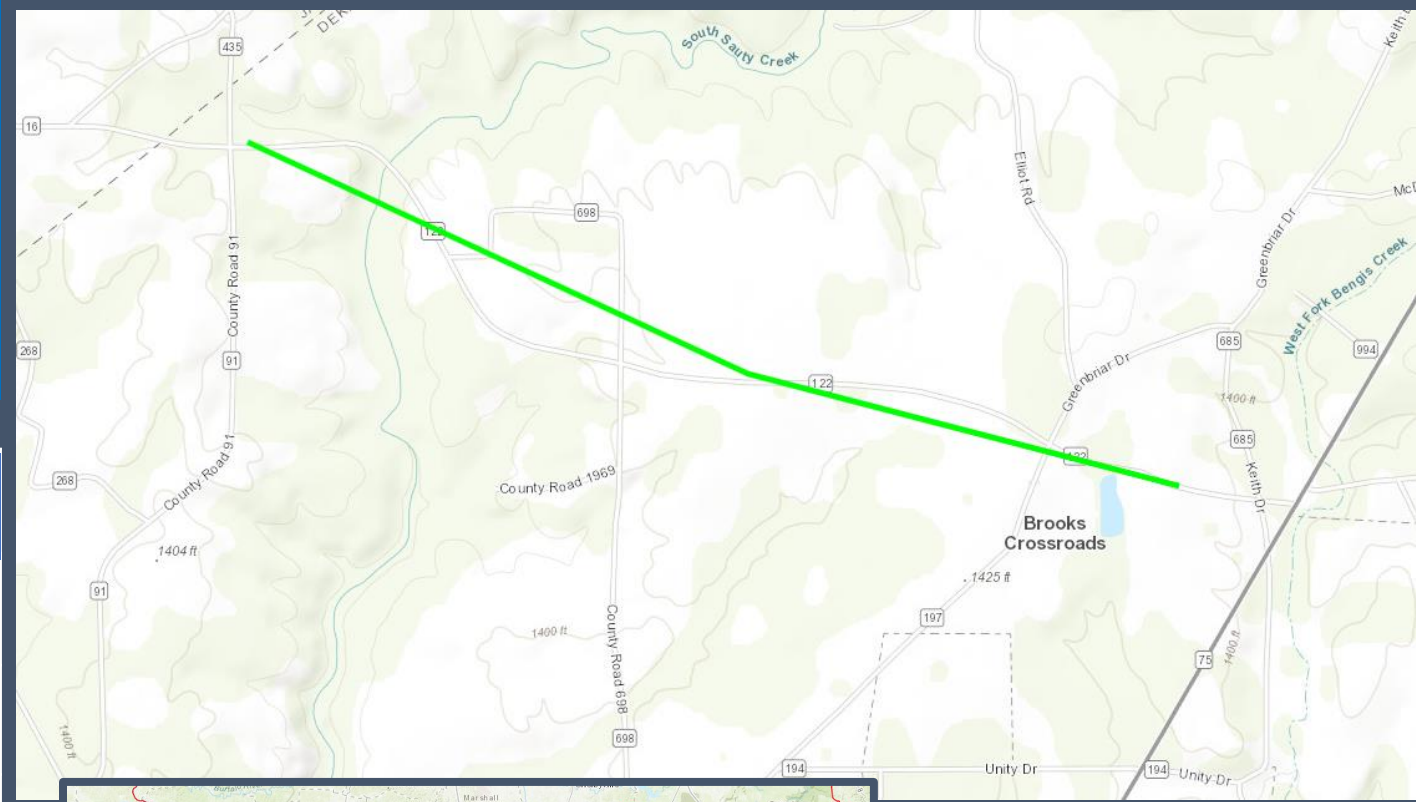




# Preliminary Damage Survey Results

## Tornado Name – Brooks Crossroads Tornado

EF Rating	EF-1
Est. Peak Winds	107 mph
Date	5/9/2024
Time (local)	12:05 AM – 12:05 AM
Path Length	1.96 miles
Max Path Width	275 yards
Injuries/Fatalities	None

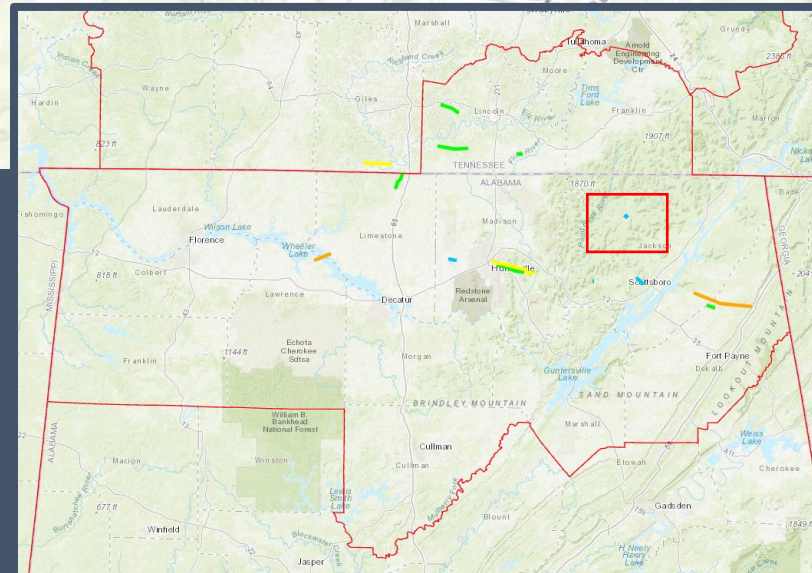
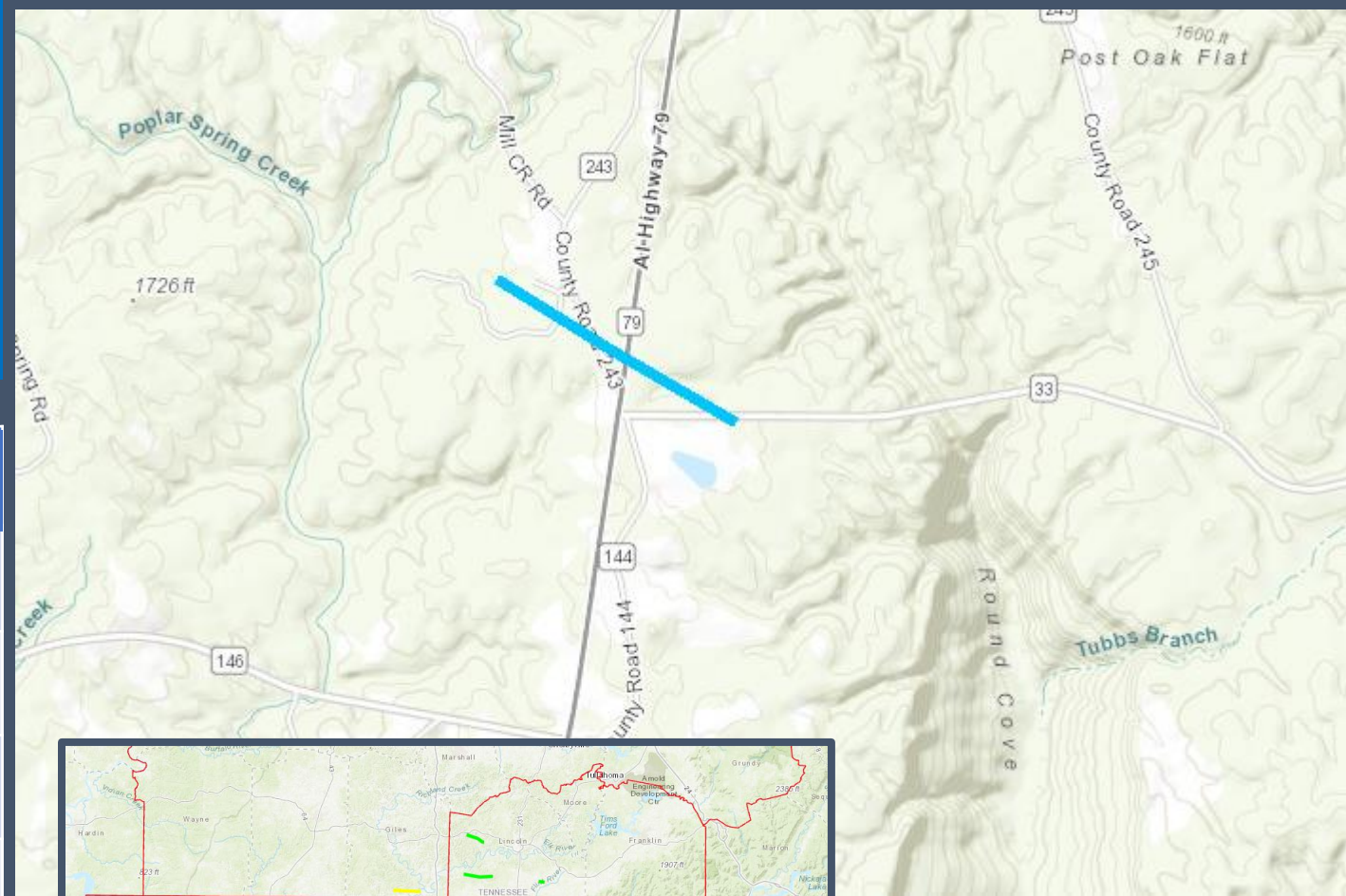




# Preliminary Damage Survey Results

## Tornado Name – South Hytop Tornado

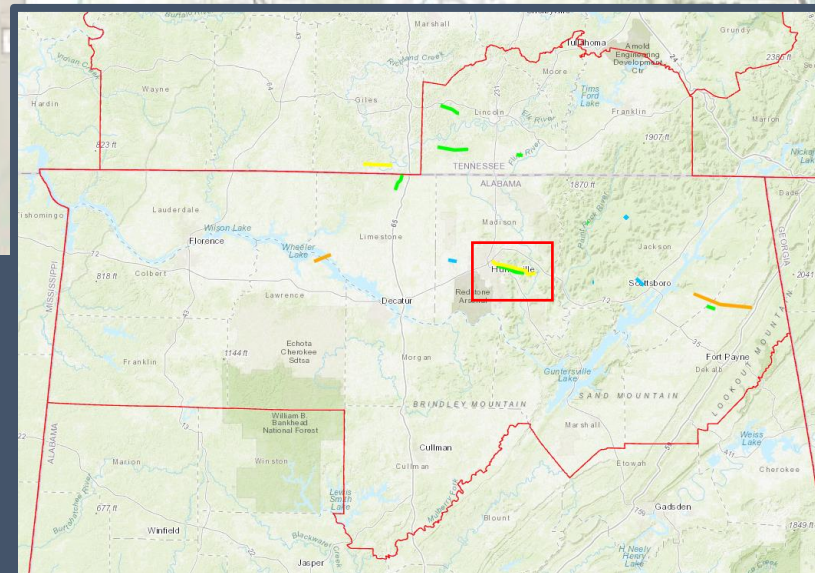
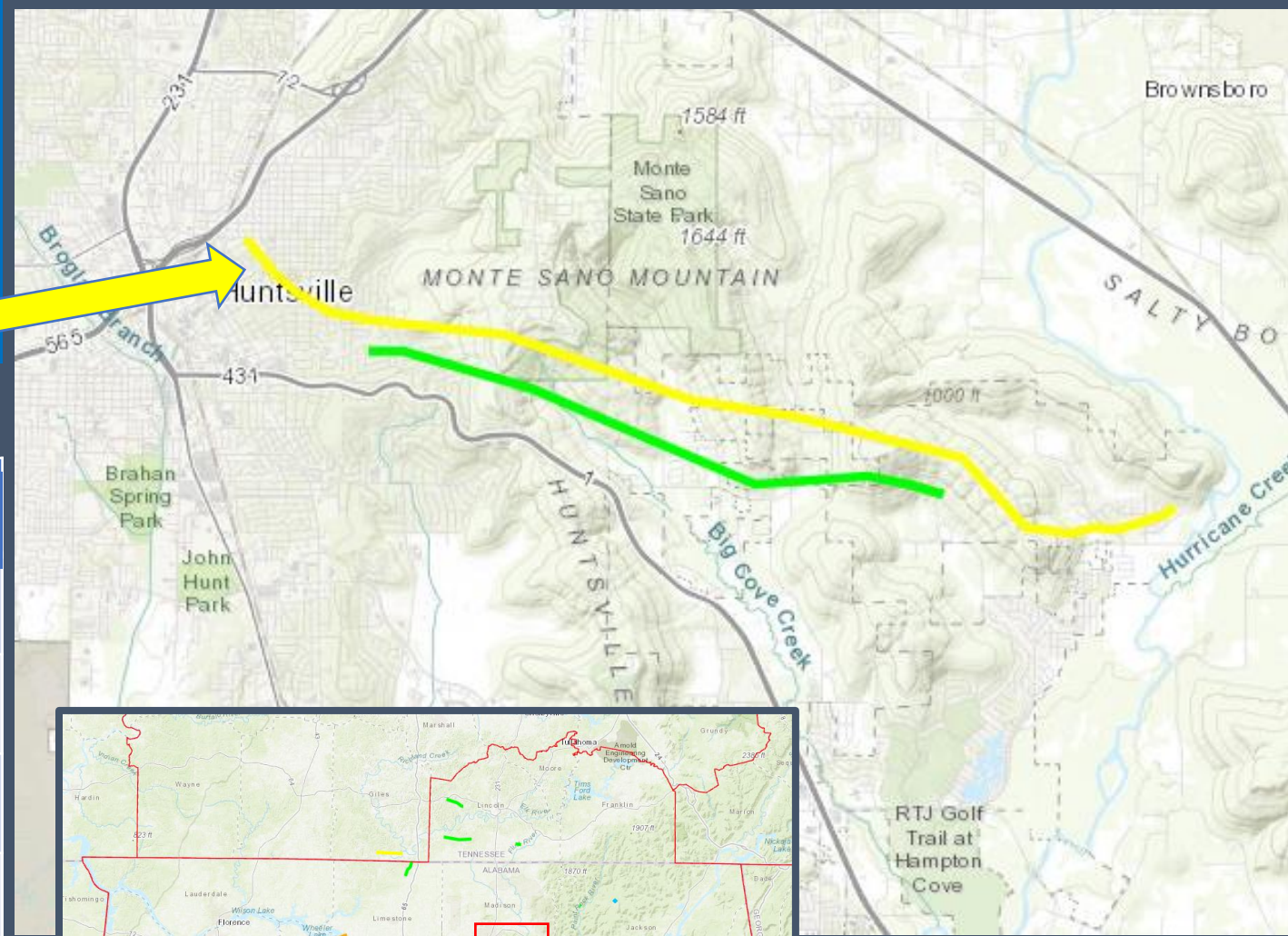

EF Rating	EF-1
Est. Peak Winds	107 mph
Date	5/9/2024
Time (local)	4:38 AM – 4:42 AM
Path Length	0.47 miles
Max Path Width	250 yards
Injuries/Fatalities	None





# Preliminary Damage Survey Results

Top Yellow EF – 2 Track



Tornado Name – Monte Sano Tornado	
EF Rating	EF-2
Est. Peak Winds	122 mph
Date	5/8/2024
Time (local)	9:28 PM – 9:48 PM
Path Length	9.75 miles
Max Path Width	850 yards
Injuries/Fatalities	None

9:03 PM - Monday, May 13, 2024

[weather.gov/hun](https://weather.gov/hun) @NWSHuntsville

Huntsville, AL



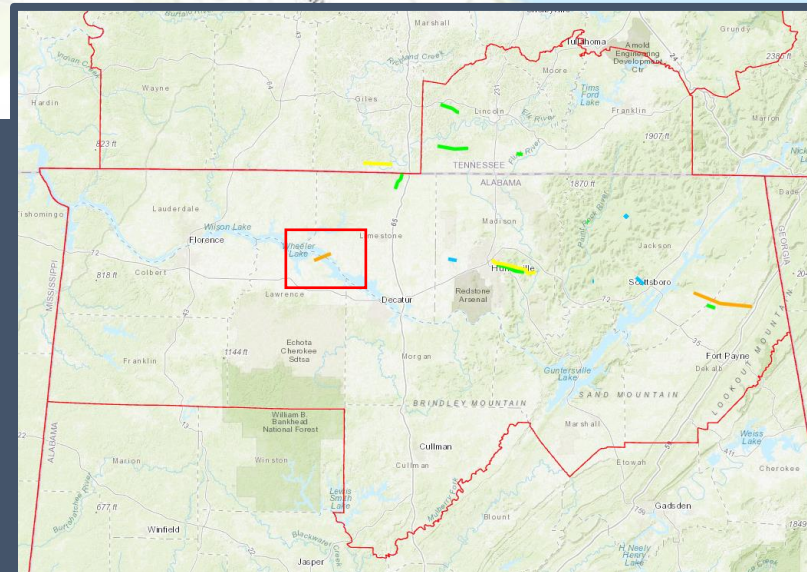


# Preliminary Damage Survey Results



## Tornado Name – Brigadoon Tornado

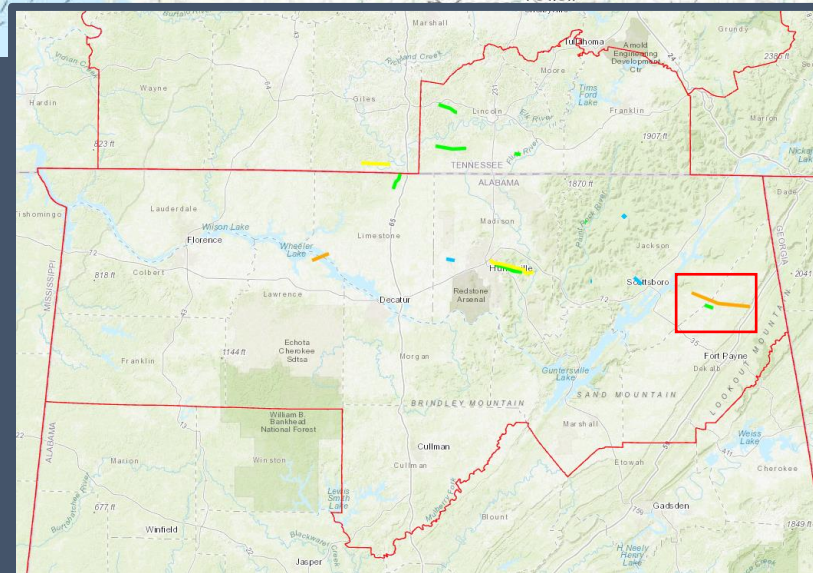
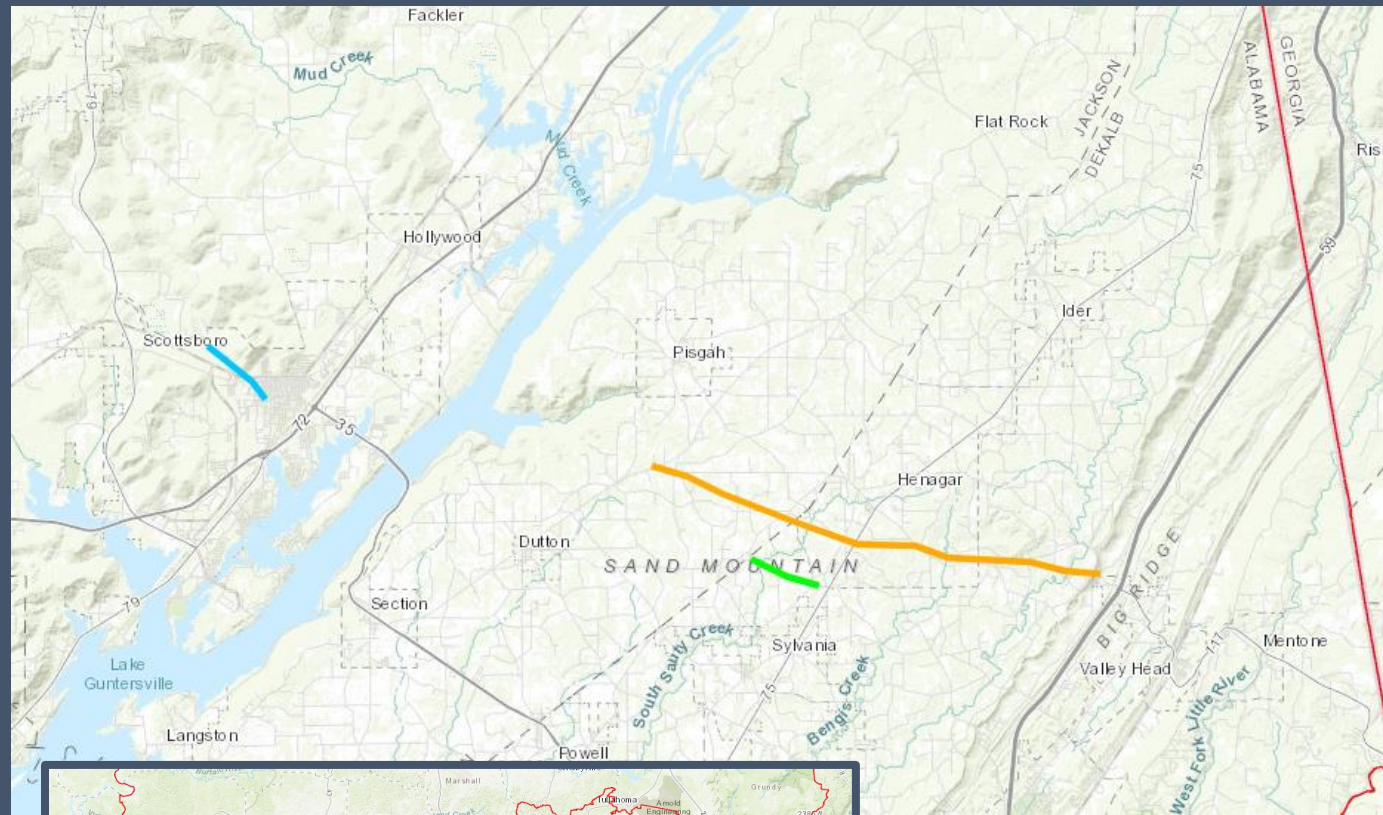
EF Rating	EF-3
Est. Peak Winds	136 mph
Date	5/8/2024
Time (local)	8:20 PM – 8:30 PM
Path Length	3.76 miles
Max Path Width	228 yards
Injuries/Fatalities	None





# Preliminary Damage Survey Results

<b>Tornado Name – Henagar Tornado</b>	
EF Rating	EF-3
Est. Peak Winds	140 mph
Date	5/8/2024
Time (local)	10:57 PM – 11:24 PM
Path Length	12.34 miles
Max Path Width	880 yards
Injuries/Fatalities	7 injuries



9:03 PM - Monday, May 13, 2024

[weather.gov/hun](https://weather.gov/hun) @NWSHuntsville

Huntsville, AL

