



Moderate Rip Current Risk at Area Beaches through Wednesday



Isolated Afternoon Thunderstorms on Tuesday & Wednesday Across Portions of Northeast and North Central FL

- Thunderstorm Coverage Increases from Friday through the Weekend



Heat and Humidity Builds Late this Week through the Weekend

- Dangerous Heat Possible Saturday with Heat Index Values of 104°-108°



Drought Conditions Persist Across Our Region

Elevated Rip Current Risk

This Week



Moderate Risk of Rip Currents this Week at All Area Beaches



Life-threatening rip currents possible
Surf Heights around 2-3 feet, mainly late in the afternoon.



- Rip Currents can sweep strong swimmers away from shore
- Heed the advice of lifeguards, beach patrol flags & signs
- **If in doubt, don't swim out!**



NATIONAL WEATHER SERVICE
Jacksonville  Florida

Issued: Tue, Jun 9, 2026 5:00 AM

Heat and Humidity Builds into the Weekend

PROTECT



Key Messages

- Heat and humidity builds later this week through the upcoming weekend.
- Heat index values peak in the 104°-108° range on Saturday afternoon.



Timing

- Highest heat indices daily from 12 pm - 6 pm

Actions

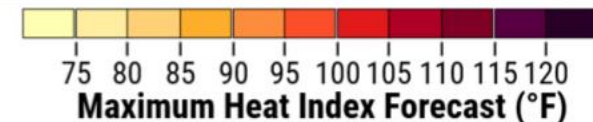


- Stay hydrated & seek shade
- **NEVER leave anyone or pets in cars**
- Know the signs of heat illness

Maximum Heat Index (°F)

Forecast

	6/10	6/11	6/12	6/13	6/14	6/15
	Wed	Thu	Fri	Sat	Sun	Mon
Baxley	96	97	99	103	99	97
Brunswick	92	96	101	106	100	102
Gainesville	99	100	102	107	103	102
Jacksonville	95	99	102	107	103	102
Lake City	99	99	100	106	102	101
Ocala	98	100	101	106	103	101
Palm Coast	88	89	93	96	94	96
St. Augustine	93	94	98	103	102	100
Starke	100	100	102	107	105	103
Waycross	97	98	99	103	100	99



NATIONAL WEATHER SERVICE

Jacksonville Florida

Issued: Tue, Jun 9, 2026 4:35 AM

Drought Monitor

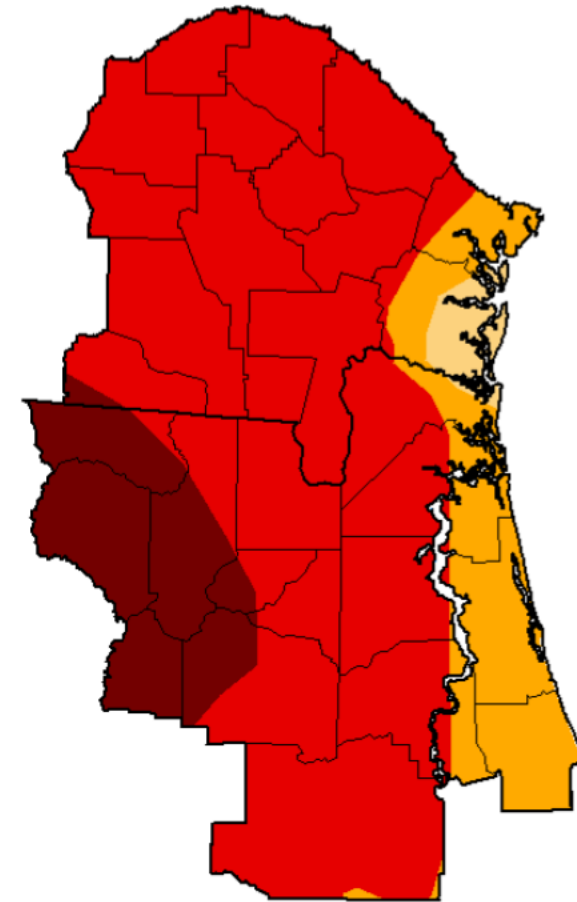
Northeast Florida & Southeast Georgia


- Recent rainfall has decreased the Exceptional (D4) drought area to only for the Suwannee Valley.
- Extreme (D3) drought to Severe (D2) prevails for the rest of southeast Georgia and northeast Florida.
- Fire danger continues. Significant rainfall is not expected until late this week and the weekend.

Abnormally Dry D0	Small brush fires increase. <i>Voluntary water conservation requested.</i>
Moderate Drought D1	Water supply decreases. <i>Burn bans possible.</i>
Severe Drought D2	Large increases in wildfire abundance; Fire danger is elevated. <i>Burn bans are implemented.</i>
Extreme Drought D3	Fire danger is extreme; Ground water declines. <i>Fire restrictions increase.</i>
Exceptional Drought D4	Ground water declines rapidly. <i>Large municipalities use alternate water sources, borrow water.</i>

U.S. Drought Monitor

Jacksonville, FL WFO



NATIONAL WEATHER SERVICE
Jacksonville  Florida

Issued: Tue, Jun 9, 2026 5:00 AM

Tropical Weather Outlook

NATIONAL WEATHER SERVICE
JACKSONVILLE, FL
Serving Northeast FL & Southeast GA



Monitored Systems

- None at this time

Local Impacts

- None at this time

Maintain Tropical Readiness

- ✓ Keep Supply Kits Stocked
- ✓ Know Family Emergency Plan
- ✓ Know Your Evacuation Zone

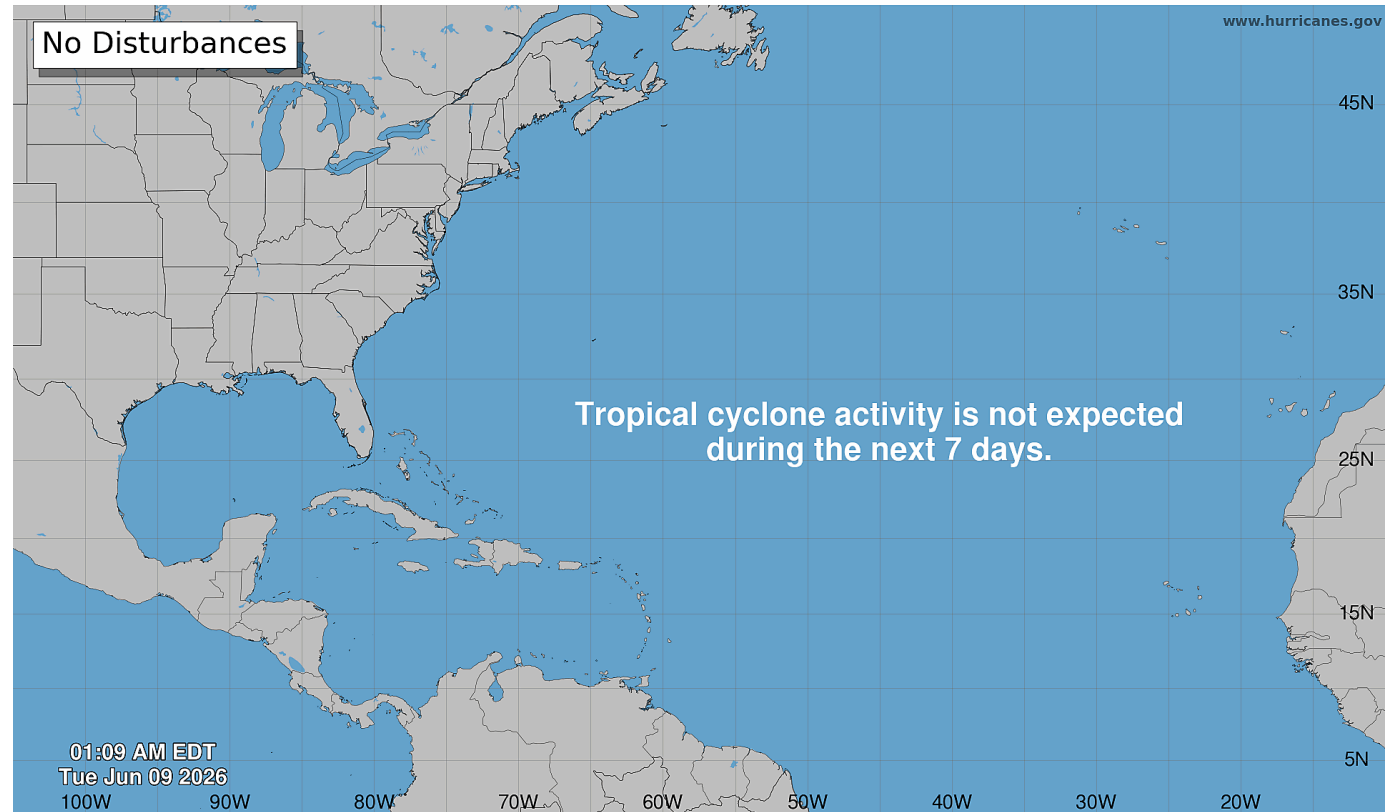
<https://www.ready.gov/hurricanes>

<https://www.hurricanes.gov>



Seven-Day Graphical Tropical Weather Outlook

National Hurricane Center Miami, Florida



7-Day Cyclone Formation Chance and Area: ☀ < 40% ☀ 40-60% ☀ > 60%

☀ Development not expected

Tropical or Subtropical Cyclone: ○ Depression 🌀 Storm 🌀 Hurricane

⊗ Post-Tropical Cyclone or Remnants

STAY AWARE, BE PREPARED.

ISSUED: Tuesday, June 9, 2026 5:06 AM