






Key Messages

NATIONAL WEATHER SERVICE
JACKSONVILLE, FL
Serving Northeast FL & Southeast GA



-  **Moderate Rip Current Risk at All Area Beaches Today**
-  **Patchy Fog Possible Early on Monday & Tuesday Mornings Inland**
-  **Isolated to Widely Scattered Afternoon & Early Evening Thunderstorms Possible Inland on Monday and Tuesday**
-  **Increasing Chances for Afternoon & Evening Thunderstorms Late this Week & Next Weekend**
-  **Afternoon Heat Index Values Rise to 100°-105° on Fri & Sat**

ISSUED: Sunday, June 7, 2026 3:10 AM

MODERATE RIP CURRENT RISK

SUNDAY



Northeast FL Beaches and
Southeast GA Beaches



Life-threatening rip currents
possible with breakers of 2-3 ft



- Rip Currents can sweep strong swimmers away from shore
- Heed the advice of lifeguards, beach patrol flags & signs
- If in doubt, don't go out!



NATIONAL WEATHER SERVICE
Jacksonville  Florida

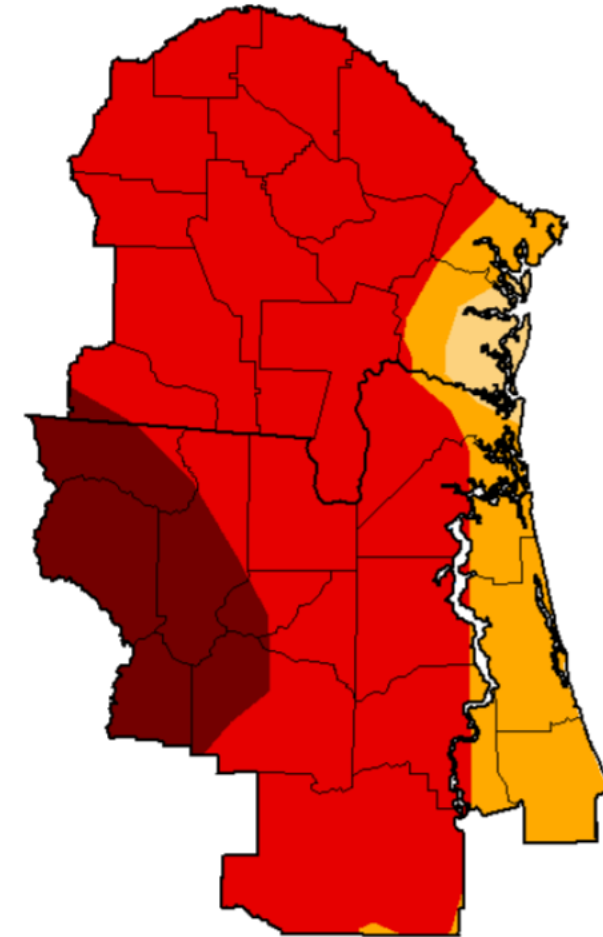
Drought Monitor


Northeast Florida & Southeast Georgia

- Recent beneficial rain has decreased the Exceptional (D4) drought area to only for the Suwannee Valley.
- Extreme (D3) drought to Severe (D2) prevails for the rest of southeast Georgia and northeast Florida.
- Fire danger continues. Significant rainfall is not expected until late next week.

Abnormally Dry D0	Small brush fires increase. <i>Voluntary water conservation requested.</i>
Moderate Drought D1	Water supply decreases. <i>Burn bans possible.</i>
Severe Drought D2	Large increases in wildfire abundance; Fire danger is elevated. <i>Burn bans are implemented.</i>
Extreme Drought D3	Fire danger is extreme; Ground water declines. <i>Fire restrictions increase.</i>
Exceptional Drought D4	Ground water declines rapidly. <i>Large municipalities use alternate water sources, borrow water.</i>

U.S. Drought Monitor Jacksonville, FL WFO



NATIONAL WEATHER SERVICE
Jacksonville  Florida

Issued: Thu, Jun 4, 2026 1:11 PM

Tropical Weather Outlook



Monitored Systems

- None at this time

Local Impacts

- None at this time

Maintain Tropical Readiness

- ✓ Keep Supply Kits Stocked
- ✓ Know Family Emergency Plan
- ✓ Know Your Evacuation Zone

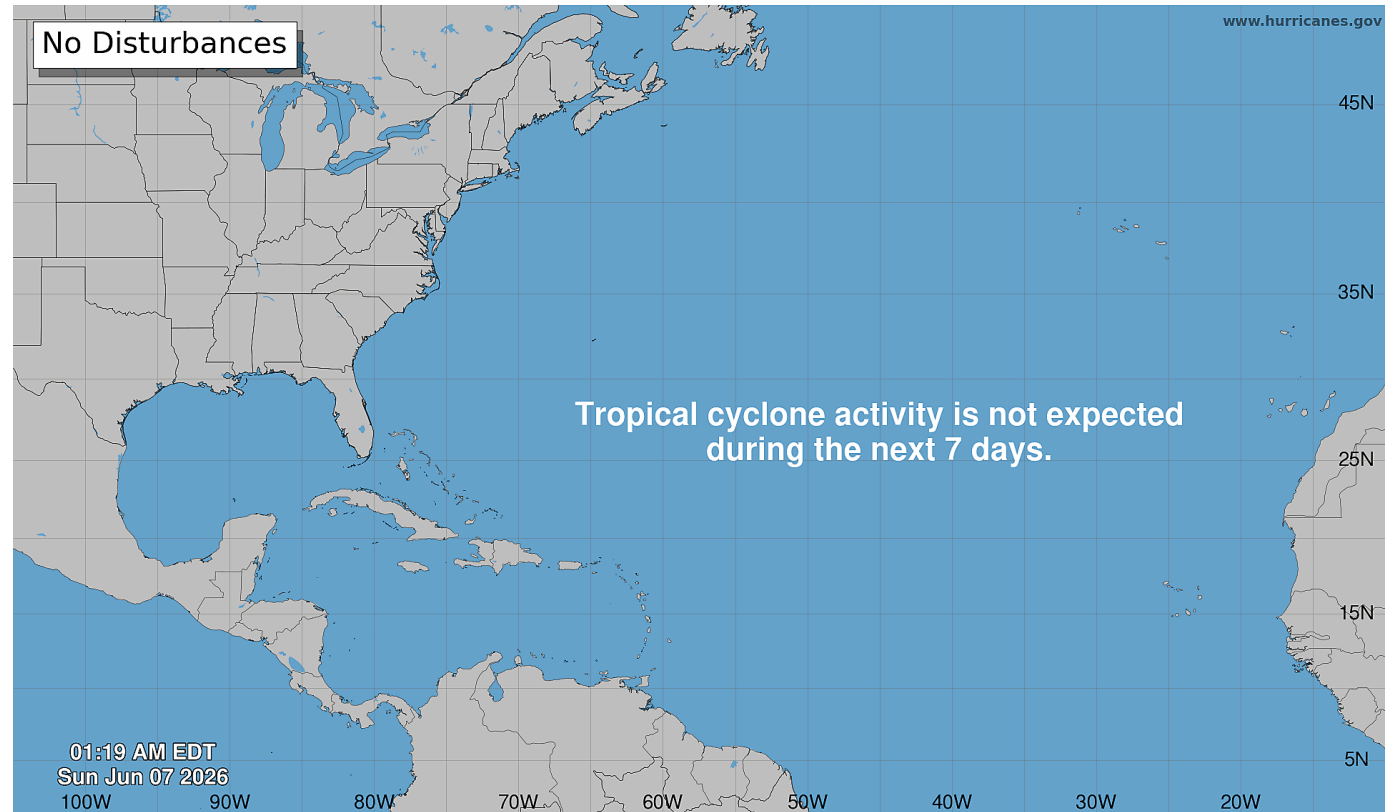
<https://www.ready.gov/hurricanes>

<https://www.hurricanes.gov>



Seven-Day Graphical Tropical Weather Outlook

National Hurricane Center Miami, Florida



7-Day Cyclone Formation Chance and Area: ☀ < 40% ☀ 40-60% ☀ > 60%

☀ Development not expected

Tropical or Subtropical Cyclone: ○ Depression 🌀 Storm 🌀 Hurricane

⊗ Post-Tropical Cyclone or Remnants