

Key Messages

NATIONAL WEATHER SERVICE
JACKSONVILLE, FL
Serving Northeast FL & Southeast GA



Moderate Rip Current Risk Continues at All Area Beaches



Isolated Thunderstorms Across Inland Southeast GA & Western Portions of the Suwannee Valley this Afternoon



Isolated Afternoon & Evening Thunderstorms on Wednesday Across North Central FL



Scattered to Numerous Afternoon & Evening Thunderstorms Thursday through Sunday



Afternoon Heat Index Values Rise to 100° - 105° Friday through Sunday

ISSUED: Monday, June 8, 2026 1:40 AM

Elevated Rip Current Risk

This Week



**Moderate Risk of Rip Currents
this Week at All Area Beaches**



**Life-threatening rip currents possible
Surf Heights around 2-3 feet, mainly
late in the afternoon.**



- Rip Currents can sweep strong swimmers away from shore
- Heed the advice of lifeguards, beach patrol flags & signs
- **If in doubt, don't swim out!**



NATIONAL WEATHER SERVICE
Jacksonville  Florida

Issued: Mon, Jun 8, 2026 3:27 AM

Drought Monitor

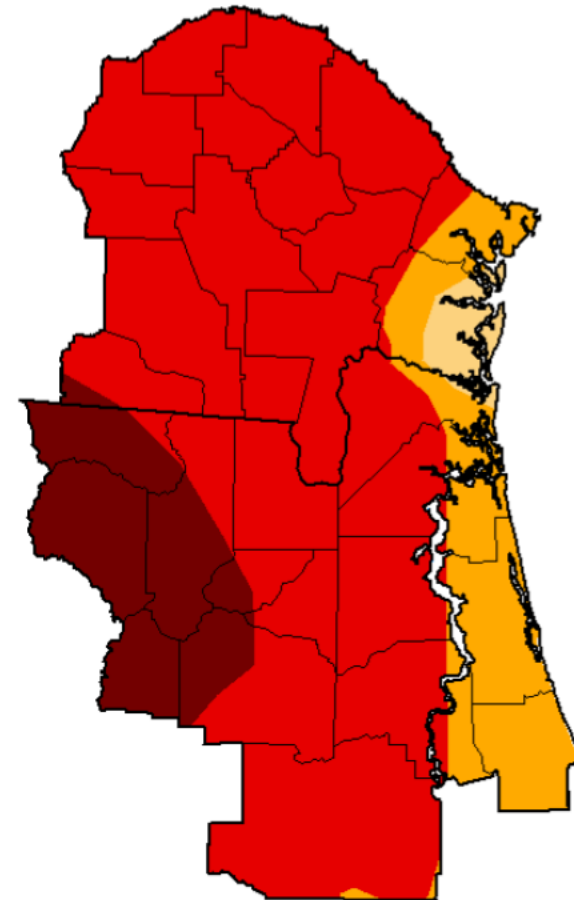
Northeast Florida & Southeast Georgia


- Recent rainfall has decreased the Exceptional (D4) drought area to only for the Suwannee Valley.
- Extreme (D3) drought to Severe (D2) prevails for the rest of southeast Georgia and northeast Florida.
- Fire danger continues. Significant rainfall is not expected until late this week and the weekend.

Abnormally Dry D0	Small brush fires increase. <i>Voluntary water conservation requested.</i>
Moderate Drought D1	Water supply decreases. <i>Burn bans possible.</i>
Severe Drought D2	Large increases in wildfire abundance; Fire danger is elevated. <i>Burn bans are implemented.</i>
Extreme Drought D3	Fire danger is extreme; Ground water declines. <i>Fire restrictions increase.</i>
Exceptional Drought D4	Ground water declines rapidly. <i>Large municipalities use alternate water sources, borrow water.</i>

U.S. Drought Monitor

Jacksonville, FL WFO



NATIONAL WEATHER SERVICE
Jacksonville  Florida

Issued: Mon, Jun 8, 2026 3:35 AM

Tropical Weather Outlook

NATIONAL WEATHER SERVICE
JACKSONVILLE, FL
Serving Northeast FL & Southeast GA



Monitored Systems

- None at this time

Local Impacts

- None at this time

Maintain Tropical Readiness

- ✓ Keep Supply Kits Stocked
- ✓ Know Family Emergency Plan
- ✓ Know Your Evacuation Zone

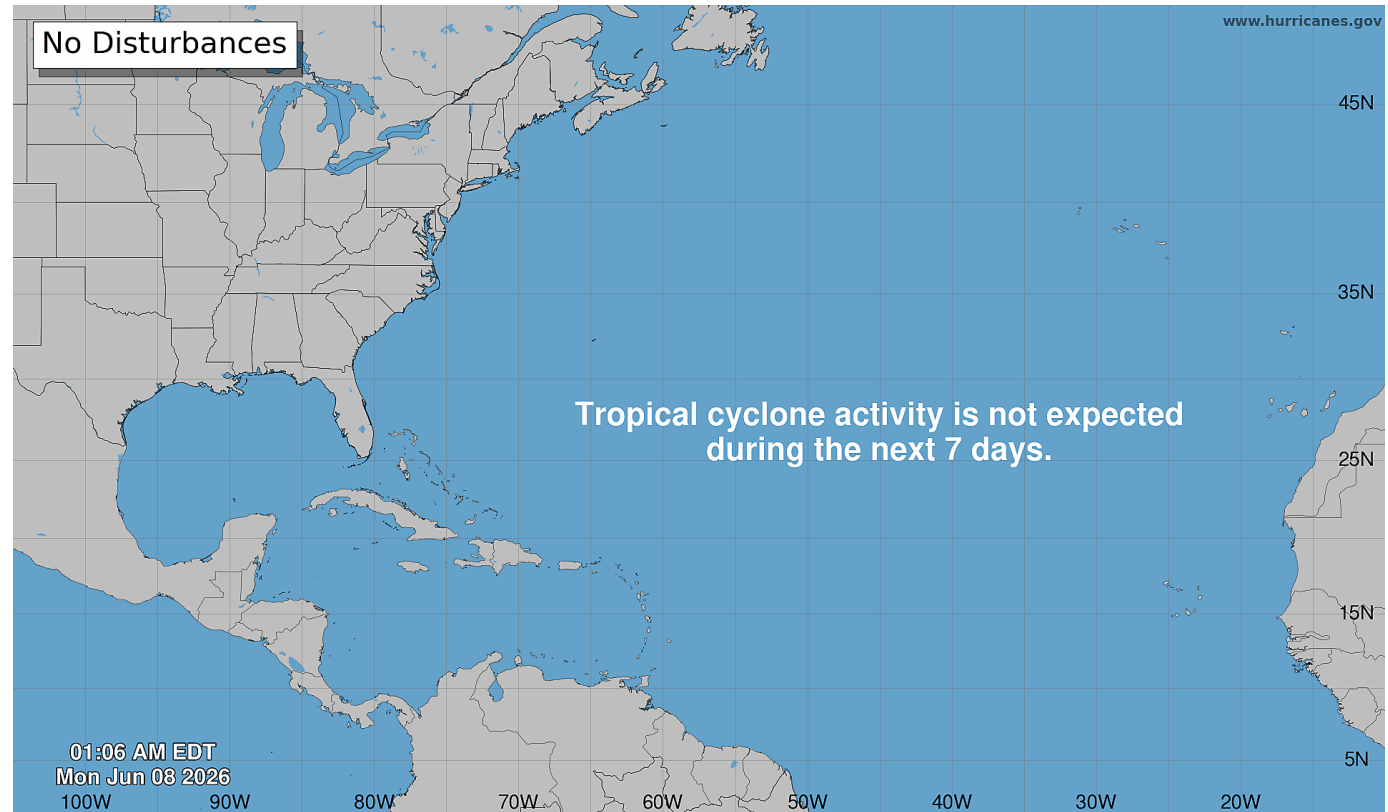
<https://www.ready.gov/hurricanes>

<https://www.hurricanes.gov>



Seven-Day Graphical Tropical Weather Outlook

National Hurricane Center Miami, Florida



7-Day Cyclone Formation Chance and Area: ☀ < 40% ☀ 40-60% ☀ > 60%

☀ Development not expected

Tropical or Subtropical Cyclone: ○ Depression 🌀 Storm 🌀 Hurricane

⊗ Post-Tropical Cyclone or Remnants

STAY AWARE, BE PREPARED.

ISSUED: Monday, June 8, 2026 1:40 AM