

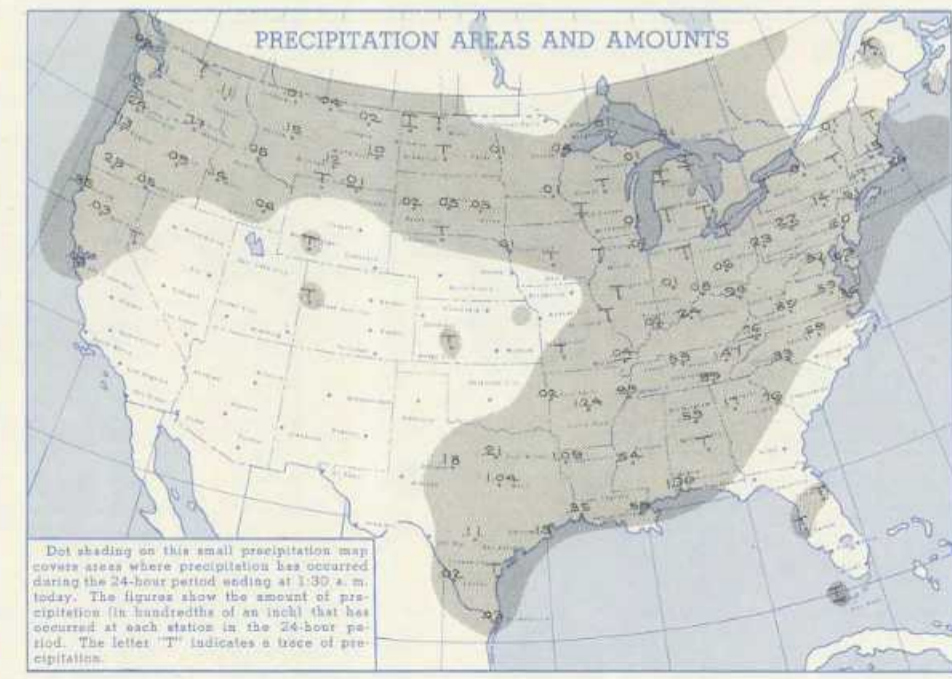
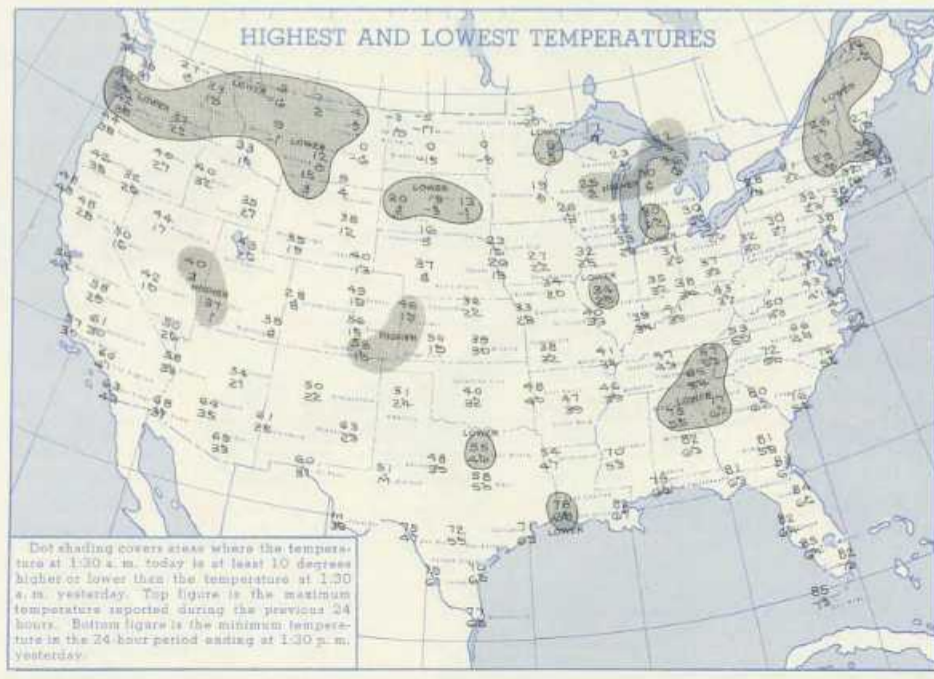
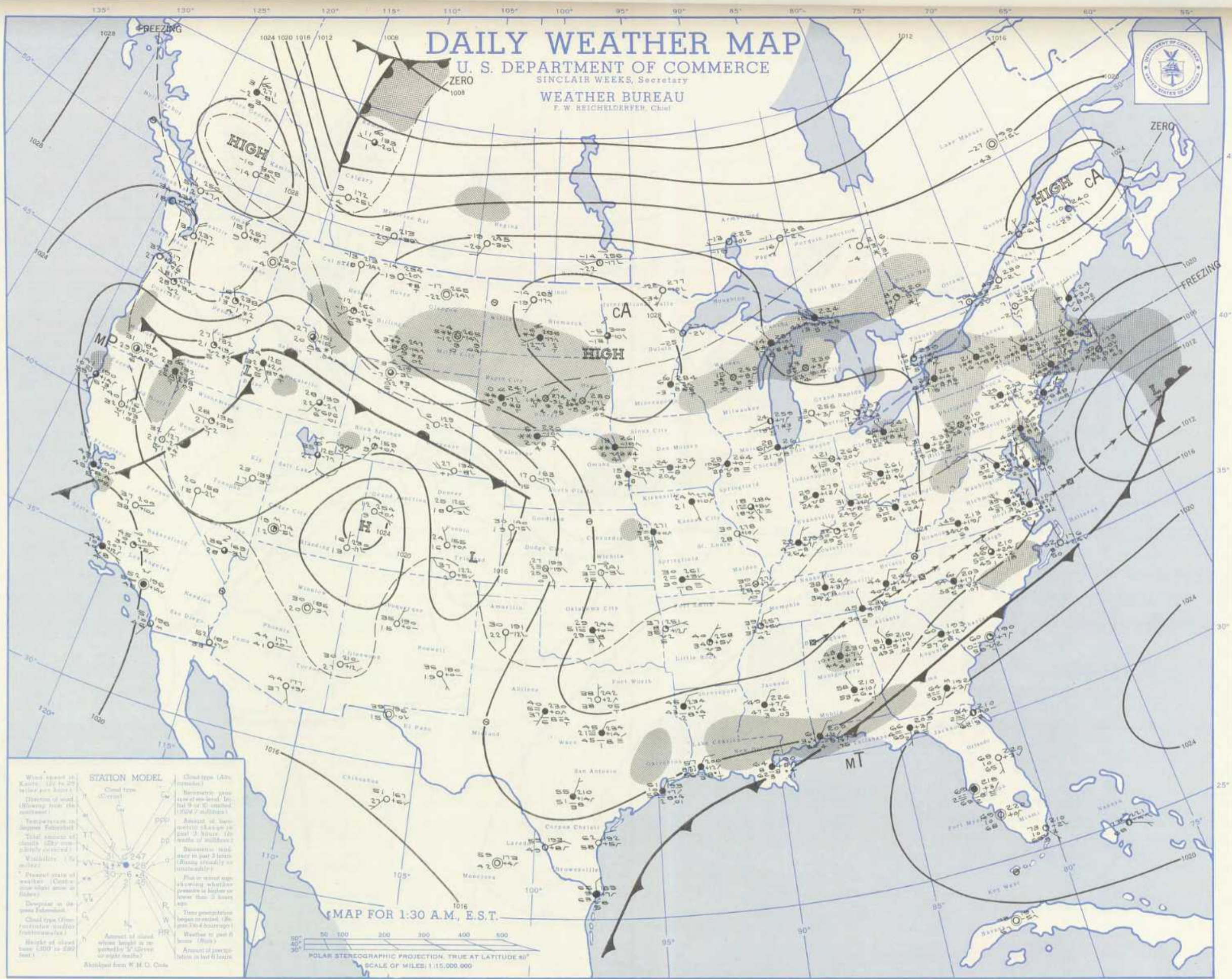
WEATHER FORECASTS
 U. S. WEATHER BUREAU, WASHINGTON, D. C.
 SATURDAY, FEBRUARY 2, 1957

DISTRICT OF COLUMBIA AND VICINITY, cloudy, but occasional sunshine, highest 43° today; fair tonight, lowest about 28°; Sunday increasing cloudiness, possibly followed by some rain or snow.

MARYLAND, considerable cloudiness with some sunshine today, highest 36° to 42° in the north and in the low 40's in the south portion; some cloudiness tonight and somewhat colder, lowest 25° to 32° in the north and 30° to 35° in the south portion; Sunday increasing cloudiness, followed by rain or snow in the west and rain in the east portion.

VIRGINIA, mostly cloudy, but a little sunshine, highest in the 40's today; fair, lowest around 25° to 30° in the north and 30° to 35° in the south portion tonight; Sunday increasing cloudiness, possibly followed by some rain over the south and rain or snow in the north portion.

DELAWARE, considerable cloudiness with some sunshine today, highest 36° to 42°; some cloudiness tonight and somewhat colder, lowest 27° to 34°; Sunday increasing cloudiness, followed by rain, possibly mixed with some snow in the north portion.



THE MAPS shown here are prepared from observations taken daily at hundreds of stations throughout North America. The observations taken at 1:30 a. m. E. S. T., at approximately two hundred selected stations are inscribed on the large surface map of the United States, southern Canada, northern Mexico, and Cuba.

A complete explanation of these maps (including all symbols and tables) is printed frequently on the reverse side. Periodically, during each month, climatological charts and graphs appear in place of the Explanation; and, occasionally, illustrated articles of special meteorological interest are published.

To subscribe to this publication, address application with Post Office money order or check, payable to Superintendent of Documents. Mail to the Superintendent of Documents, Government Printing Office, Washington 25, D. C. Price daily including Sundays and holidays, 60 cents a month, \$7.20 a year.

A complete explanation of the Daily Weather Map appears on the reverse side on Sunday of each week. Special articles relating to weather, when available, are published on other days.



SATURDAY, FEBRUARY 2, 1957

U. S. DEPT. OF COMMERCE
 Weather Bureau
 WASHINGTON 25, D. C.

IMMEDIATE — U. S. Weather Report

This Report Will be Forwarded in All Reports as Letter Mail
 (See Sec. 2417, P. L. 85, 11)

Printed and For Sale by U. S. Dept. of Commerce