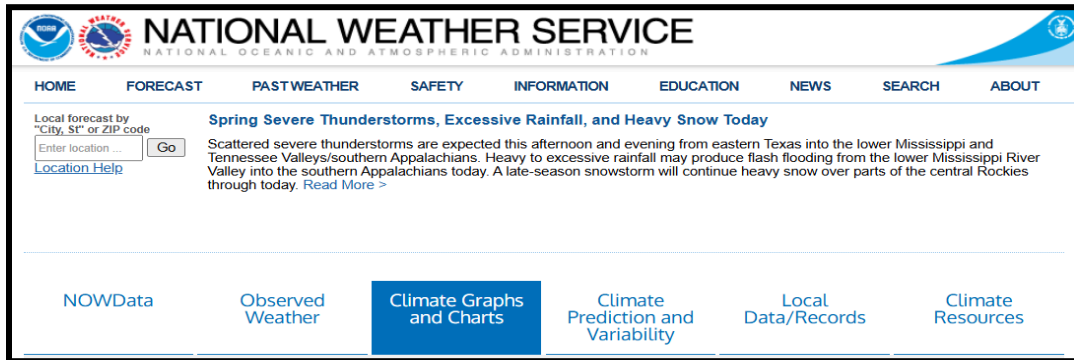


Updated Functionality of NWS Little Rock's Climate Webpage

This document provides an overview of a new feature of the National Weather Service Little Rock (LZK) Climate webpage, accessible at <https://www.weather.gov/wrh/climate?wfo=lzk>. It is intended for use by a broad audience, including researchers, students, weather enthusiasts, media professionals, and the general public seeking local and regional climate information.

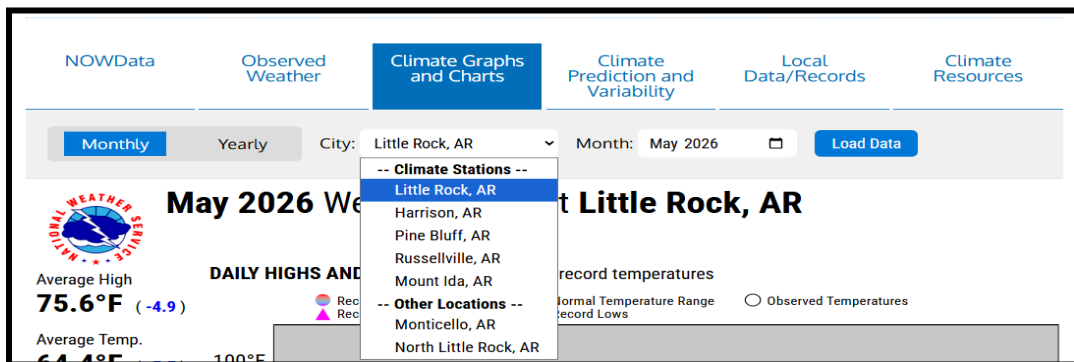
After navigating to the website: <https://www.weather.gov/wrh/climate?wfo=lzk>

1. Select the "Climate Graphs and Charts" tab (shown below)

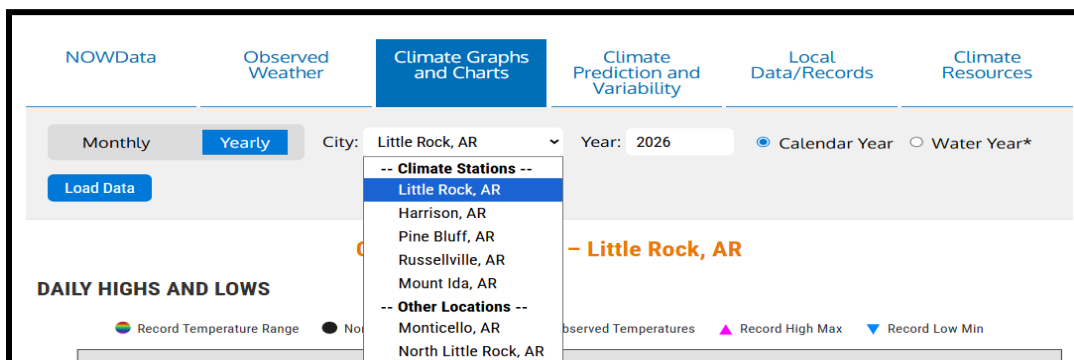


From there you can choose, "Monthly" or "Yearly"

2. If you select **Monthly** you will then choose a "City" and "Month/Year" (**data is available for the period of record for the site you select**) then click "Load Data" (shown below)

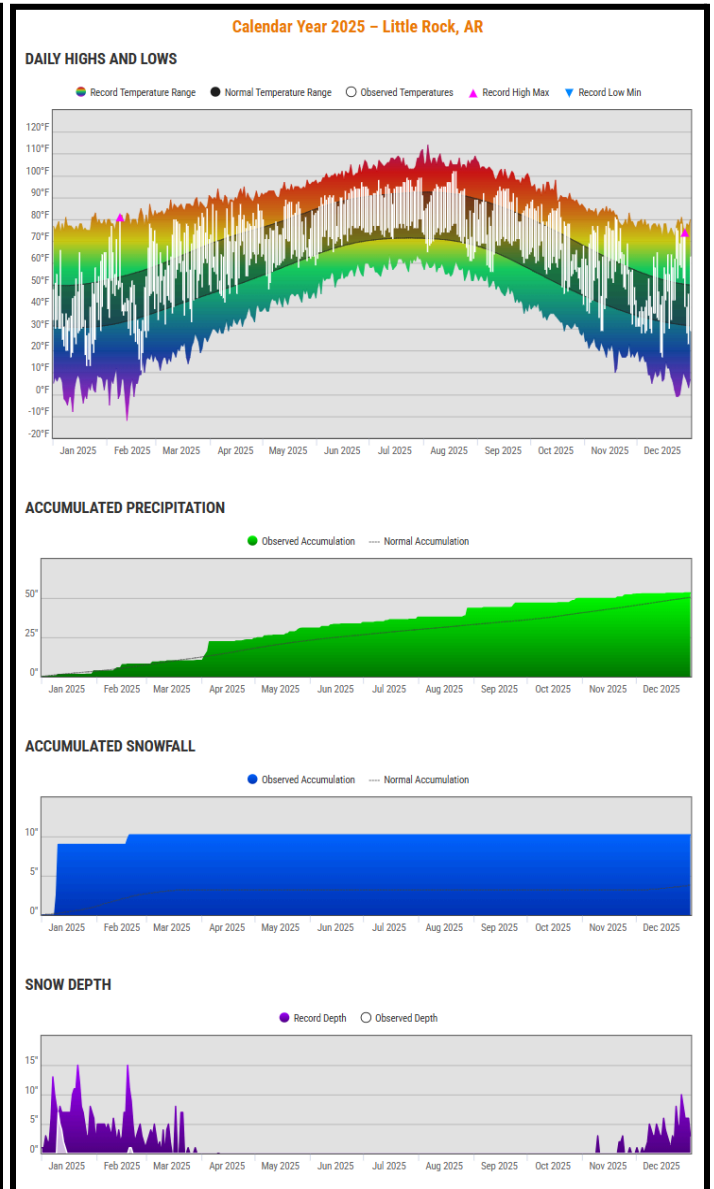
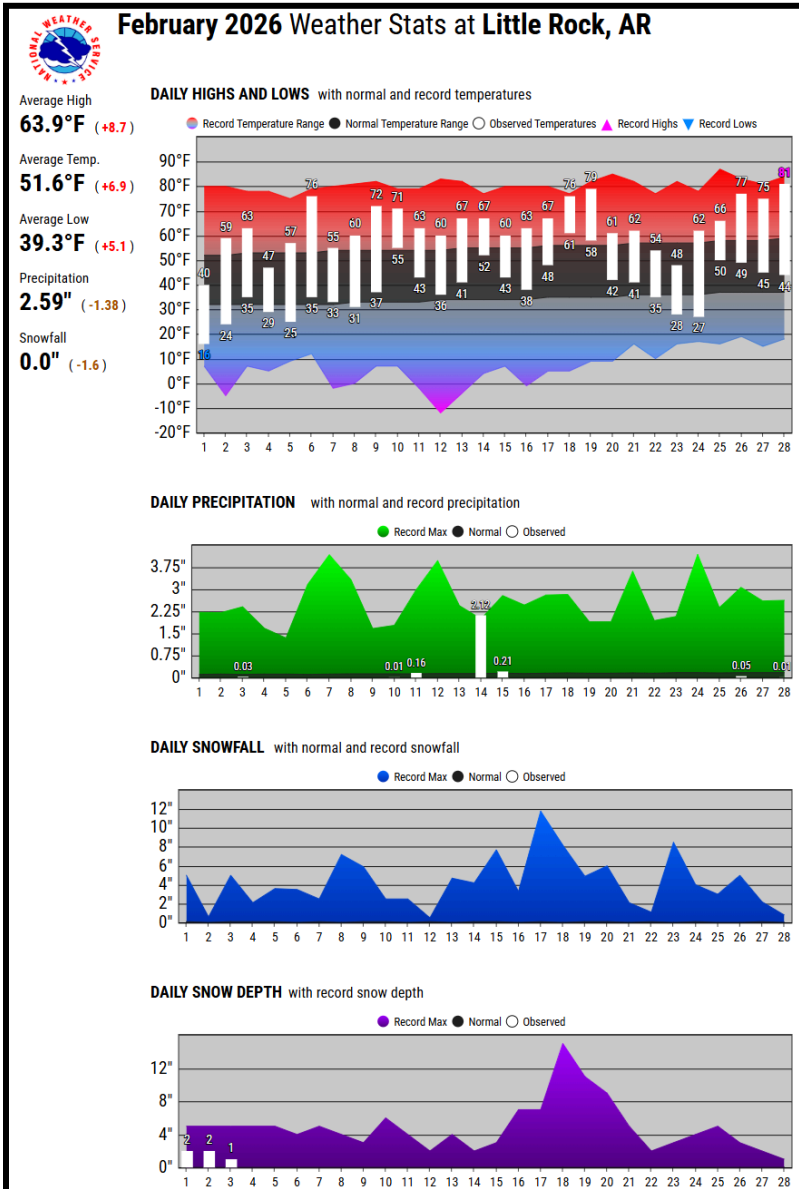


3. If you select **Yearly** you will then choose a "City" and "Year" (**data is available for the period of record for the site you select**) then "Calendar Year" or "Water Year" then click "Load Data" (shown below)



Monthly data includes daily highs and lows charts which include normal and record temperatures. Daily precipitation, snowfall and snow depth charts are also available, which include normals and records. Below the charts is a table of all available weather elements for the selected month.

Yearly data includes daily highs and lows charts which include normal and record temperatures. Accumulated precipitation, accumulated snowfall and snow depth charts are also available, which include normals and records. Below the charts is a table of all available weather elements for each month as well as other record and frequency data.



Examples of monthly and yearly data, including charts, are shown above.

If you have any questions, feel free to email: sr-lzk.webmaster@noaa.gov