

Regional Climate Summary

February 2018

Weather Forecast Office
Midland/Odessa, TX
Issued March 6, 2018 1:36 PM CT

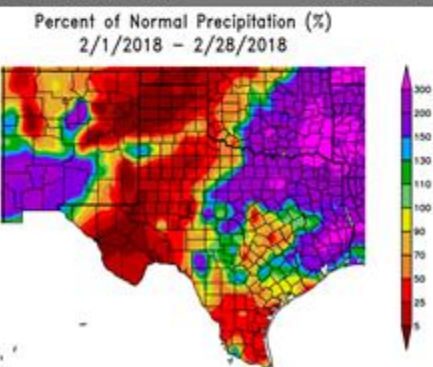
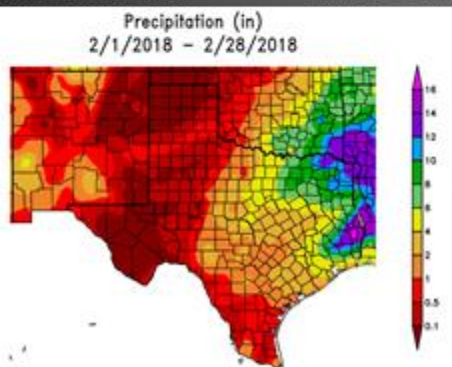
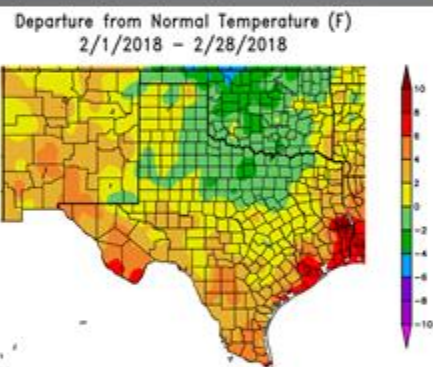
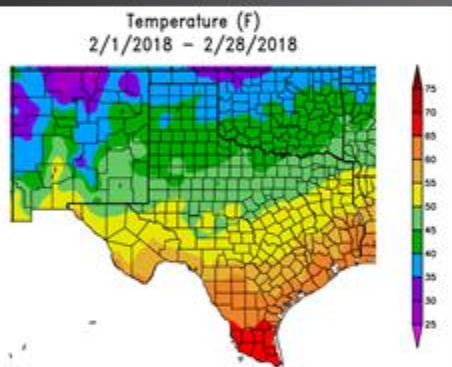


The main story for February was the continued dryness and worsening drought conditions. It was yet another month without any major storm systems effecting the region. By the end of the month, the majority of our region was in moderate to severe drought. Most locations saw under a tenth of an inch for the month except for areas around Snyder where amounts were near 0.50". As is usually the case this month, temperature swings were large as Spring weather begins to appear. We saw some chilly morning lows including 11°F in Tatum on the 26th. To contrast, temperatures warmed all the way to 95°F at Castolon on the 16th.

Midland Int'l Airport February Statistics:

- Warmest Day: 84°F on the 14th
- Coldest Night: 24°F on the 11th
- Average Temperature: 51.4°F
- Precipitation Total: 0.04"
- Highest Wind Gust: 45 mph on the 24th

February	Precip Ranking	Temp Ranking
Alpine (1930-2018)	(0.05) Not Significant	(52.9°F) Not Significant
Carlsbad (1950-2018)	(0.18") Not Significant	(48.2°F) Not Significant
Fort Stockton (1940-2018)	(Trace") Tied Driest	(54.6°F) T-12 th Warmest
Hobbs (1940-2018)	(0.03") T-18 th Driest	(47.5°F) Not Significant
Midland (1930-2018)	(0.04") T-13 th Driest	(51.4°F) 14 th Warmest
Seminole (1930-2018)	(0.06") T-6 th Driest	(45.7°F) Not Significant
Snyder (1920-2018)	(0.50") Not Significant	(47.9°F) Not Significant



Midland, TX- James Rodriguez



Greenwood, TX- Liffin Moller

Fogbow - NWS Midland



Scurry County, TX - Twitter @AnnH404