

# Regional Climate Summary

January 2018

Weather Forecast Office  
Midland/Odessa, TX

Issued May 13, 2021 2:04 AM CT



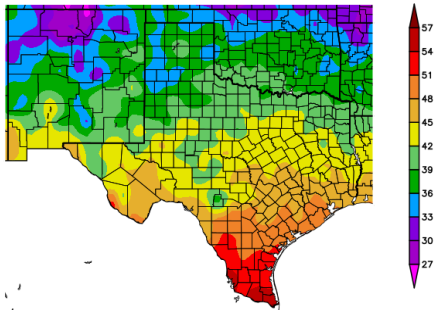
Dry and cool weather was the story this January. Temperatures were at or below normal across the area due to a cold start to the month. Many temperature swings occurred throughout the month as storm systems passed north of the region and brought a series of cold fronts through west Texas and southeast New Mexico. A precipitation deficit existed throughout the region with most locations receiving less than a tenth of an inch. Alpine, Midland, and Seminole, TX all recorded their top 10 driest January. No major winter storms occurred and only a few light traces of snow fell during the first week of the month.

## Midland Intl Airport January Statistics:

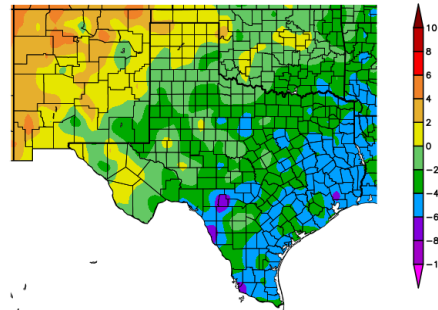
- Warmest Day: 78°F on the 20th
- Coldest Night: 11°F on the 1st
- Average Temperature: 43.7°F
- Precipitation Total: 0.01"
- Highest Wind Gust: 68 mph on the 10th

January	Precip Ranking	Temp Ranking
Alpine (1930-2018)	(Trace) T-5 <sup>th</sup> Driest	(44.9°F) Not Significant
Carlsbad (1950-2018)	(0.07") T-20 <sup>th</sup> Driest	(40.4°F) T-14 <sup>th</sup> Coolest
Fort Stockton (1940-2018)	(0.01") T-12 <sup>th</sup> Driest	(47.1°F) Not Significant
Hobbs (1940-2018)	(0.01") 18 <sup>th</sup> Driest	(41.5°F) Not Significant
Midland (1930-2018)	(0.01") T-6 <sup>th</sup> Driest	(43.7°F) Not Significant
Seminole (1930-2018)	(Trace) T-7 <sup>th</sup> Driest	(38.9°F) 19 <sup>th</sup> Coolest
Snyder (1920-2018)	(0.06") 16 <sup>th</sup> Driest	(42.8°F) Not Significant

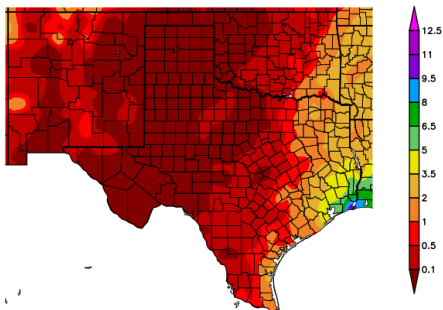
Temperature (F)  
1/1/2018 - 1/31/2018



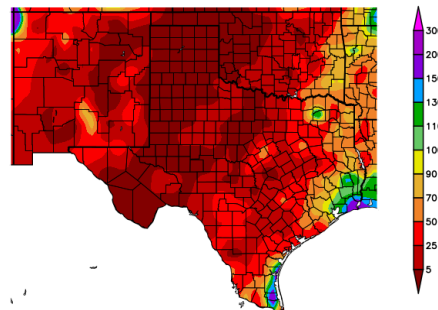
Departure from Normal Temperature (F)  
1/1/2018 - 1/31/2018



Precipitation (in)  
1/1/2018 - 1/31/2018



Percent of Normal Precipitation (%)  
1/1/2018 - 1/31/2018



Lamesa, TX - Cam Wade

Big Lake, TX - Mario DeHoyos



Big Spring, TX - James Rodriguez

Scurry County, TX - Twitter @AnnHd04