



**May 8, 2025**  
**4:44 PM**

- Scattered slow moving thunderstorms will bring an isolated flash flood threat N&W of NYC this afternoon.
- A coastal low pressure system will bring widespread heavy rainfall to the entire area late tonight into tomorrow evening, presenting an urban, poor drainage, and riverine flood threat.



Graphic Created  
May 8th, 2025  
4:14 PM EDT

NWS Hazard information also available in  
Spanish, Chinese and French

## HAZARDS & IMPACTS

- **Storm Total Rainfall:** 1/2 to 1" across northeastern NJ, LoHud and SW CT this aft/eve, with locally higher amounts possible. For late tonight thru Friday Eve, an additional 1 to 2" likely, with locally higher amounts possible across the entire watch.
- **Rainfall Rates:** Up to 1 1/2"/hr this aft/eve. For late tonight thru Friday Eve, up to 1"/hr possible.
- **Urban/Poor Drainage Flash Flooding:** Localized instances of flash flooding across northeastern NJ, LoHud and SW CT this aft/eve. For late tonight thru Friday Eve, widespread minor urban and poor drainage flooding likely across the entire area, with localized instances of flash flooding possible across the Watch area.
- **River/Stream Flooding:** Minor to locally moderate flooding likely along quick responding small rivers, streams, creeks in the Watch area on Friday into Friday Night, including the Still River in CT. For the large stem Connecticut and Housatonic Rivers, minor flooding is expected, with moderate flooding possible into early next week.

# NWS ALERTS

- **Flood Watch:** For LoHud, southern CT, and portions of NE NJ through 1 AM Saturday.

## FORECAST CHALLENGES

- For the Flood Watch area...Localized flash flood threat for this aft/eve will be from scattered slow moving shower and thunderstorm activity. The flood threat late tonight into Friday evening will be from a widespread heavy rain over already saturated grounds with streamflows running well above normal.
- Areas outside of the flood watch will likely experience areas of minor urban and poor drainage flooding late tonight into Friday evening, but the threat for flash flooding low.

**NEXT  
BRIEF**

By 6AM Friday.

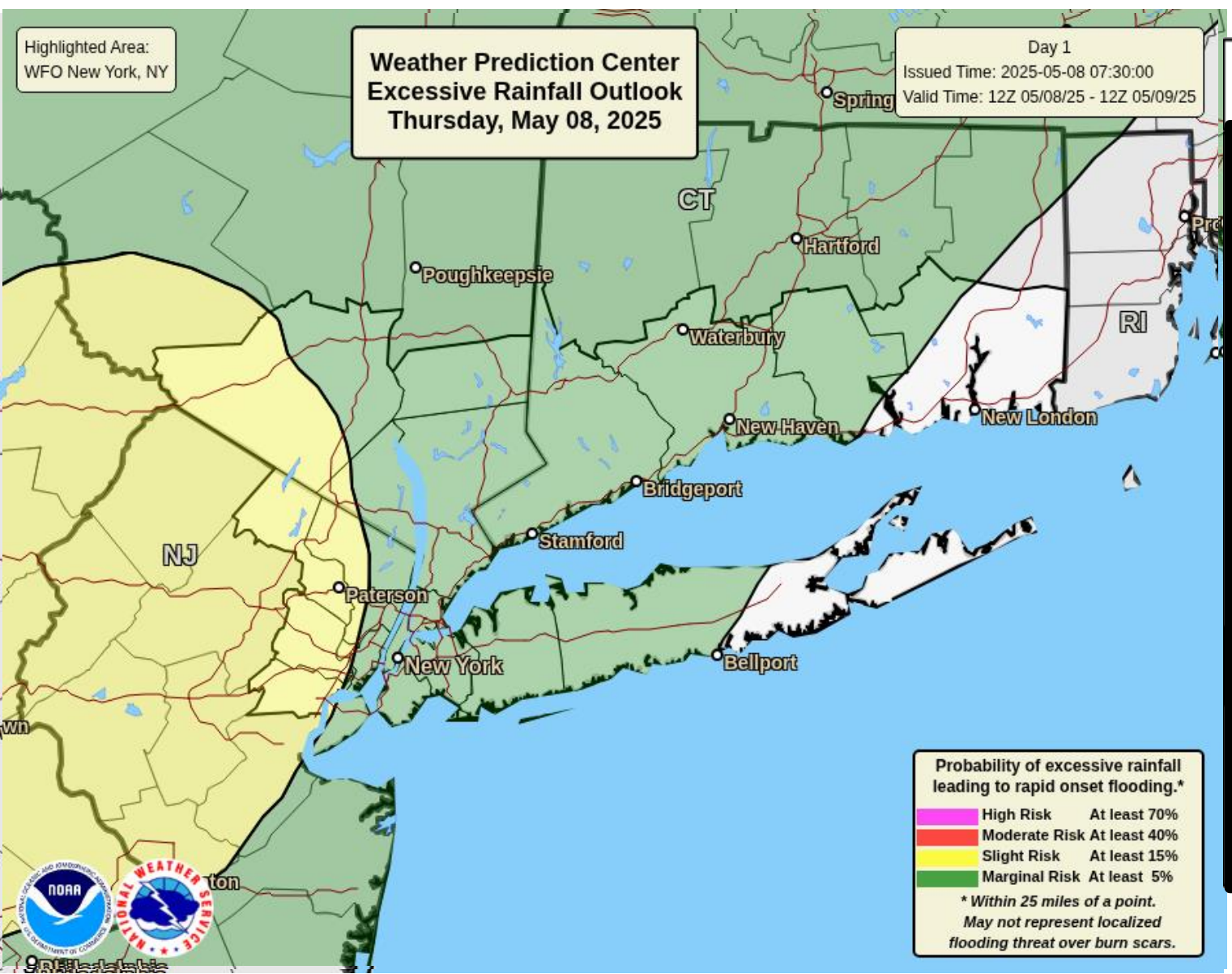


# National Weather Service New York, NY



# Excessive Rainfall Outlook This Afternoon/Evening

May 8, 2025  
4:44 PM



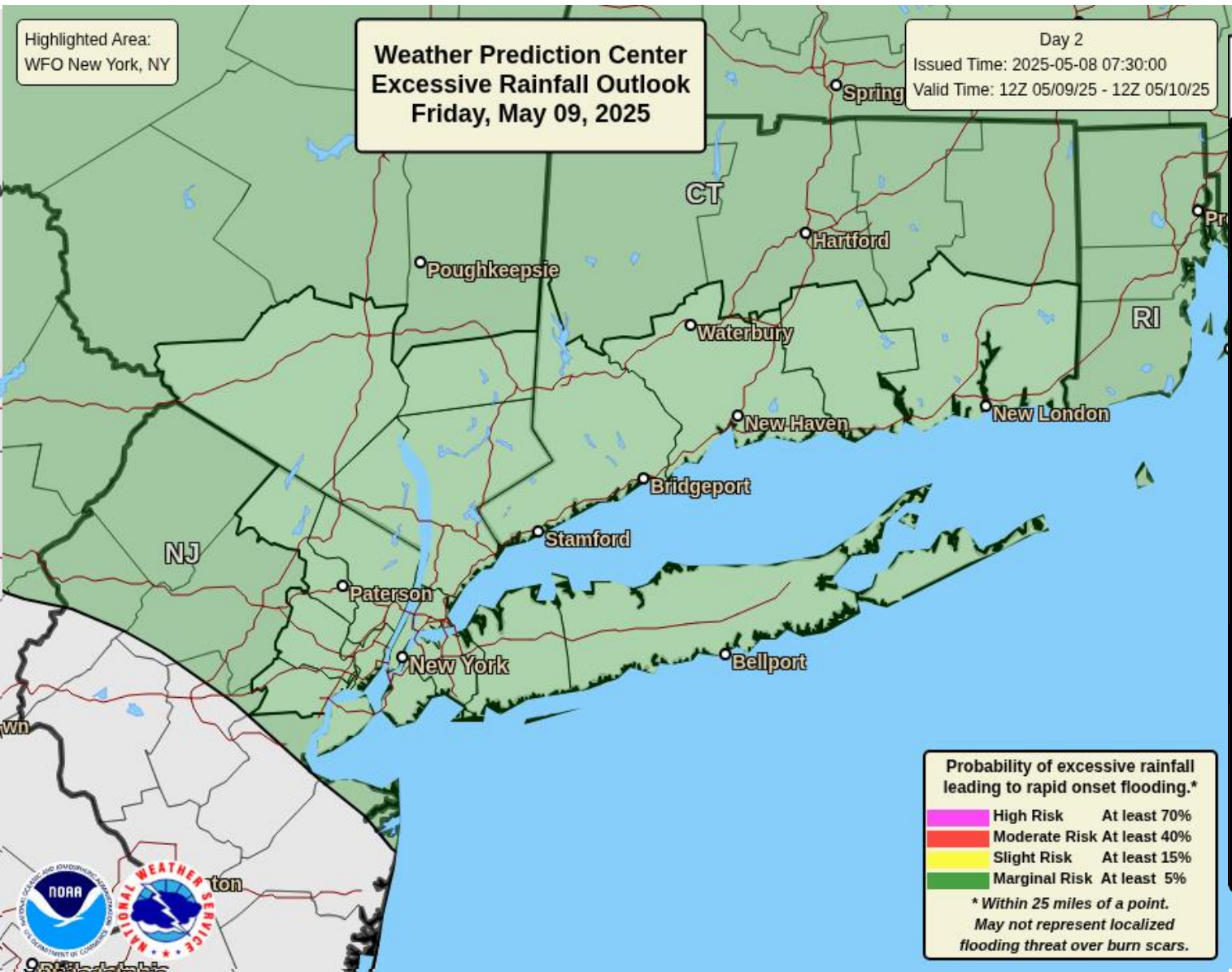
## Understanding WPC Excessive Rainfall Risk Categories

No Area/Label	MARGINAL (MRGL)	SLIGHT (SLGT)	MODERATE (MDT)	HIGH (HIGH)
Flash floods are generally not expected.	Isolated flash floods possible	Scattered flash floods possible	Numerous flash floods likely	Widespread flash floods expected
	Localized and primarily affecting places that can experience rapid runoff with heavy rainfall.	Mainly localized. Most vulnerable are urban areas, roads, small streams and washes. Isolated significant flash floods possible.	Numerous flash flooding events with significant events possible. Many streams may flood, potentially affecting larger rivers.	Severe, widespread flash flooding. Areas that don't normally experience flash flooding, could. Lives and property in greater danger.
<a href="http://www.wpc.ncep.noaa.gov">www.wpc.ncep.noaa.gov</a> @NWSWPC				
Flash flooding near me?	Flash Flooding			
	NO Flash Flooding			
 WEATHER PREDICTION CENTER				



# Excessive Rainfall Outlook for Friday

May 8, 2025  
4:44 PM



## Understanding WPC Excessive Rainfall Risk Categories

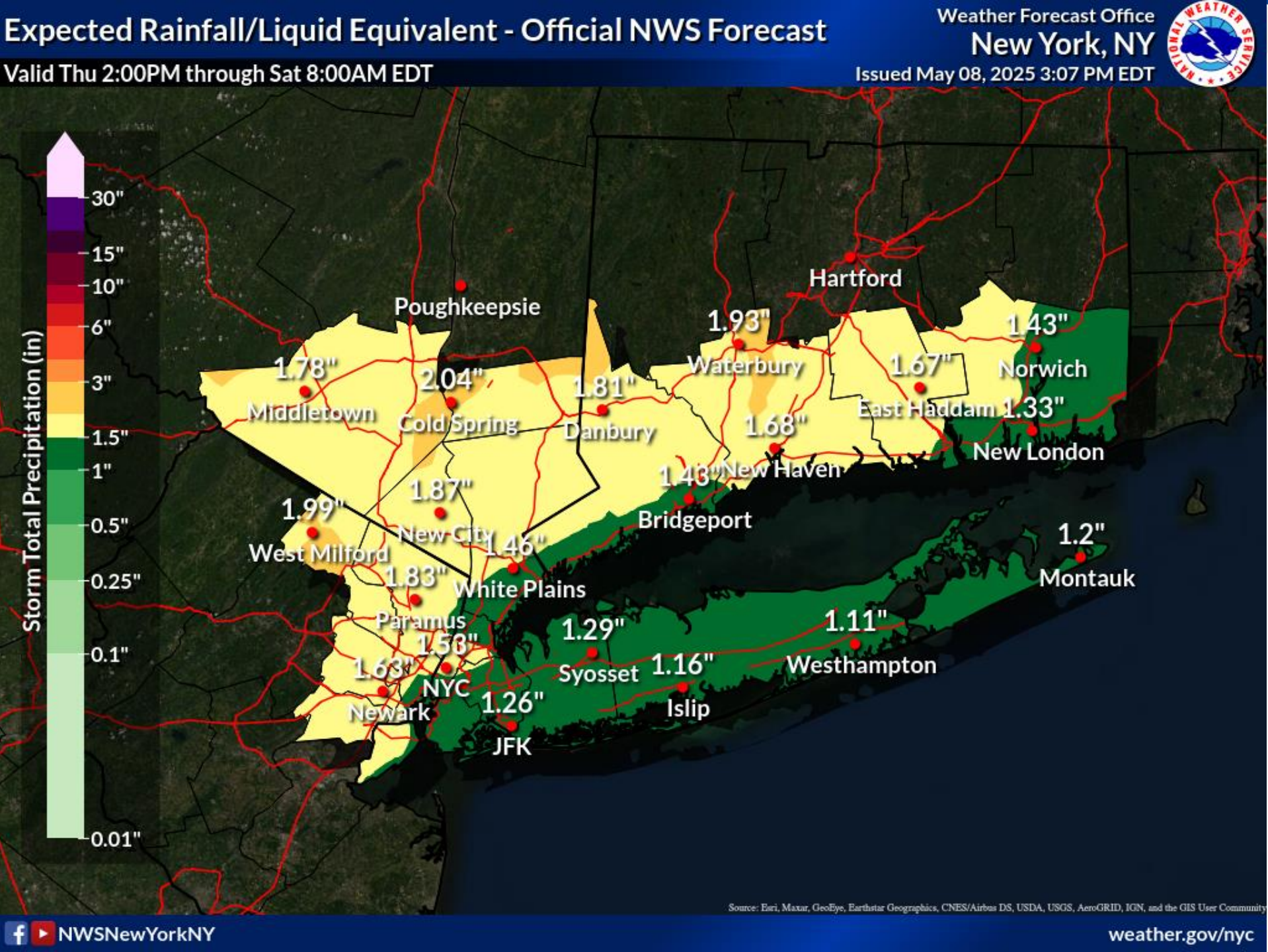
No Area/Label	MARGINAL (MRGL)	SLIGHT (SLGT)	MODERATE (MDT)	HIGH (HIGH)
Flash floods are generally not expected.	Isolated flash floods possible	Scattered flash floods possible	Numerous flash floods likely	Widespread flash floods expected
Localized and primarily affecting places that can experience rapid runoff with heavy rainfall.	Mainly localized. Most vulnerable are urban areas, roads, small streams and washes. Isolated significant flash floods possible.	Numerous flash flooding events with significant events possible. Many streams may flood, potentially affecting larger rivers.	Severe, widespread flash flooding. Areas that don't normally experience flash flooding, could. Lives and property in greater danger.	
<a href="http://www.wpc.ncep.noaa.gov">www.wpc.ncep.noaa.gov</a> @NWSWPC				
Flash flooding near me?	Flash Flooding			
	NO Flash Flooding			
 WEATHER PREDICTION CENTER				





# Storm Total Rainfall

May 8, 2025  
4:44 PM



National Oceanic and  
Atmospheric Administration  
U.S. Department of Commerce

National Weather Service  
New York, NY