

Strong Winds and Moderate to Heavy Rain Expected

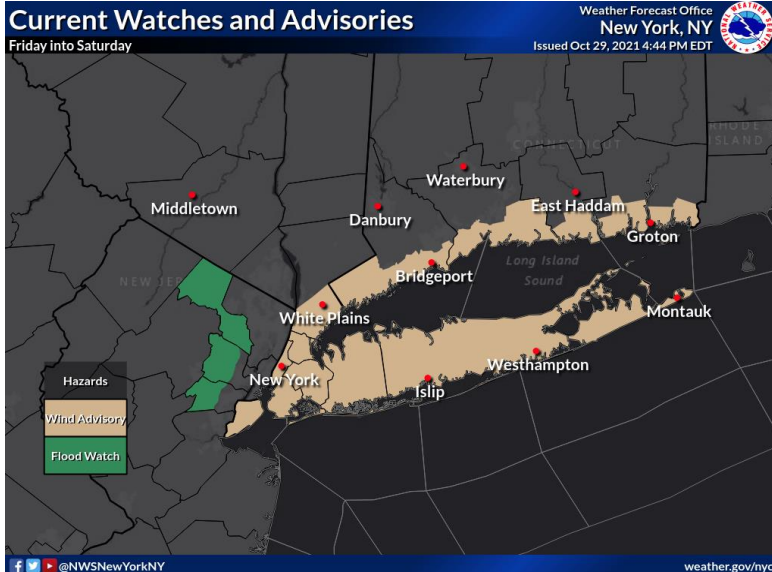


New York, NY
WEATHER FORECAST OFFICE

OVERVIEW

- Strong wind gusts are expected into tonight, along with a moderate to heavy rainfall this evening through Saturday evening as a strong low pressure system approaches from the west. A second low will form over the area late Saturday bringing some additional rain.

Current Watches and Advisories



HAZARDS & IMPACTS

- Peak Winds In Advisory Areas:** E 20-30 mph with gusts to 50 mph
- Impacts:** Gusty winds could blow around unsecured objects. Tree limbs could be blown down and a few power outages may result. A few uprooted trees are possible due to recent rainfall and a saturated ground.
- Coastal Flood Impacts:** One half foot of inundation in vulnerable areas within the advisory area near the waterfront and shoreline during high tide.
- Rain Impacts:** 1 to 1.5 inches of rain may result in minor urban flooding, and some fast responding small streams may approach or exceed minor flood thresholds.

TIMING & LOCATION

- Wind Advisory:** Tonight into early Saturday morning for New York City, Long Island, Lower Hudson Valley, and coastal sections of Southern Connecticut.
- Coastal Flood Advisory:** This evening and early Sat. AM

NWS ALERTS

- Wind Advisory:** New York City, Long Island, and coastal Southern CT.
- Flood Watch:** Passaic, Western Essex, Western Union
- Coastal Flood Advisories:** SW Suffolk, Southern Nassau


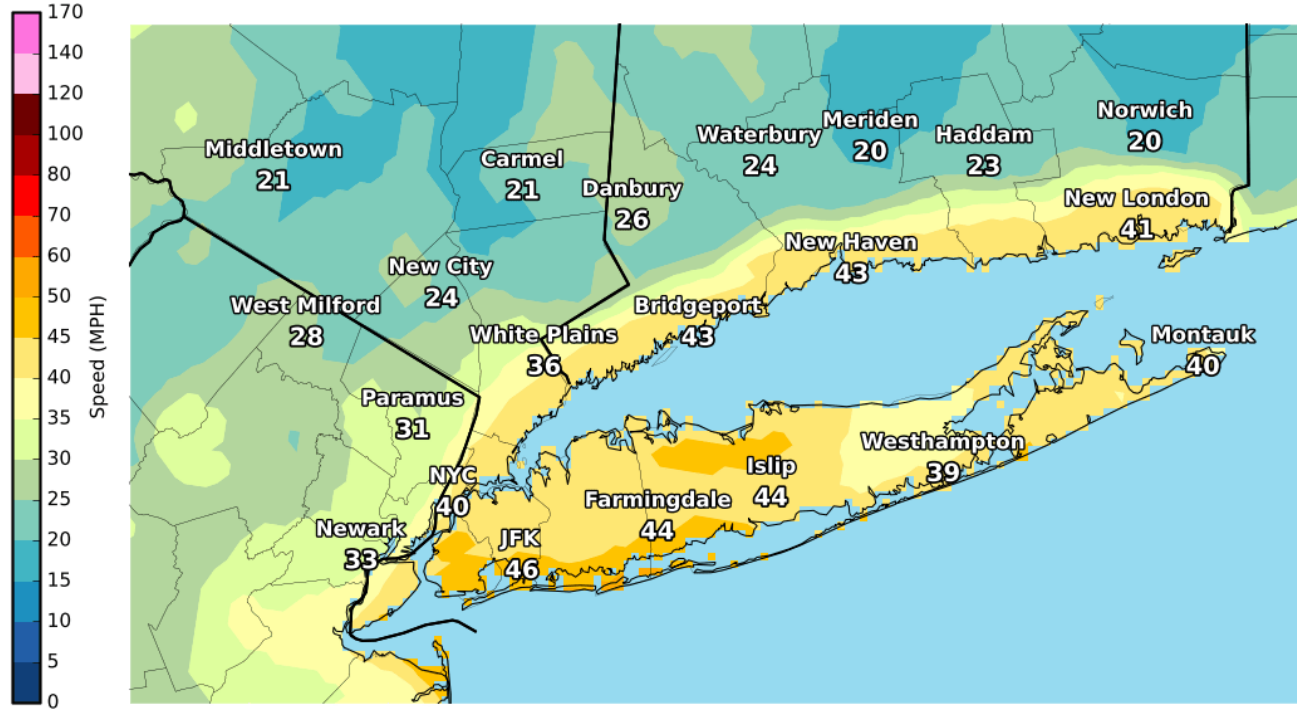
NEXT BRIEF

- This will be the final briefing for this event.



Maximum Wind Gusts

Valid: 10/29/2021 04:00 PM - 10/30/2021 08:00 AM EDT

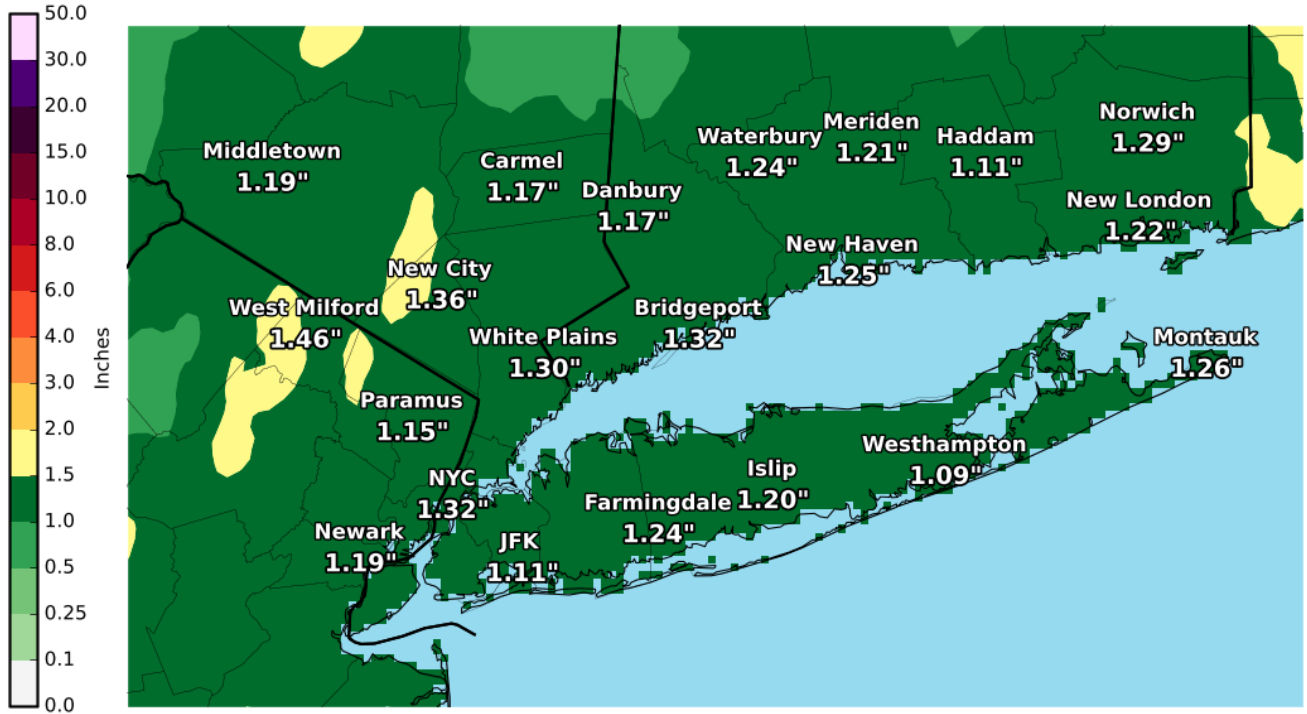


National Weather Service
New York NY
10/29/2021 04:15 PM EDT

Follow Us:   
[weather.gov/nyc](https://www.weather.gov/nyc)



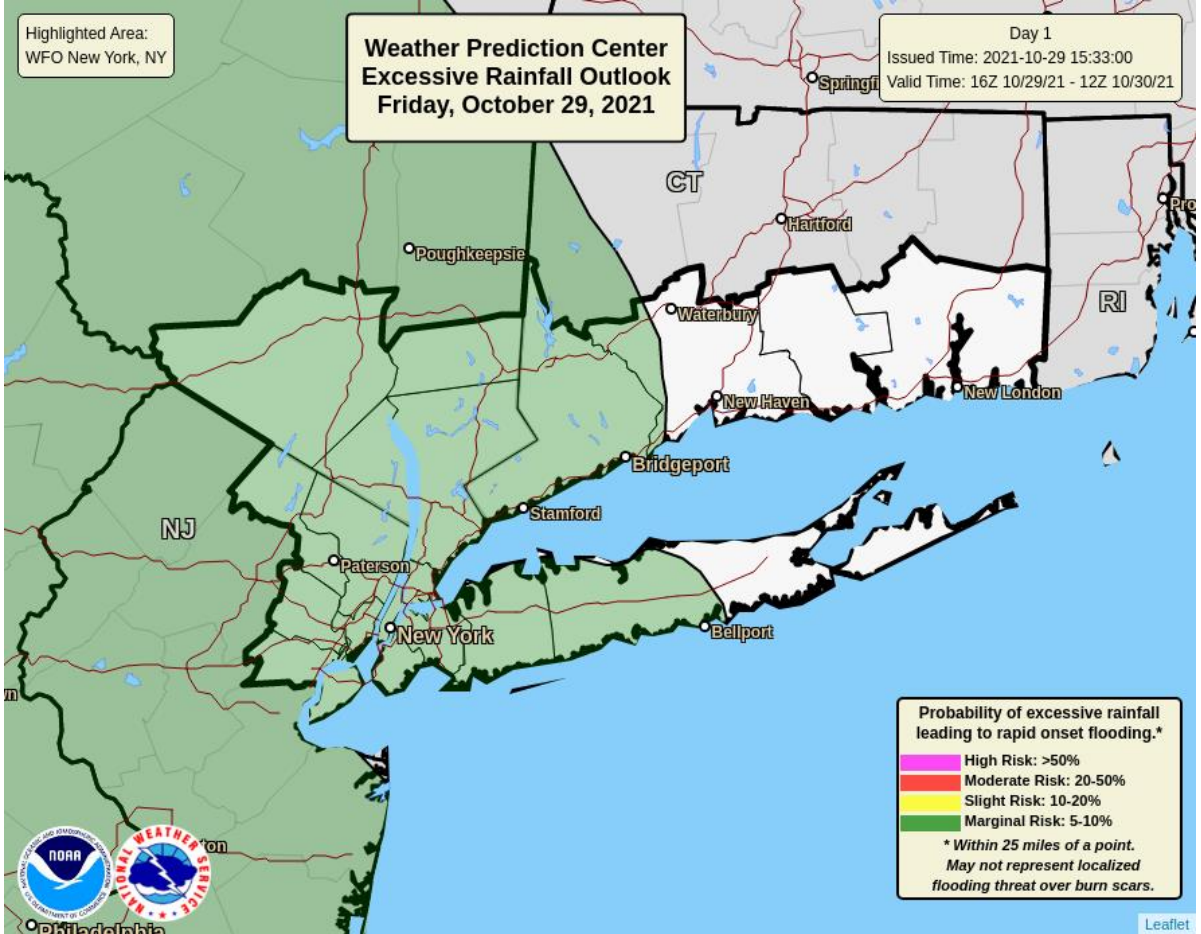
Expected Rainfall - Official NWS Forecast Valid: 10/29/2021 02:00 PM - 10/31/2021 02:00 AM EDT



National Weather Service
New York NY
10/29/2021 04:14 PM EDT

Follow Us:
weather.gov/nyc

Day 1 Excessive Rainfall Outlook - Tonight



Leaflet



Understanding WPC Excessive Rainfall Risk Categories				
<p>No Area/Label</p> <p>Flash floods are generally not expected.</p> <p>www.wpc.ncep.noaa.gov @NWSWPC</p>	<p>MARGINAL (MRGL)</p> <p>Isolated flash floods possible</p> <p>Localized and primarily affecting places that can experience rapid runoff with heavy rainfall.</p>	<p>SLIGHT (SLGT)</p> <p>Scattered flash floods possible</p> <p>Mainly localized. Most vulnerable are urban areas, roads, small streams and washes. Isolated significant flash floods possible.</p>	<p>MODERATE (MDT)</p> <p>Numerous flash floods likely</p> <p>Numerous flash flooding events with significant events possible. Many streams may flood, potentially affecting larger rivers.</p>	<p>HIGH (HIGH)</p> <p>Widespread flash floods expected</p> <p>Severe, widespread flash flooding. Areas that don't normally experience flash flooding, could. Lives and property in greater danger.</p>
<p>Flash flooding near me?</p>	<p>Flash Flooding</p> <p>NO Flash Flooding</p>			
<p>WEATHER PREDICTION CENTER</p>				