



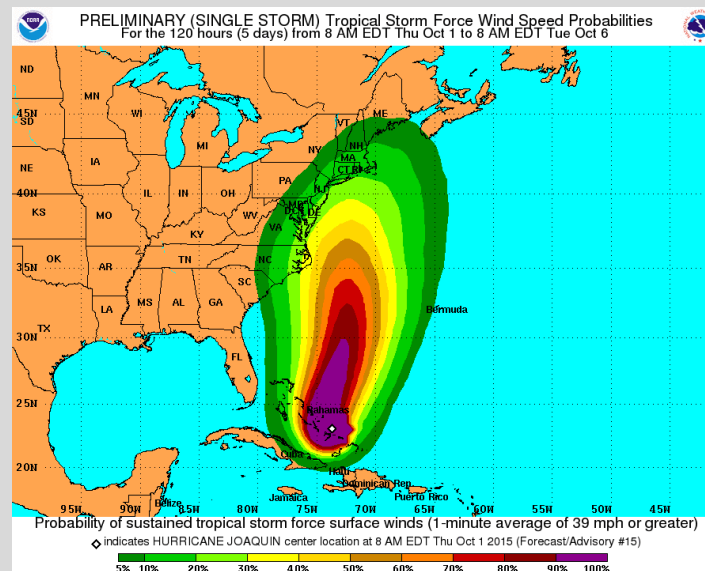

# National Weather Service Operations Center



# Hurricane Joaquin Briefing


Thursday, October 1, 2015

10:00 am EDT





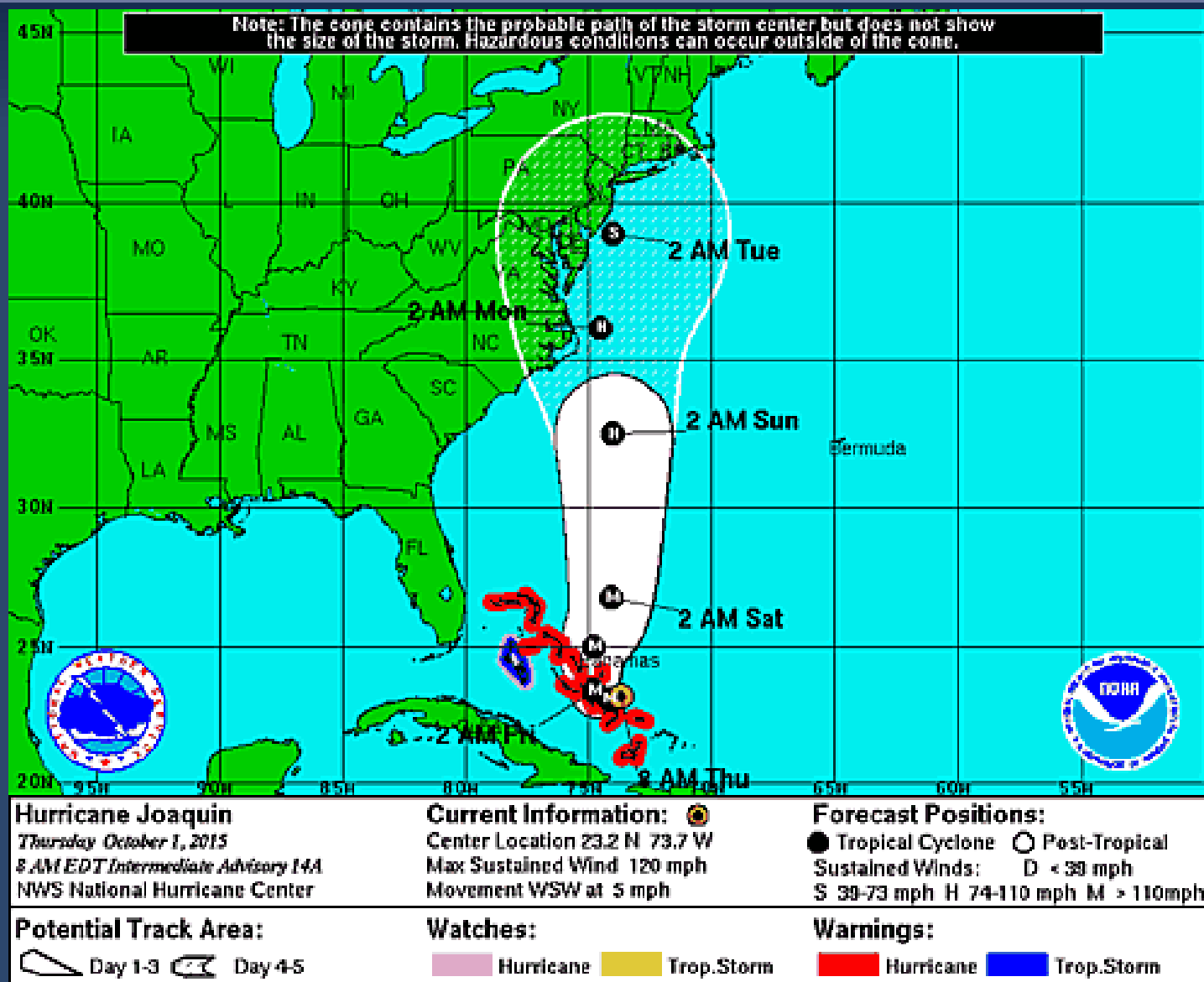
# Hurricane Joaquin



NWS Operations Center: Incident Briefing

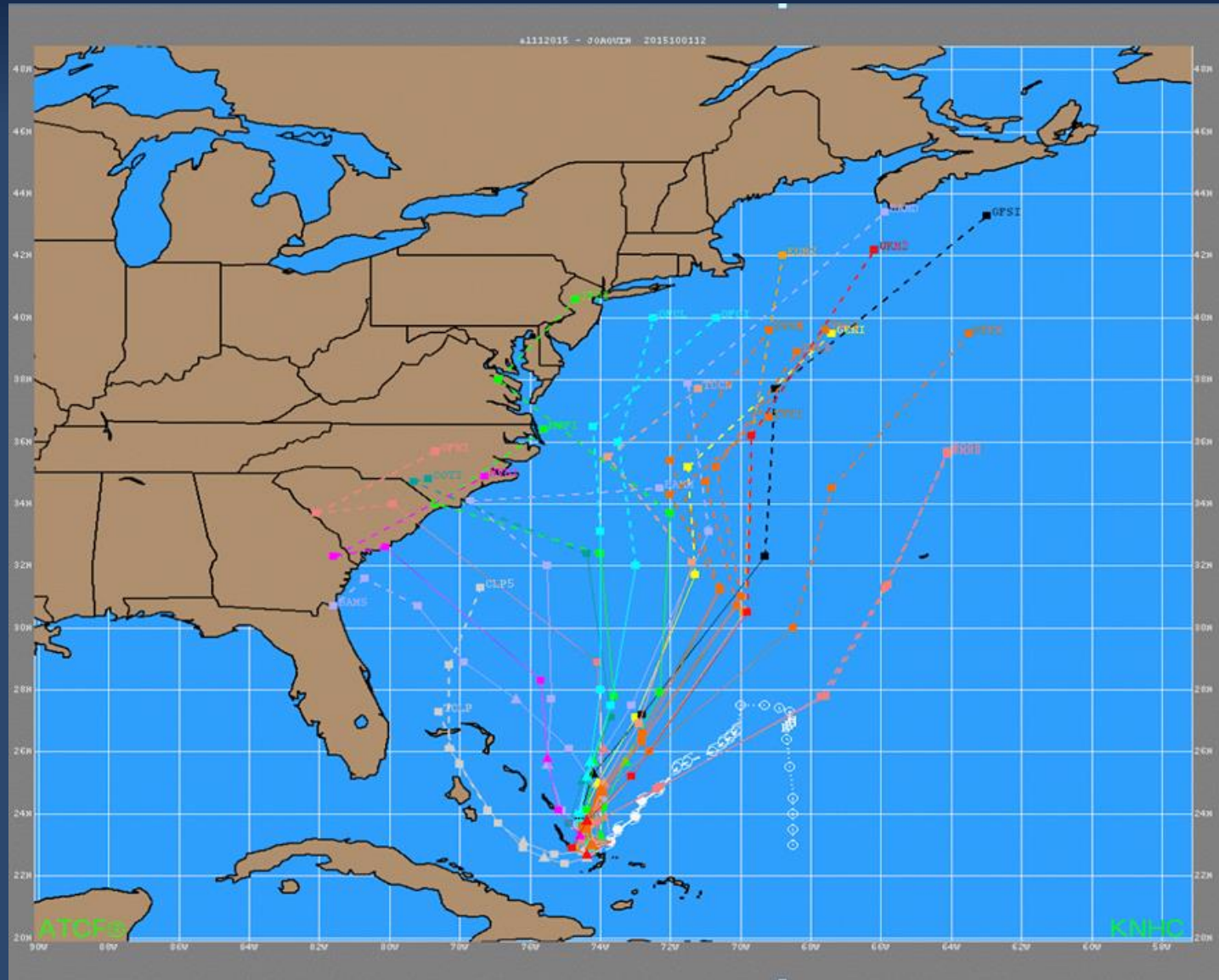


# Hurricane Joaquin Official Forecast Track





# Models from 8 am EDT October 1

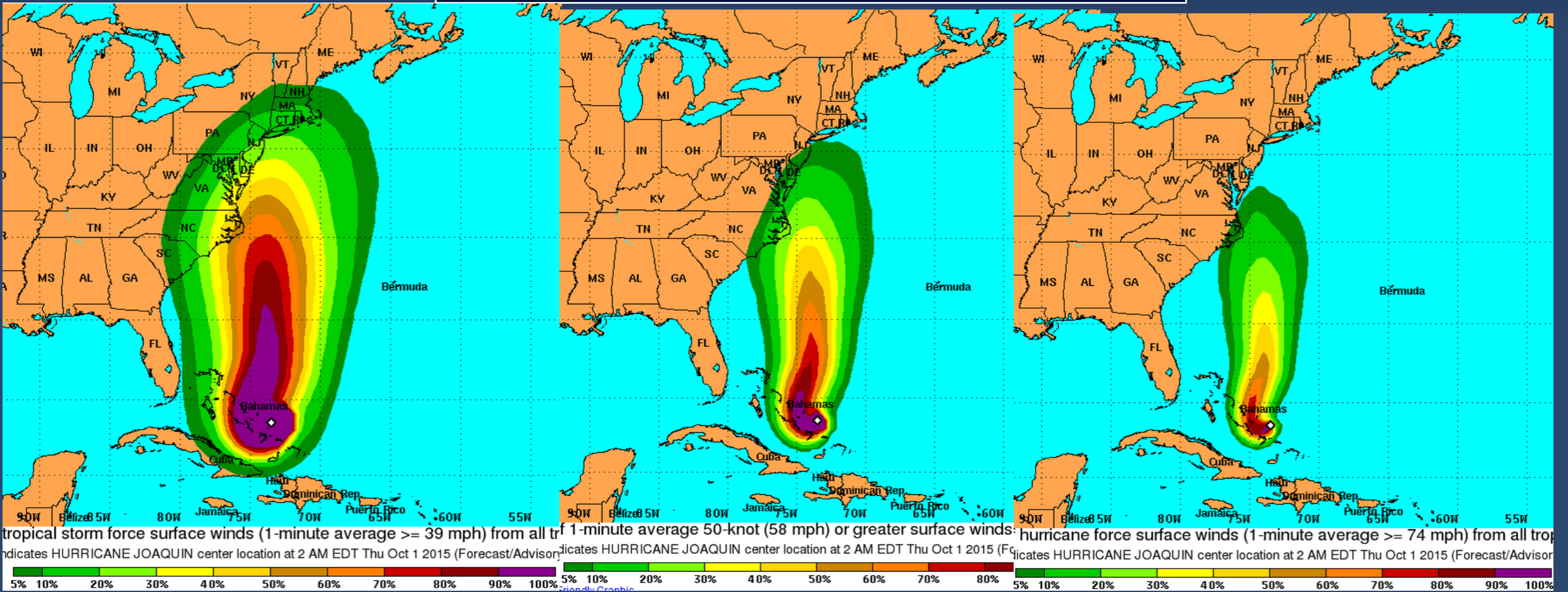


NWS Operations Center: Incident Briefing



# Joaquin Wind Probabilities

From National Hurricane Center

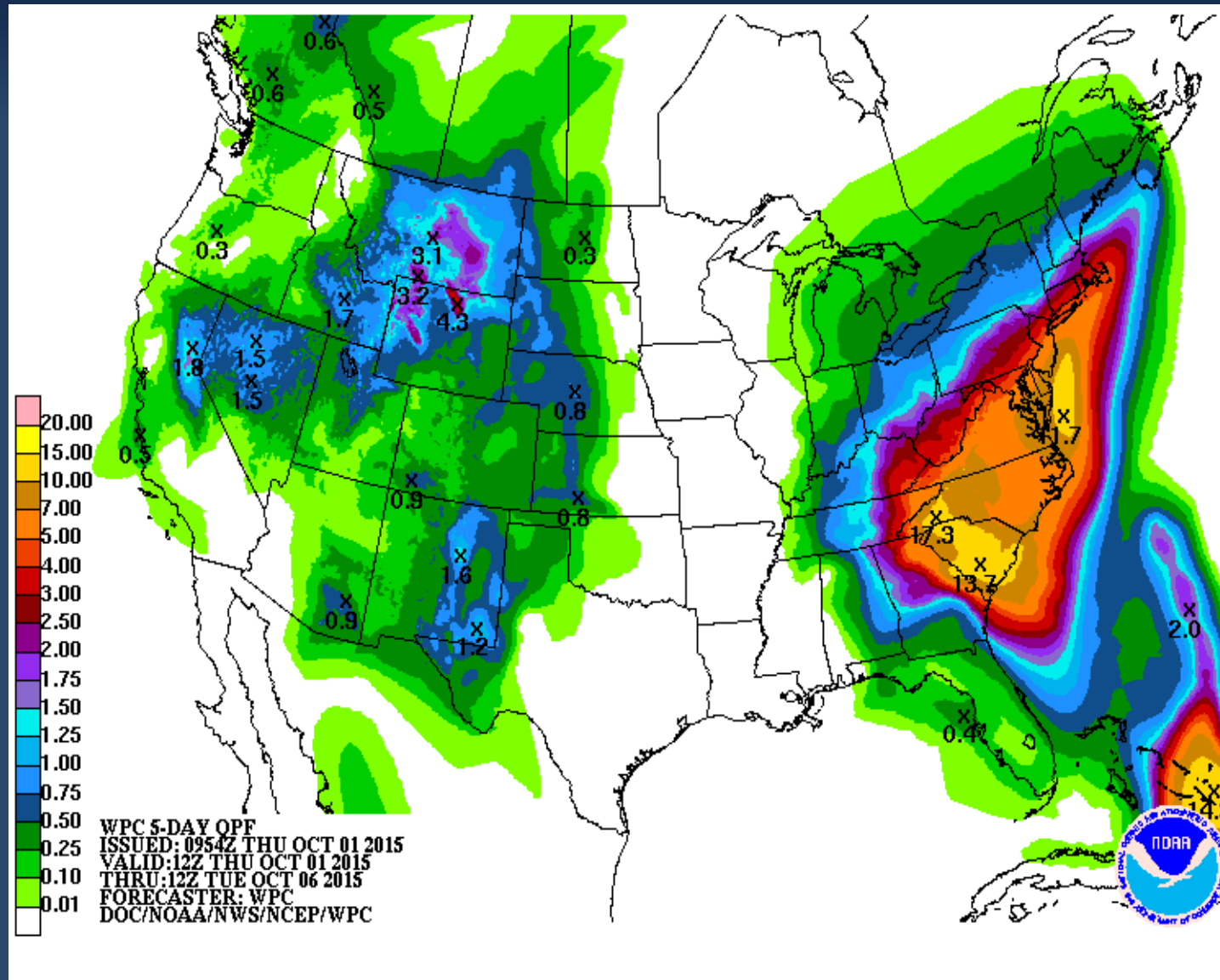


**39+ mph**

**58+ mph**

**74+ mph**

# Rainfall Accumulation Forecast





# Special Observations

Six-hourly upper air soundings within red circled area

NOAA Gulfstream-IV to provide storm environment information to improve NWP models



# NWS Activities - Joaquin

## Decision Support Services

- NWS Southern Region Operations Center (ROC) is providing briefings to FEMA Region IV.
- NWS Eastern Region ROC is providing briefings to FEMA Regions II and III, and to the United Nations Emergency Management.
- NHC Director has briefed New York City Office of Emergency Management and NY Port Authority.
- NWS National Aviation Meteorologists are briefing FAA Command Center personnel.
- WFO New York will be providing 24-hour on-site DSS at New York City Office of Emergency Management (NYCOEM) beginning today.
- NWS Operations Center is providing daily briefings to HHS.





# NWS Communications - Joaquin

## Messaging

- Talking points being created and maintained by NWS Communication Office.
- NHC public discussion product includes “Key Messages”.
- WFOs are providing frequent updates and briefings to emergency management officials along the entire East Coast stressing the threats of coastal flooding, inland flooding and high surf/rip currents.

