





National Weather Service Operations Center




Hurricane Joaquin Briefing

Thursday, October 1, 2015

4:15 pm EDT



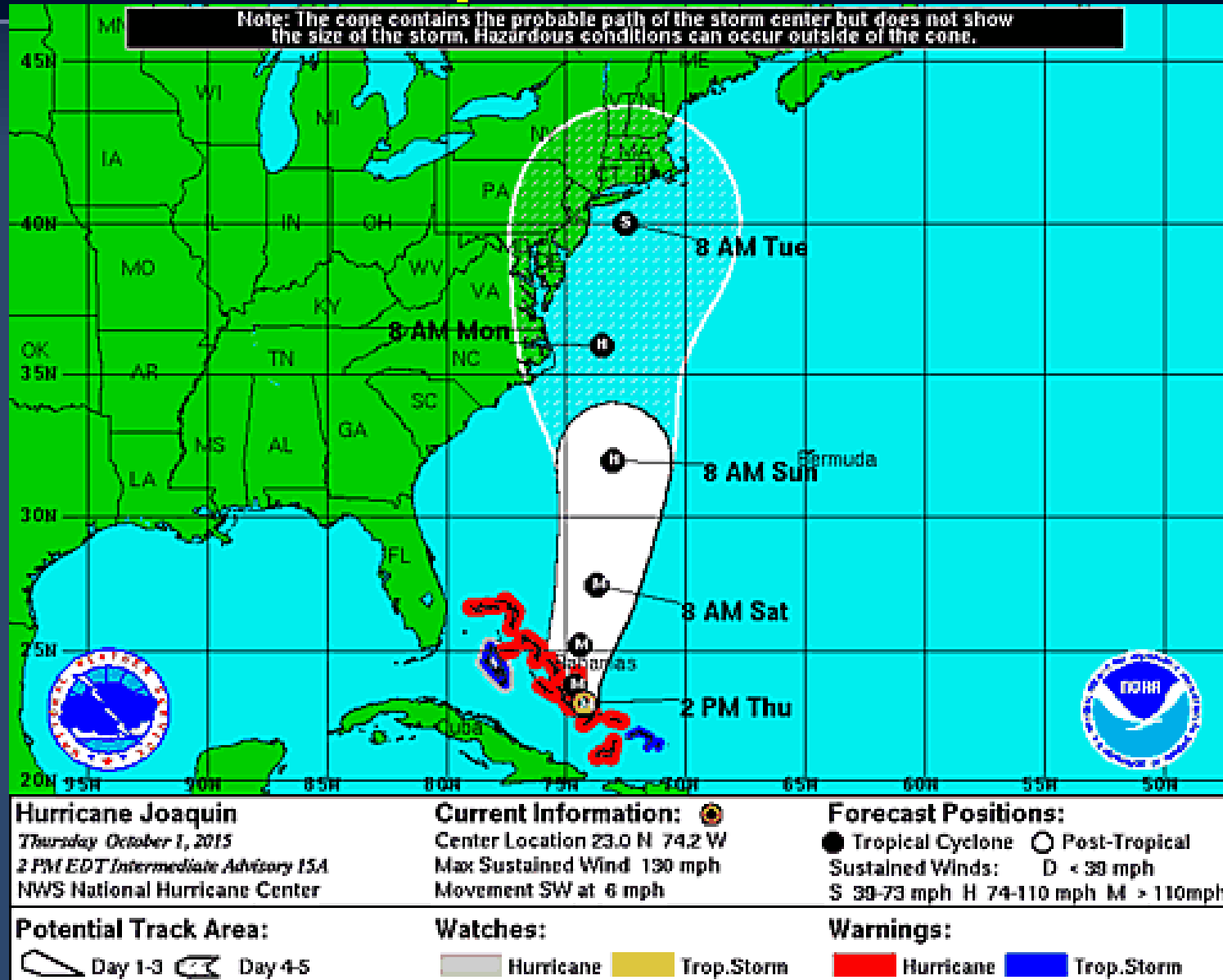
Hurricane Joaquin



NWS Operations Center: Incident Briefing



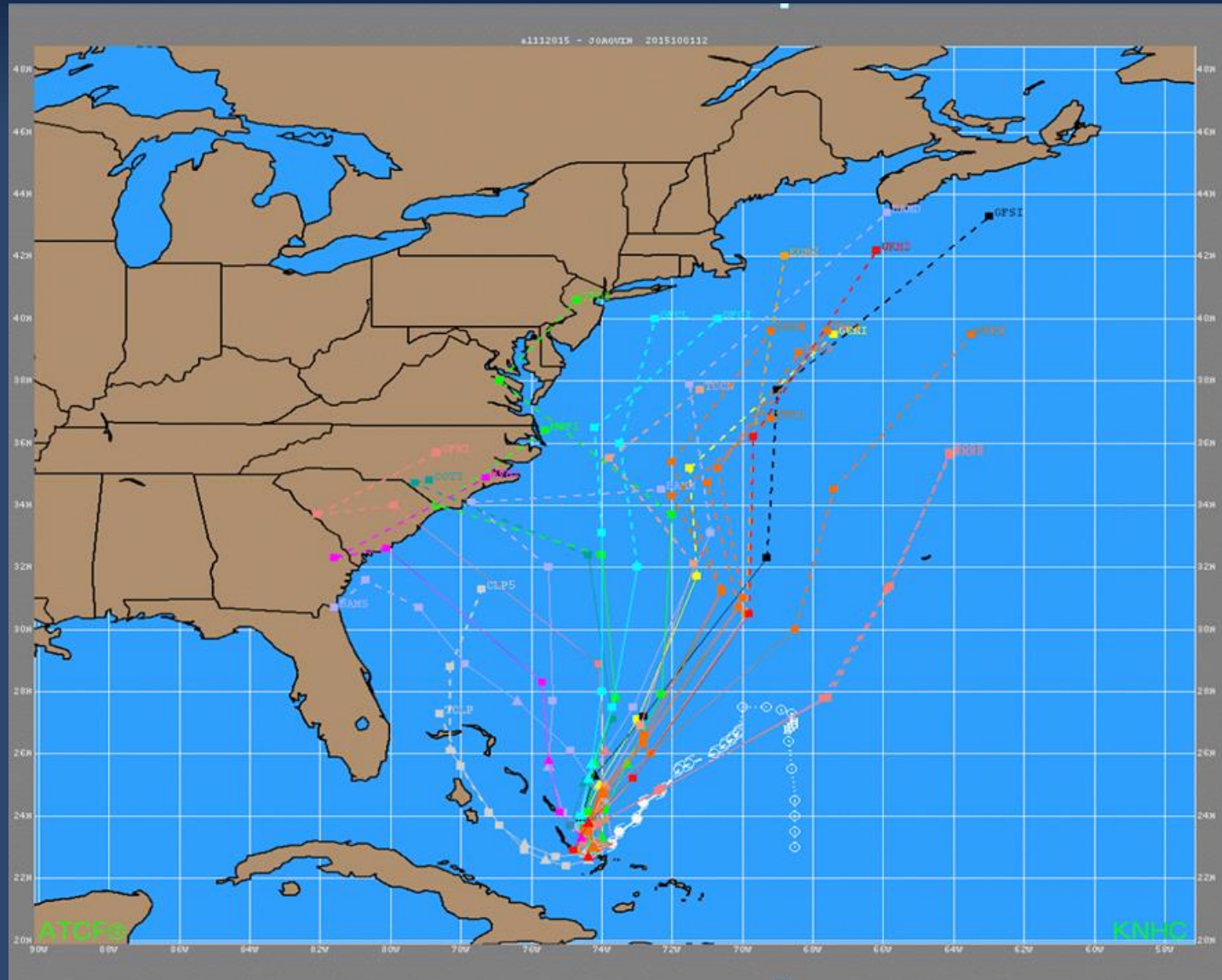
Hurricane Joaquin Official Forecast Track



NWS Operations Center: Incident Briefing



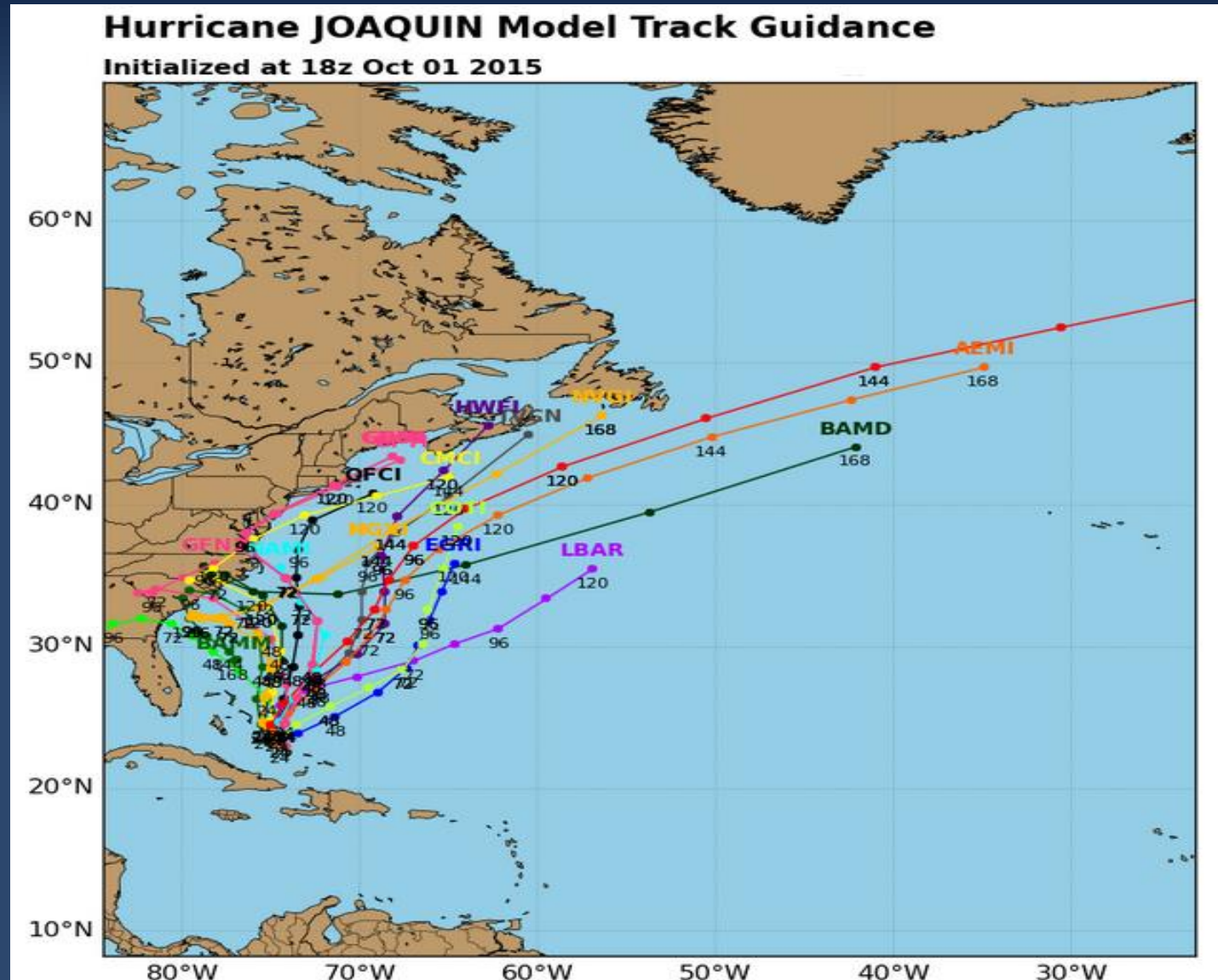
Models from 8 am EDT October 1



NWS Operations Center: Incident Briefing



Global + Hurricane Models from 2 pm EDT October 1

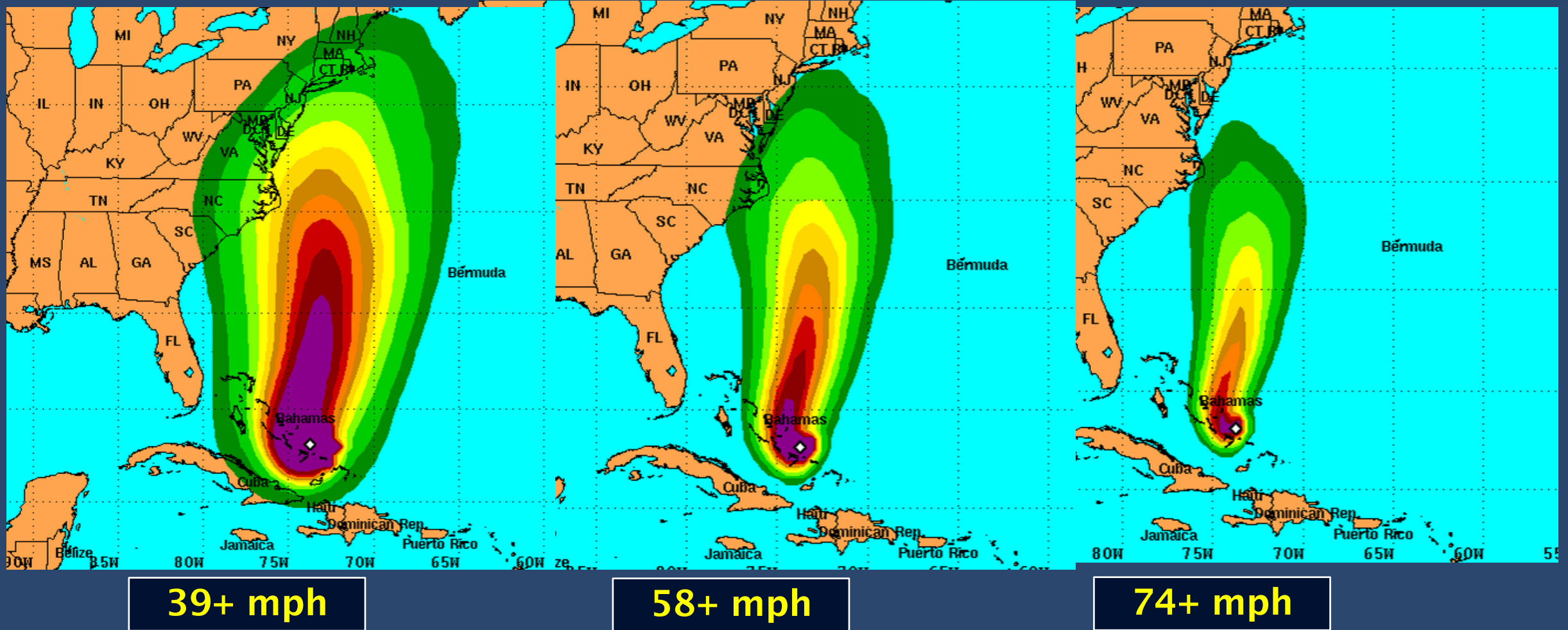


NWS Operations Center: Incident Briefing



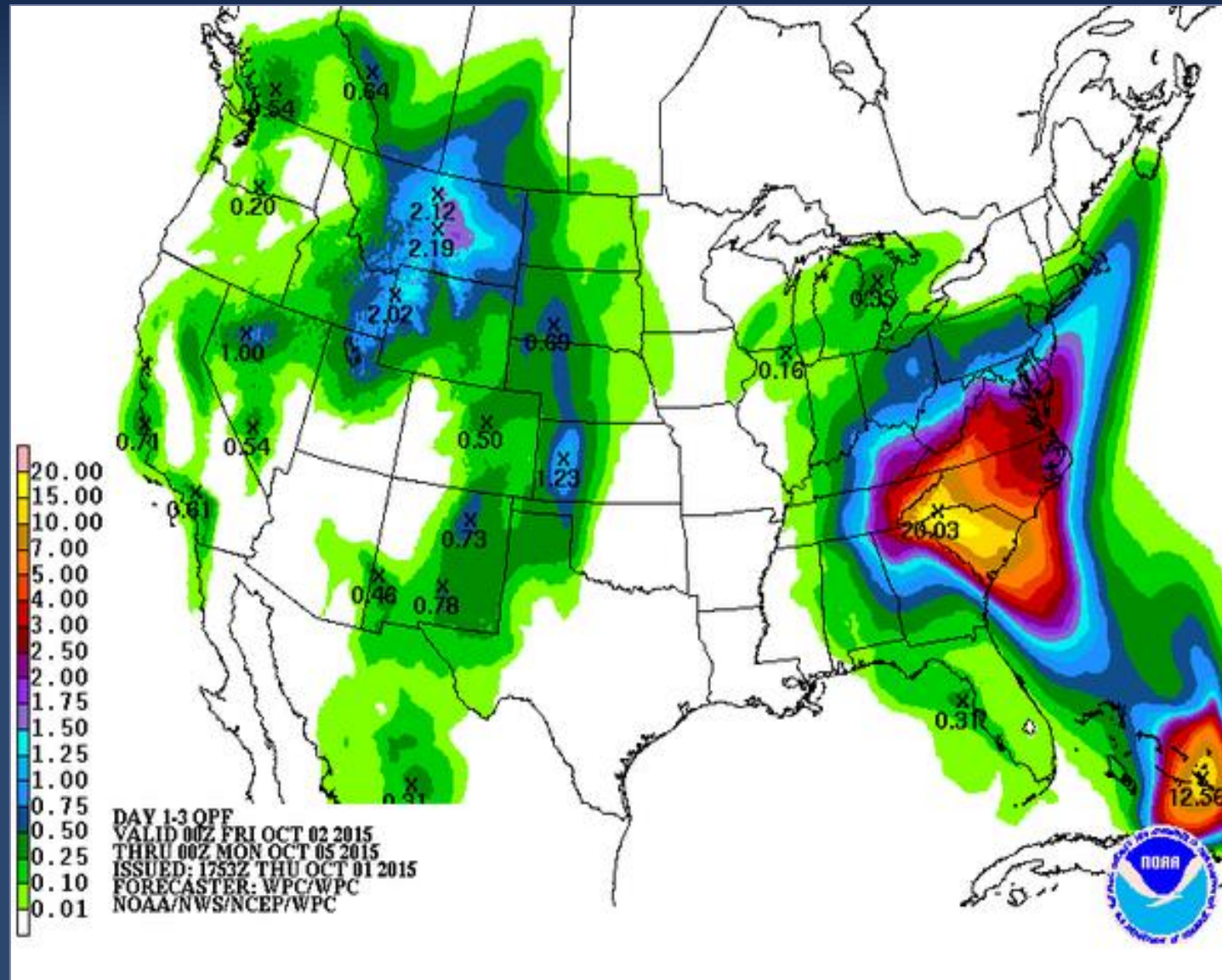
Joaquin Wind Probabilities

From National Hurricane Center



NWS Operations Center: Incident Briefing

Rainfall Accumulation Forecast



Special Observations

Six-hourly upper air soundings
WFO sites

NOAA Gulfstream-IV to provide
storm environment information
to improve NWP models



NWS Operations Center: Incident Briefing

NWS Activities - Joaquin

Decision Support Services

- NWS Southern Region Operations Center (ROC) is providing briefings to FEMA Region IV.
- NWS Eastern Region ROC is providing briefings to FEMA Regions II and III, and to the United Nations Emergency Management.
- NHC Director has briefed New York City Office of Emergency Management and NY Port Authority.
- NWS National Aviation Meteorologists are briefing FAA Command Center personnel.
- WFO New York will be providing 24-hour on-site DSS at New York City Office of Emergency Management (NYCOEM) beginning today.
- NWS Operations Center is providing daily briefings to HHS.



NWS Communications - Joaquin

Messaging

- Talking points being created and maintained by NWS Communication Office.
- NHC public discussion product includes “Key Messages”.
- WFOs are providing frequent updates and briefings to emergency management officials along the entire East Coast stressing the threats of coastal flooding, inland flooding and high surf/rip currents.

