

Monthly Climate Summary

April 2026 Overview

Monthly Climate Overview - April 2026

Category	Springfield	Joplin	West Plains	Vichy
Maximum Temperature	85	85	83	85
Average Max. Temperature	73.1	73.7	73.2	72.6
Minimum Temperature	35	37	34	35
Average Min. Temperature	52.3	52.6	51.8	51.0
Average Mean Temperature	62.7	63.2	62.5	61.8
Departure from Normal	+5.7	+5.3	5.1	6.0
Temperature Rank	3rd warmest / 139	7th warmest / 99	4th warmest / 78	4th warmest / 78
Days of 90 degrees or warmer	0	0	0	0
# of Days of Highs of 32 or lower	0	0	0	0
# of Days of Lows of 32 or lower	0	0	0	0
# of Days of 0 degrees or lower	0	0	0	0
Precipitation	6.98	10.29	5.55	7.64
Departure from Normal	2.27	5.30	0.24	2.93
Precipitation Rank	18th wettest / 139	3rd wettest / 115	19th wettest / 78	6th wettest / 79
Days of 0.01" or more	13	16	11	16
Days of 0.10" or more	8	13	9	9
Days of 0.50" or more	6	7	6	7
Days of 1.00" or more	3	3	1	1
Annual Snowfall	0.0			

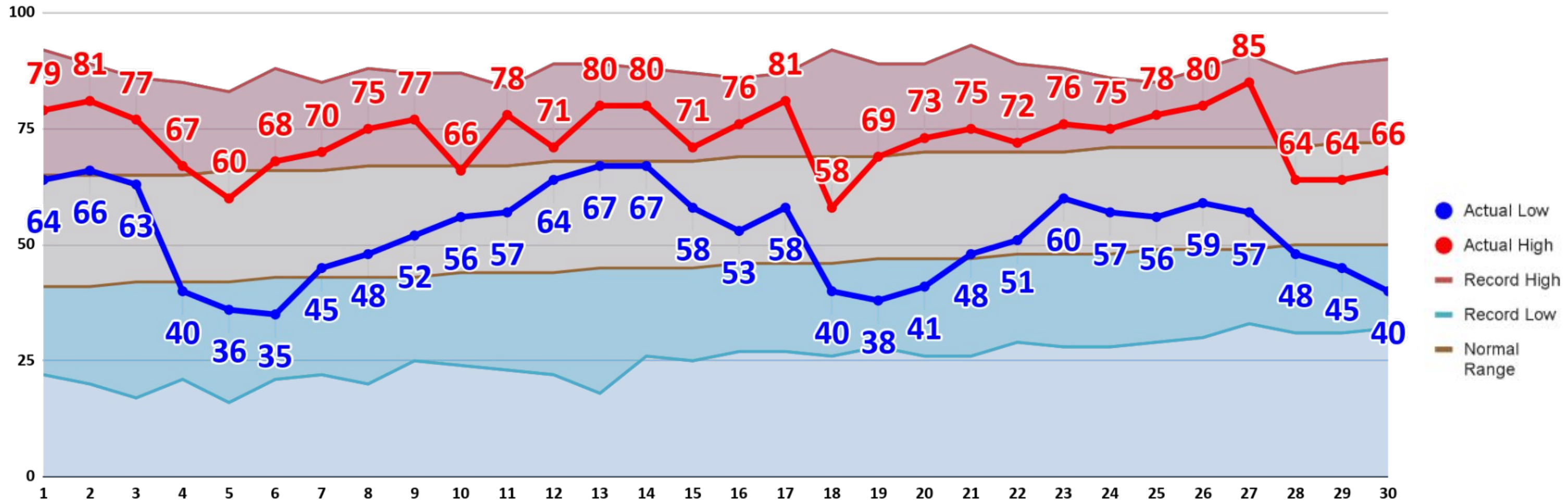




Monthly Climate Summary

Springfield Temperature Chart

Springfield Temperatures April 2026

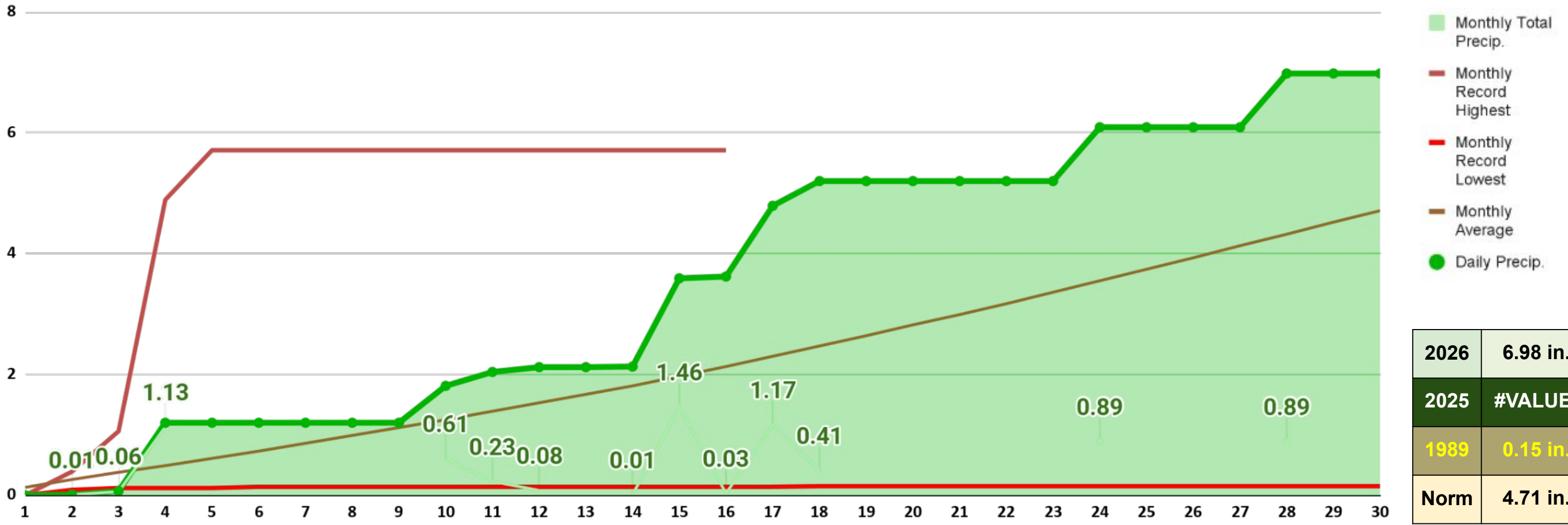




Monthly Climate Summary

Springfield Precipitation Chart

Springfield Precipitation April 2026



2026	6.98 in.
2025	#VALUE!
1989	0.15 in.
Norm	4.71 in.

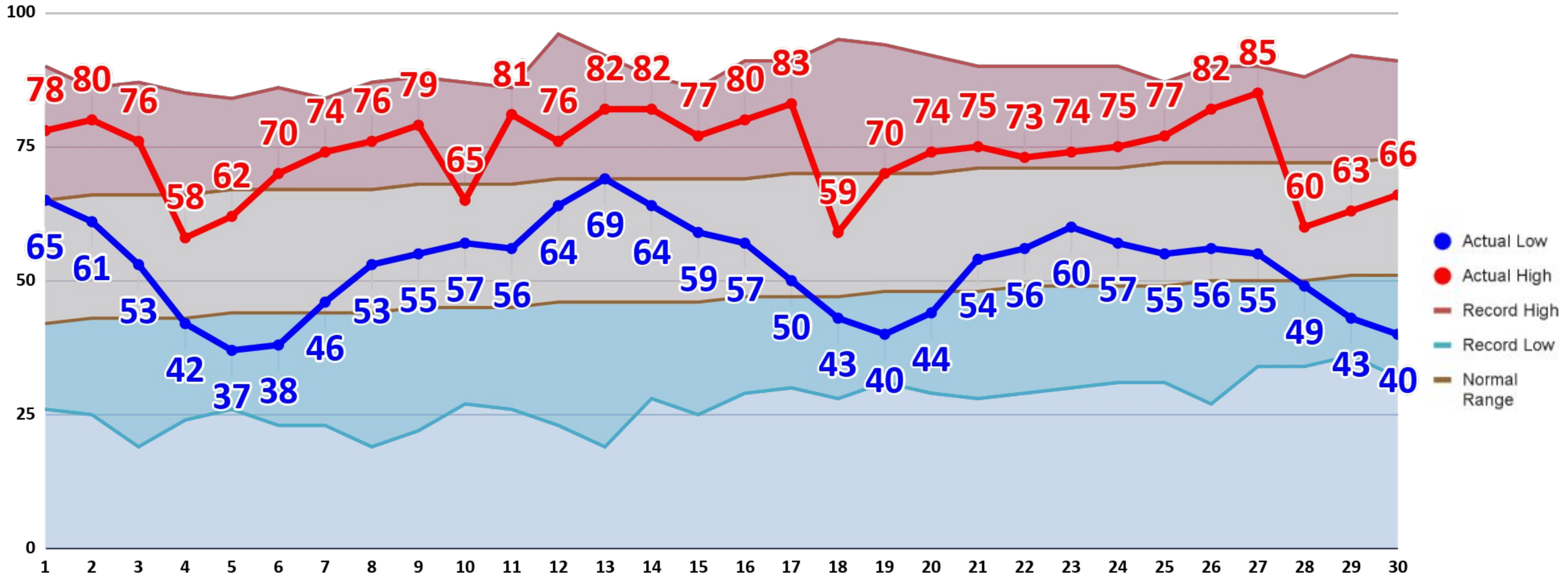




Monthly Climate Summary

Joplin Temperature Chart

Joplin Temperatures April 2026

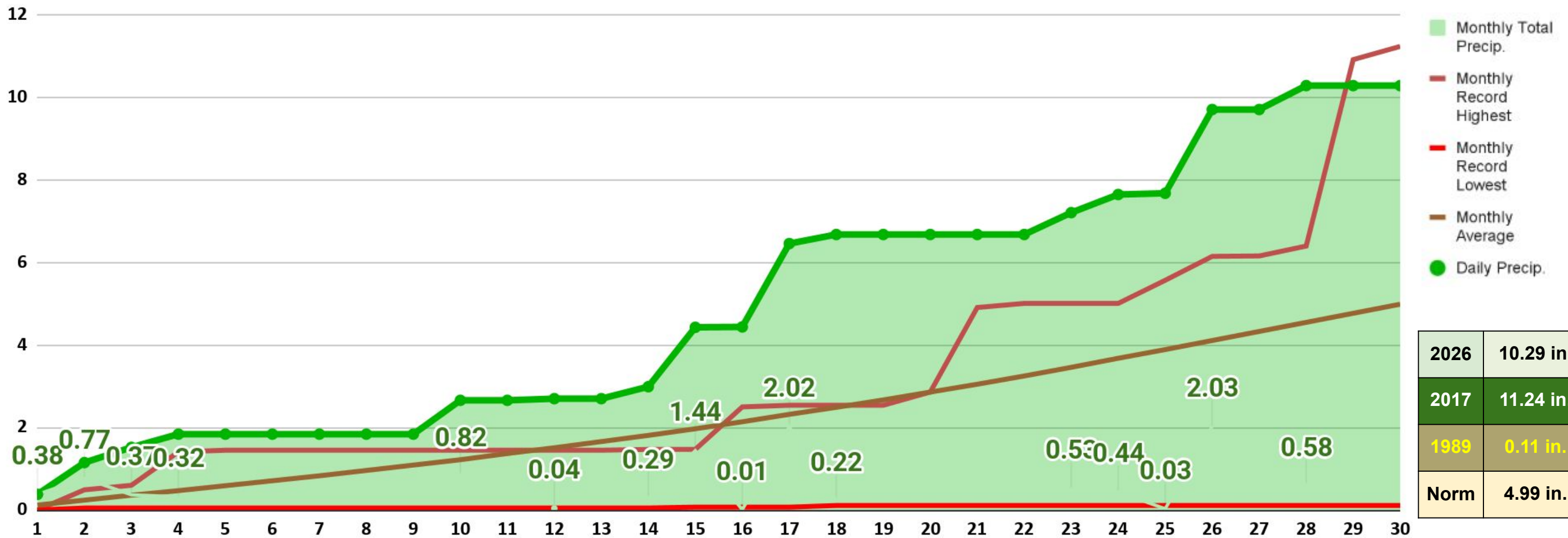




Monthly Climate Summary

Joplin Precipitation Chart

Joplin Precipitation April 2026



2026	10.29 in.
2017	11.24 in.
1989	0.11 in.
Norm	4.99 in.

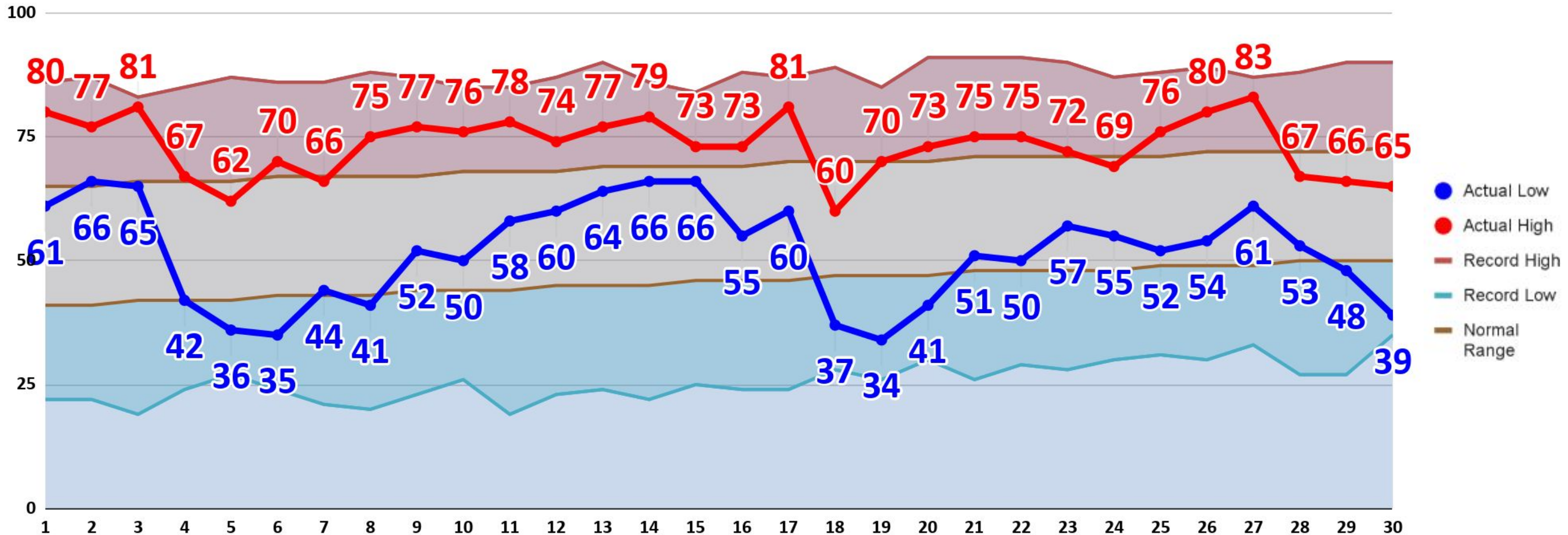




Monthly Climate Summary

West Plains Temperature Chart

West Plains Temperatures April 2026

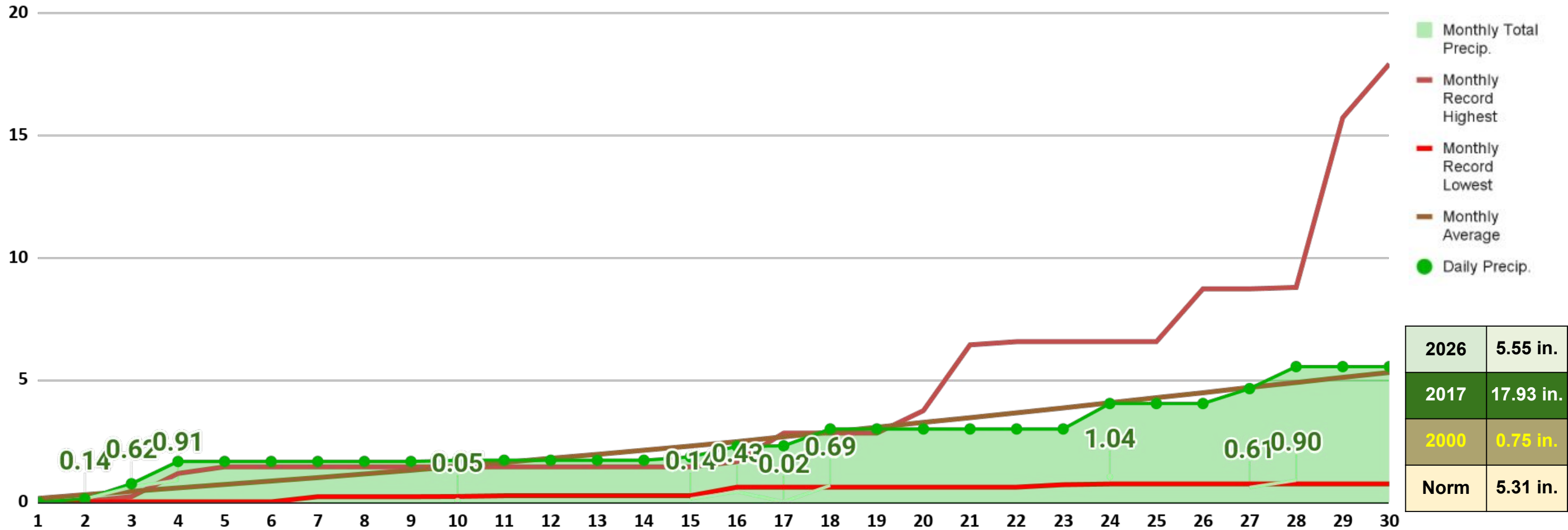




Monthly Climate Summary

West Plains Precipitation Chart

West Plains Precipitation April 2026

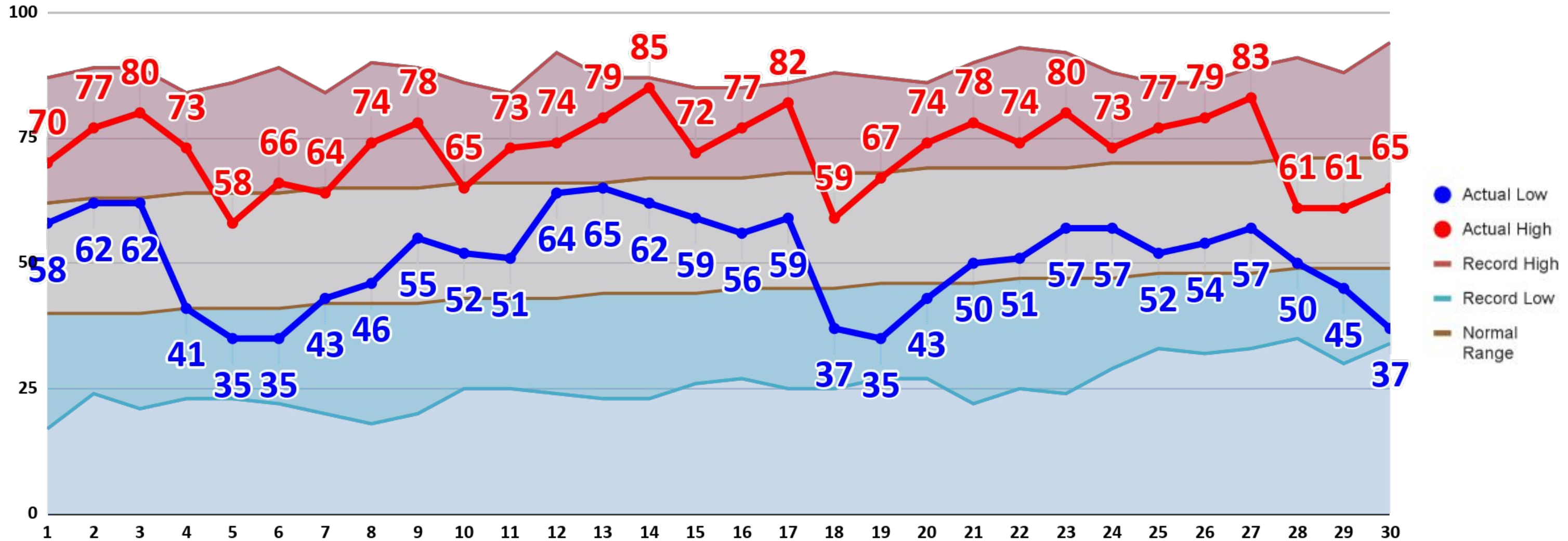




Monthly Climate Summary

Rolla / Vichy Temperature Chart

Rolla / Vichy Temperatures April 2026

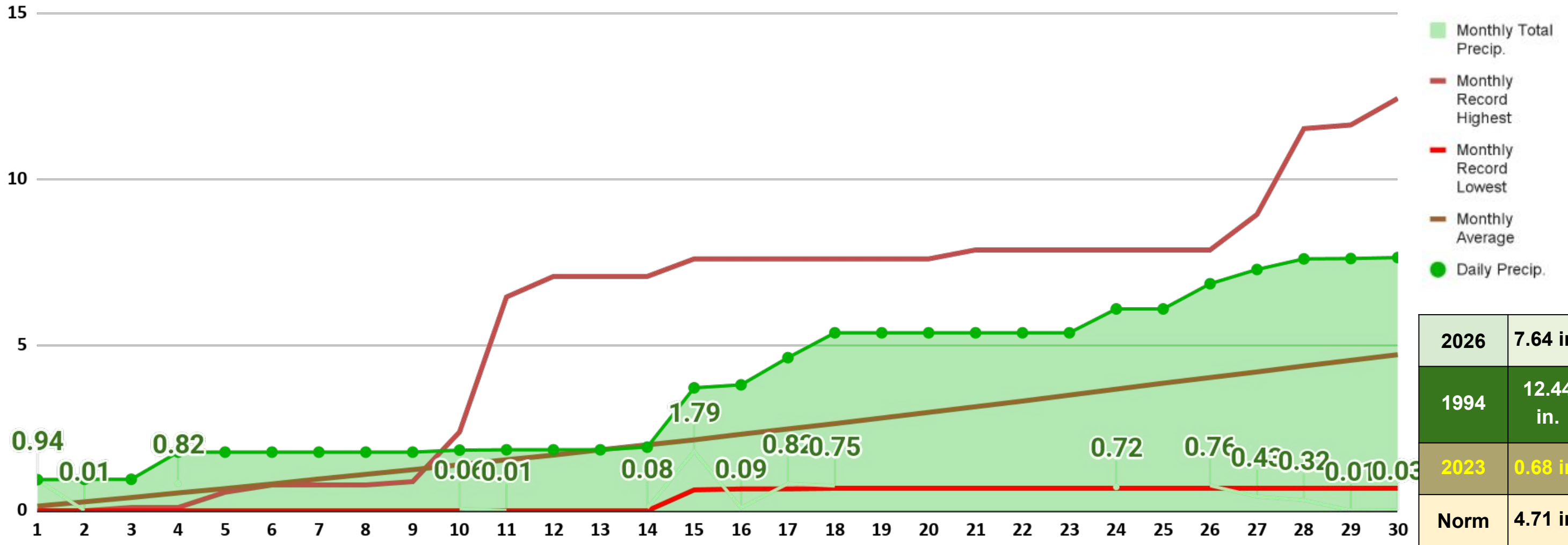




Monthly Climate Summary

Rolla / Vichy Precipitation Chart

Rolla / Vichy Precipitation April 2026



2026	7.64 in.
1994	12.44 in.
2023	0.68 in.
Norm	4.71 in.



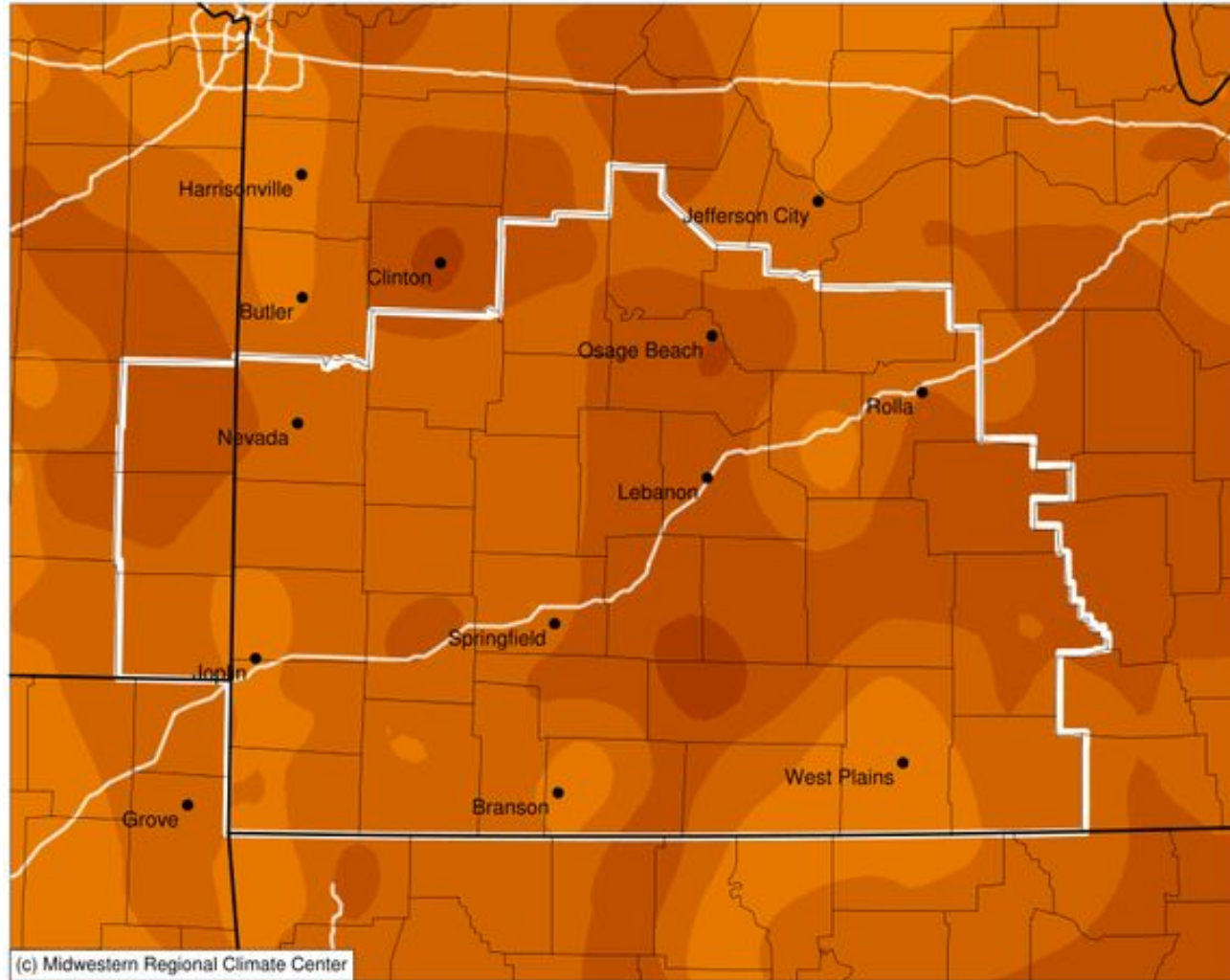


Monthly Climate Summary

April 2026 Monthly Departure Maps

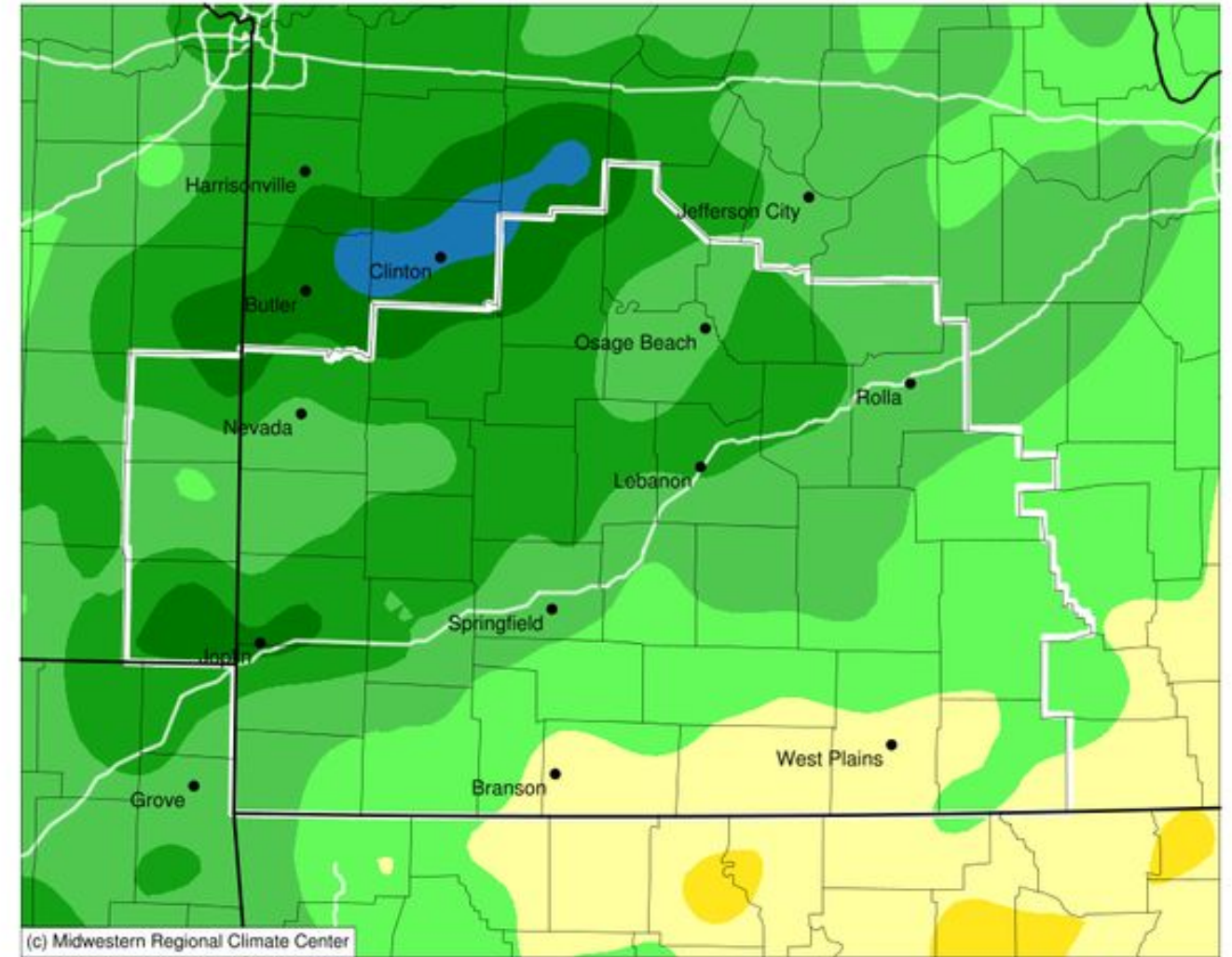
Average Temperature (°F): Departure from 1991-2020 Normals


April 01, 2026 to April 30, 2026



Accumulated Precipitation (in): Departure from 1991-2020 Normals

April 01, 2026 to April 30, 2026






Monthly Climate Summary

April 2026 - Records for the Month

List of April 2026 Records

Date	Station	Record
Apr 1	Vichy	Record rainfall of 0.94" broke the old record of 0.88" set in 1945.
Apr 15	Joplin	Record rainfall of 1.44" broke the old record of 1.34" set in 1973.
Apr 15	Vichy	Record rainfall of 1.79" broke the old record of 1.53" set in 1991.
Apr 17	Joplin	Record rainfall of 2.02" broke the old record of 1.58" set in 1991.
Apr 26	Joplin	Record rainfall of 2.03" broke the old record of 1.94" set in 1999.






Monthly Climate Summary

Upcoming Normals

Upcoming Normal Conditions for the Next 3 Months				
Springfield				
Month	High	Low	Precip.	Snow
May	76.3	55.6	5.56	0.0
June	85.2	64.6	4.47	0.0
July	89.6	68.8	3.85	0.0
Joplin				
Month	High	Low	Precip.	
May	77.0	56.0	6.56	
June	85.9	65.3	5.60	
July	90.3	69.5	3.97	

Upcoming Normal Conditions for the Next 3 Months			
West Plains			
Month	High	Low	Precip.
May	76.4	54.8	5.55
June	84.4	63.3	4.04
July	88.6	67.2	4.21
Rolla / Vichy			
Month	High	Low	Precip.
May	74.9	54.4	5.35
June	83.1	63.1	4.46
July	87.9	67.0	4.43






Monthly Climate Summary

April 2026 - Springfield Daily Data

Date	Max	Min	Avg.	Depart	Precip.	Snowfall	Snow Depth
4/1/2026	79	64	71.5	18.8	T	0	0
4/2/2026	81	66	73.5	20.5	0.01	0	0
4/3/2026	77	63	70.0	16.7	0.06	0	0
4/4/2026	67	40	53.5	-0.1	1.13	0	0
4/5/2026	60	36	48.0	-5.9	0	0	0
4/6/2026	68	35	51.5	-2.7	0	0	0
4/7/2026	70	45	57.5	3.0	0	0	0
4/8/2026	75	48	61.5	6.7	0	0	0
4/9/2026	77	52	64.5	9.4	0	0	0
4/10/2026	66	56	61.0	5.6	0.61	0	0
4/11/2026	78	57	67.5	11.8	0.23	0	0
4/12/2026	71	64	67.5	11.5	0.08	0	0
4/13/2026	80	67	73.5	17.2	0	0	0
4/14/2026	80	67	73.5	16.9	0.01	0	0
4/15/2026	71	58	64.5	7.6	1.46	0	0

Date	Max	Min	Avg.	Depart	Precip.	Snowfall	Snow Depth
4/16/2026	76	53	64.5	7.3	0.03	0	0
4/17/2026	81	58	69.5	12	1.17	0	0
4/18/2026	58	40	49	-8.8	0.41	0	0
4/19/2026	69	38	53.5	-4.6	0	0	0
4/20/2026	73	41	57	-1.3	0	0	0
4/21/2026	75	48	61.5	2.9	0	0	0
4/22/2026	72	51	61.5	2.6	0	0	0
4/23/2026	76	60	68	8.8	0	0	0
4/24/2026	75	57	66	6.5	0.89	0	0
4/25/2026	78	56	67	7.3	0	0	0
4/26/2026	80	59	69.5	9.5	0	0	0
4/27/2026	85	57	71	10.7	T	0	0
4/28/2026	64	48	56	-4.6	0.89	0	0
4/29/2026	64	45	54.5	-6.4	0	0	0
4/30/2026	66	40	53	-8.1	0	0	0




Monthly Climate Summary

April 2026 - Joplin Daily Data

Date	Max	Min	Avg.	Depart	Precip.
4/1/2026	78	65	71.5	17.7	0.38
4/2/2026	80	61	70.5	16.4	0.77
4/3/2026	76	53	64.5	10.1	0.37
4/4/2026	58	42	50.0	-4.7	0.32
4/5/2026	62	37	49.5	-5.5	0.00
4/6/2026	70	38	54.0	-1.3	0.00
4/7/2026	74	46	60.0	4.4	0.00
4/8/2026	76	53	64.5	8.6	0.00
4/9/2026	79	55	67.0	10.8	0.00
4/10/2026	65	57	61.0	4.6	0.82
4/11/2026	81	56	68.5	11.8	0.00
4/12/2026	76	64	70.0	13.0	0.04
4/13/2026	82	69	75.5	18.2	0.00
4/14/2026	82	64	73.0	15.4	0.29
4/15/2026	77	59	68.0	10.2	1.44

Date	Max	Min	Avg.	Depart	Precip.
4/16/2026	80	57	68.5	10.4	0.01
4/17/2026	83	50	66.5	8.1	2.02
4/18/2026	59	43	51.0	-7.6	0.22
4/19/2026	70	40	55.0	-3.9	0.00
4/20/2026	74	44	59.0	-0.2	0.00
4/21/2026	75	54	64.5	5.1	0.00
4/22/2026	73	56	64.5	4.8	0.00
4/23/2026	74	60	67.0	7.1	0.53
4/24/2026	75	57	66.0	5.8	0.44
4/25/2026	77	55	66.0	5.5	0.03
4/26/2026	82	56	69.0	8.3	2.03
4/27/2026	85	55	70.0	9.0	0.00
4/28/2026	60	49	54.5	-6.8	0.58
4/29/2026	63	43	53.0	-8.5	0.00
4/30/2026	66	40	53.0	-8.8	0.00




Monthly Climate Summary

April 2026 - West Plains Daily Data

Date	Max	Min	Avg.	Depart	Precip.
4/1/2026	80	61	70.5	17.5	0.00
4/2/2026	77	66	71.5	18.2	0.14
4/3/2026	81	65	73.0	19.4	0.62
4/4/2026	67	42	54.5	0.6	0.91
4/5/2026	62	36	49.0	-5.3	0.00
4/6/2026	70	35	52.5	-2.1	0.00
4/7/2026	66	44	55.0	0.1	0.00
4/8/2026	75	41	58.0	2.8	0.00
4/9/2026	77	52	64.5	9.0	0.00
4/10/2026	76	50	63.0	7.2	0.05
4/11/2026	78	58	68.0	11.8	T
4/12/2026	74	60	67.0	10.5	T
4/13/2026	77	64	70.5	13.8	0.00
4/14/2026	79	66	72.5	15.5	0.00
4/15/2026	73	66	69.5	12.2	0.14

Date	Max	Min	Avg.	Depart	Precip.
4/16/2026	73	55	64.0	6.4	0.43
4/17/2026	81	60	70.5	12.6	0.02
4/18/2026	60	37	48.5	-9.7	0.69
4/19/2026	70	34	52.0	-6.5	0.00
4/20/2026	73	41	57.0	-1.7	0.00
4/21/2026	75	51	63.0	4.0	0.00
4/22/2026	75	50	62.5	3.2	0.00
4/23/2026	72	57	64.5	5.0	0.00
4/24/2026	69	55	62.0	2.2	1.04
4/25/2026	76	52	64.0	4.0	0.00
4/26/2026	80	54	67.0	6.7	0.00
4/27/2026	83	61	72.0	11.4	0.61
4/28/2026	67	53	60.0	-0.8	0.90
4/29/2026	66	48	57.0	-4.1	T
4/30/2026	65	39	52.0	-9.3	0.00




Monthly Climate Summary

April 2026 - Vichy Daily Data

Date	Max	Min	Avg.	Depart	Precip.
4/1/2026	70	58	64.0	12.9	0.94
4/2/2026	77	62	69.5	18.1	0.01
4/3/2026	80	62	71.0	19.2	0.00
4/4/2026	73	41	57.0	4.9	0.82
4/5/2026	58	35	46.5	-6.0	0.00
4/6/2026	66	35	50.5	-2.3	0.00
4/7/2026	64	43	53.5	0.4	0.00
4/8/2026	74	46	60.0	6.5	0.00
4/9/2026	78	55	66.5	12.7	0.00
4/10/2026	65	52	58.5	4.4	0.06
4/11/2026	73	51	62.0	7.5	0.01
4/12/2026	74	64	69.0	14.2	T
4/13/2026	79	65	72.0	16.9	0.00
4/14/2026	85	62	73.5	18.1	0.08
4/15/2026	72	59	65.5	9.8	1.79

Date	Max	Min	Avg.	Depart	Precip.
4/16/2026	77	56	66.5	10.4	0.09
4/17/2026	82	59	70.5	14.1	0.82
4/18/2026	59	37	48.0	-8.7	0.75
4/19/2026	67	35	51.0	-6.0	0.00
4/20/2026	74	43	58.5	1.2	M
4/21/2026	78	50	64.0	6.4	0.00
4/22/2026	74	51	62.5	4.6	0.00
4/23/2026	80	57	68.5	10.3	T
4/24/2026	73	57	65.0	6.5	0.72
4/25/2026	77	52	64.5	5.7	0.00
4/26/2026	79	54	66.5	7.5	0.76
4/27/2026	83	57	70.0	10.7	0.43
4/28/2026	61	50	55.5	-4.1	0.32
4/29/2026	61	45	53.0	-6.9	0.01
4/30/2026	65	37	51.0	-9.2	0.03




Monthly Climate Summary

April 2026 Precipitation Report

Station	Amount
COLUMBUS	13.77
FORT SCOTT 9.3 NNE	13.03
CARTHAGE 4.5 E	12.72
CARTHAGE 3.8 SW	12.62
LEBANON 6.3 N	12.31
COLUMBUS 3.6 N	12.21
CARTHAGE 1.5 S	12.12
LINCOLN 0.4 NNE	12.12
COLE CAMP 0.4 SE	12.11
SHOAL CREEK ESTATES 0.2	11.81
IBERIA	11.51
LEBANON 1.3 E	11.46
ROCKVILLE 7.9 E	11.31
CARL JUNCTION 3.1 WSW	11.15
COLE CAMP 3NW	11.02
GOODSON 0.5 NNW	10.71
LOCKWOOD	10.60

Station	Amount
COLLINS 5.5 WNW	10.59
DIAMOND 2W	10.46
JOPLIN REGIONAL AIRPORT	10.29
SAVONBURG 4.1 ESE	10.12
BOLIVAR 1 NE	10.05
PHILLIPSBURG 5.0 NW	10.02
BOLIVAR 1.0 ENE	10.02
HALF WAY 0.8 WNW	9.85
OSCEOLA 0.3 SW	9.79
OSCEOLA	9.66
NEVADA 3.4 NE	9.65
ROLLA 2.8 S	9.65
VERSAILLES	9.63
FAIR PLAY 1.3 E	9.60
ROLLA 2.2 SSE	9.54
FLEMINGTON 1W	9.53
FAIR GROVE 4.8 NNW	9.51

Station	Amount
GREENFIELD 0.8 SSW	9.40
ROLLA 3.2 SSW	9.39
BRUMLEY 5.6 SW	9.34
PIERCE CITY 5.0 NE	9.31
REPUBLIC 0.8 ESE	9.27
WAYNESVILLE 3.5 WSW	9.27
BUFFALO 1.0 SW	9.25
SPRINGFIELD 4.0 SW	9.20
BOLIVAR 9.0 N	9.19
ASH GROVE 0.4 SSW	9.16
URBANA 2.7 NNE	9.15
LEBANON 0.6 N	9.15
STOVER 2.3 NW	9.13
GREENFIELD 3.1 ENE	9.11
ROLLA 3.8 ENE	9.07
WALNUT GROVE 5.2 SE	9.03
WALNUT GROVE 6.0 ESE	9.00




Monthly Climate Summary

April 2026 Precipitation Report

Station	Amount
DIXON 5.2 NE	8.98
WALNUT GROVE 5.8 NNW	8.91
ROLLA 4.4 WSW	8.88
FORT LEONARD WOOD	8.87
ROLLA 7.6 SSE	8.87
ROLLA MISSOURI S&T	8.83
APPLETON CITY	8.82
PITTSBURG	8.80
FORT SCOTT 0.6 SW	8.78
PITTSBURG 1.0 ESE	8.78
SARCOXIE 1.0 W	8.77
MONETT 1.8 N	8.77
ROLLA 2.2 S	8.75
DUNNEGAN 2.4 NNW	8.73
ROLLA 1.6 ENE	8.73
FAIR GROVE 4.7 SSW	8.72
MOUNT VERNON 0.2 E	8.71

Station	Amount
MOUNT VERNON 1.3 NNW	8.69
ST. JAMES 10.1 SSE	8.67
NEVADA 6.3 ESE	8.64
ST. JAMES 1.2 SE	8.58
ROLLA 8.2 SSE	8.53
MILLER 9.2 WNW	8.47
SPRINGFIELD 1.0 SSE	8.43
NEVADA 0.2 W	8.40
KAISER LAKE OZARKS LEE	8.35
ROLLA 8.1 SSE	8.29
SPRINGFIELD 0.7 ENE	8.28
STOCKTON 0.2 NW	8.26
PITTSBURG 2.2 E	8.21
ROLLA 1.3 NE	8.18
IBERIA 5.6 NE	8.18
ANDERSON 3W	8.17
ALDRICH 5.0 ESE	8.11

Station	Amount
WILLARD 2.6 W	8.10
LAMAR 0.3 ESE	8.06
MARSHFIELD 1.4 W	8.05
ROLLA 8.1 S	8.04
NEOSHO 2.0 NNW	8.00
WILLARD 3.4 SW	7.99
FLEMINGTON 2.6 S	7.97
ANDERSON 4.2 W	7.93
STRAFFORD 2.7 SW	7.93
HOUSTON 4.5 ESE	7.89
AURORA 2.7 S	7.87
ELDON	7.83
BATTLEFIELD 3.3 E	7.79
LAMAR 7N	7.77
WILLARD 5.8 NNE	7.75
HARTVILLE 3.8 WNW	7.75
NEOSHO	7.74



Monthly Climate Summary


April 2026 Precipitation Report

Station	Amount
ROLLA 3.7 WNW	7.68
GIRARD 4.6 W	7.66
NEVADA WATER PLANT	7.65
VICHY ROLLA NATL AP	7.64
GREENFIELD 2.9 WSW	7.59
LAMAR 7.3 N	7.59
LICKING 4N	7.59
SPRINGFIELD WFO	7.57
HARTVILLE	7.53
STOCKTON 2.5 NNE	7.49
LEBANON 2W	7.44
NEOSHO 3.9 WNW	7.39
FORT LEONARD WOOD 5.4 S	7.35
GIRARD 10.6 W	7.32
MILLER	7.32
CABOOL 5.0 ENE	7.32
GRAVOIS MILLS 8.4 S	7.31

Station	Amount
HOUSTON 2.0 S	7.28
SALEM 5.0 WNW	7.23
GIRARD	7.19
TRUMAN DAM & RESERVOIR	7.18
ROLLA 6.4 NNW	7.17
JOPLIN 24 N	7.12
ROUND SPRING 2SW	7.10
AVA 6NW	7.03
MANSFIELD 3.7 SSE	7.03
SUMMERSVILLE 3.6 S	7.00
STARK CITY 5.5 ENE	6.99
SPRINGFIELD WSO AP	6.98
BILLINGS 1SW	6.98
MARSHFIELD 4 WSW	6.96
HOUSTON	6.93
HARTVILLE 0.5 SSE	6.87
SALEM 11.7 NNW	6.83

Station	Amount
MANSFIELD 7.4 NNW	6.74
MORRISVILLE 2SW	6.73
BROOKLINE 2.3 NNW	6.68
AVA 0.8 NNW	6.67
SALEM 1.8 NW	6.67
PURDY 4.8 SSW	6.64
MONETT 4SW	6.60
CRANE 0.3 SW	6.55
LAKESIDE	6.45
CASSVILLE 1 NE	6.39
HERMITAGE 0.5 ESE	6.38
SALEM 10 W	6.34
CLEVER 4.0 ENE	6.33
CASSVILLE 0.5 SW	6.33
CRANE 0.7 SSW	6.28
EMERALD BEACH 5.5 E	6.21
MARIONVILLE 4.7 N	6.20

Station	Amount
POMME DE TERRE DAM	6.19
CASSVILLE 4.8 SSE	6.14
SALEM 14.9 E	6.14
GREENFIELD 2SE	6.10
ASH GROVE 4S	6.08
MOUNTAIN VIEW 7.0 NE	5.97
MOUNTAIN GROVE 13.0 NNW	5.96
MARSHFIELD 0.9 SE	5.94
HOUSTON 1.1 NE	5.88
CLEVER 7.2 SE	5.83
FARLINGTON 0.8 NNE	5.80
SALEM 3.5 E	5.80
OZARK	5.76
CABOOL 3.6 S	5.60
STOCKTON 0.5 W	5.55
WEST PLAINS MUNICIPAL A	5.55
NIXA 2.7 SSW	5.49



Monthly Climate Summary

Report Information and Data Sources

- *Some missing data may at times occur in these preliminary reports when there are outages on the observing systems.*
- *These monthly reports are preliminary reports and have not been certified.*
- *Certified copies can be ordered for legal use by going to <https://ncei.noaa.gov/cdo-web/>*
- *The maps of the departures from normal on precipitation and temperature are obtained from the Midwestern Regional Climate Center.*
- *Data records for Springfield go from January 1st of 1888 through current.*
- *Data records for Joplin go from January 1st of 1902 through current.*
- *Data records for West Plains go from July 1 of 1948 through September 27th of 1996 and for the ASOS from September 28th of 1996 through current.*
- *Data records for Vichy go from May 1 of 1897 through current.*