

Monthly Climate Summary

February 2026 Overview

Monthly Climate Overview - February 2026

Category	Springfield	Joplin	West Plains	Vichy
Maximum Temperature	74	77	75	75
Average Max. Temperature	57.6	59.9	56.7	54.7
Minimum Temperature	3	12	3	-2
Average Min. Temperature	31.4	33.9	30.3	28.8
Average Mean Temperature	44.5	46.9	43.5	41.7
Departure from Normal	+5.8	+7.5	4.6	5.6
Temperature Rank	6th warmest / 139	4th warmest / 97	8th warmest / 78	10th warmest / 77
Days of 90 degrees or warmer	0	0	0	0
# of Days of Highs of 32 or lower	0	0	0	3
# of Days of Lows of 32 or lower	14	12	16	17
# of Days of 0 degrees or lower	0	0	0	1
Precipitation	1.91	1.52	1.28	1.08
Departure from Normal	-0.49	-0.46	-1.83	-0.98
Precipitation Rank	69th wettest / 139	50th driest / 116	10th driest / 78	21st driest / 78
Days of 0.01" or more	3	3	2	3
Days of 0.10" or more	2	2	1	2
Days of 0.50" or more	1	1	1	1
Days of 1.00" or more	1	1	1	0
Annual Snowfall	Trace			

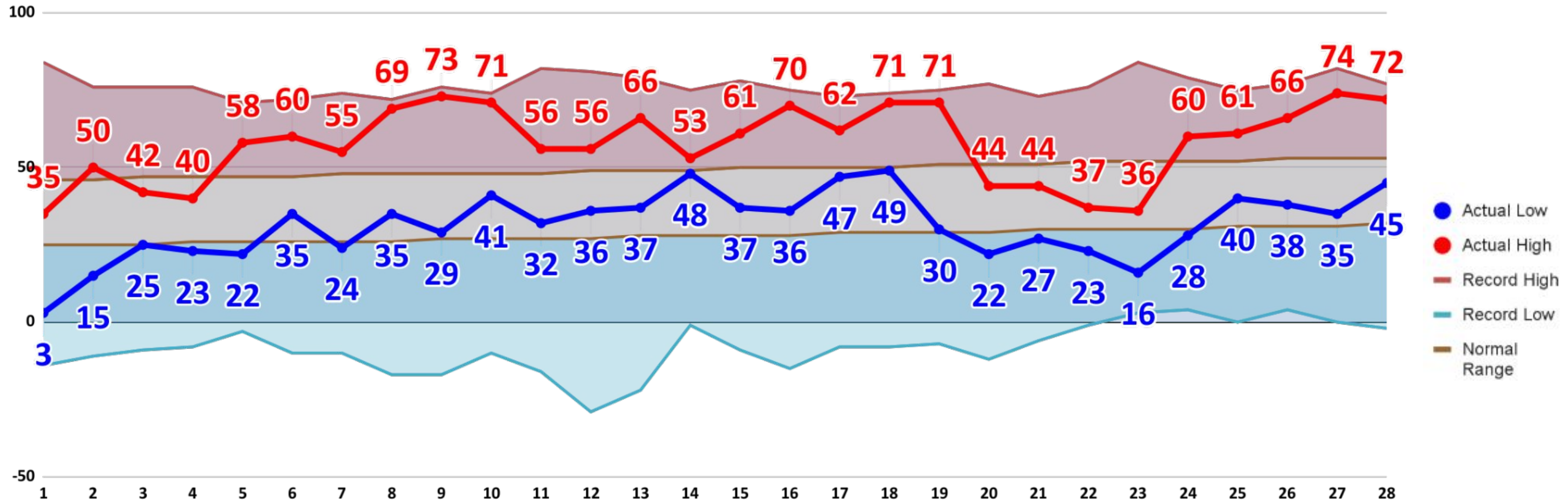




Monthly Climate Summary

Springfield Temperature Chart

Springfield Temperatures February 2026

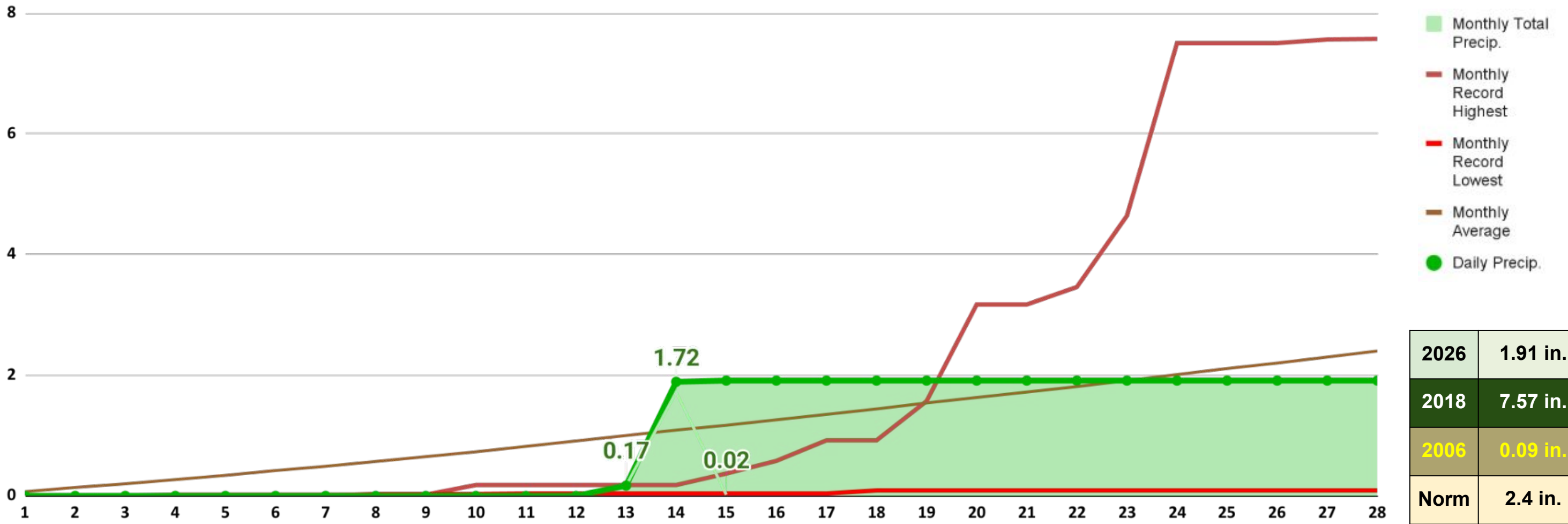




Monthly Climate Summary

Springfield Precipitation Chart

Springfield Precipitation February 2026

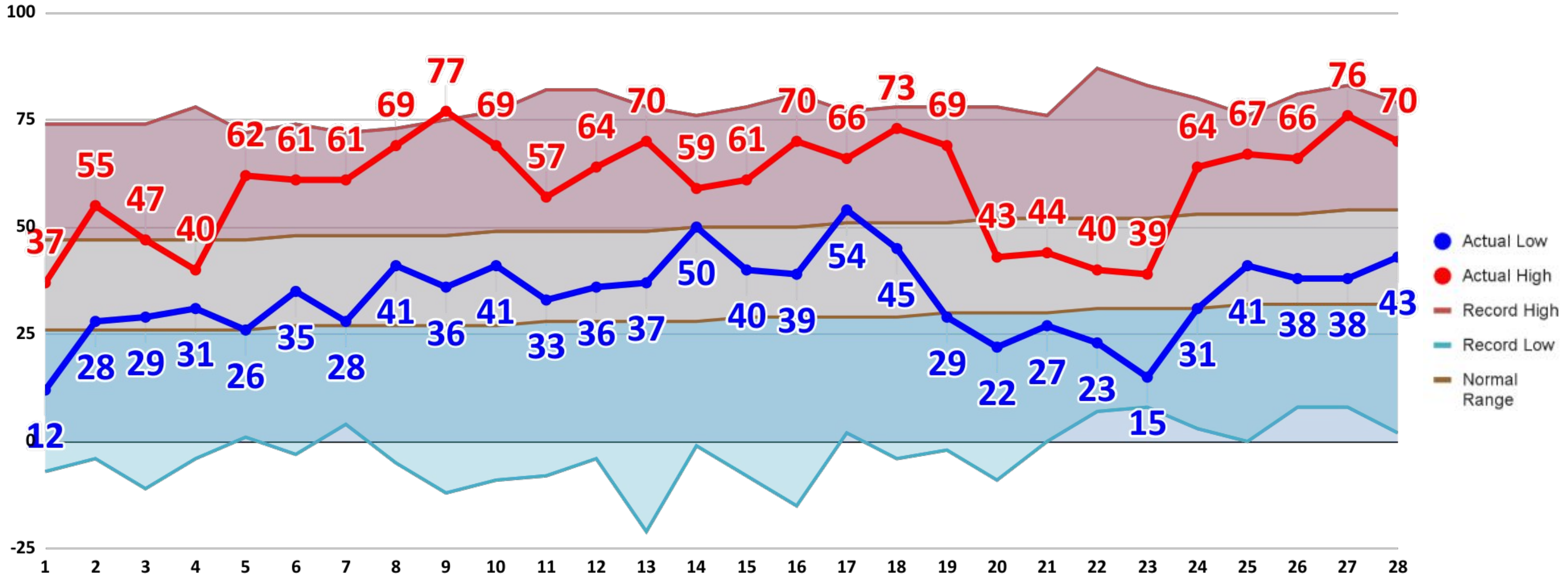




Monthly Climate Summary

Joplin Temperature Chart

Joplin Temperatures February 2026

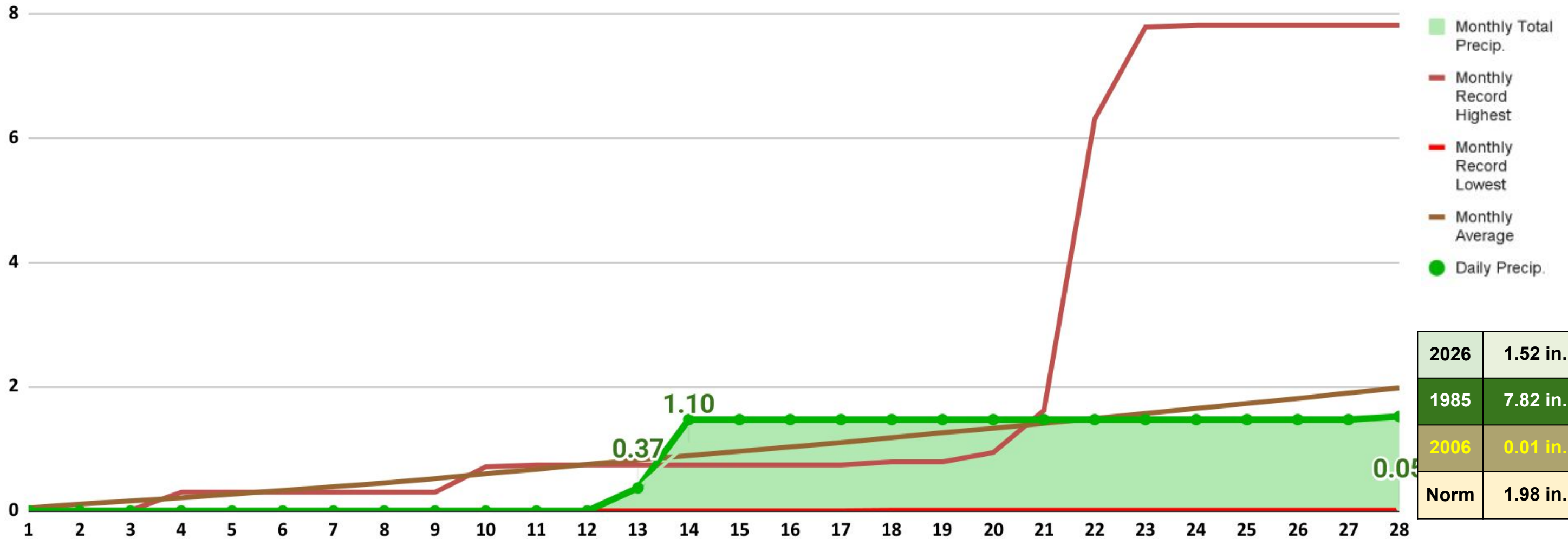




Monthly Climate Summary

Joplin Precipitation Chart

Joplin Precipitation February 2026

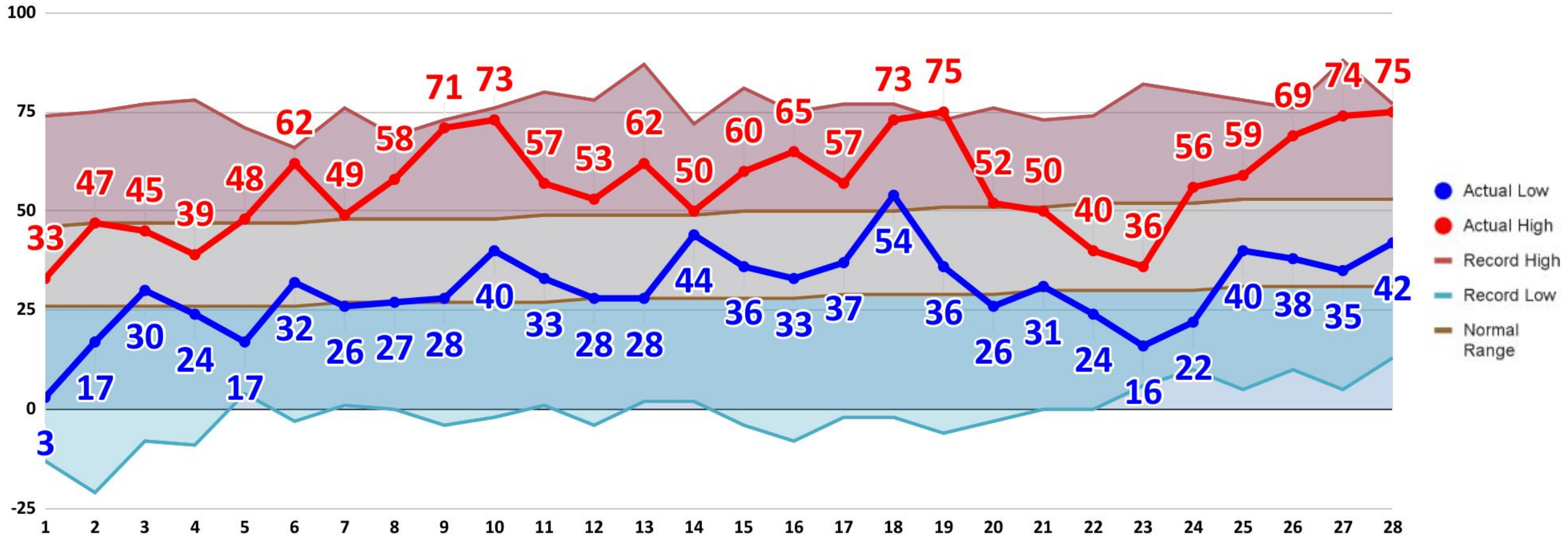




Monthly Climate Summary

West Plains Temperature Chart

West Plains Temperatures February 2026

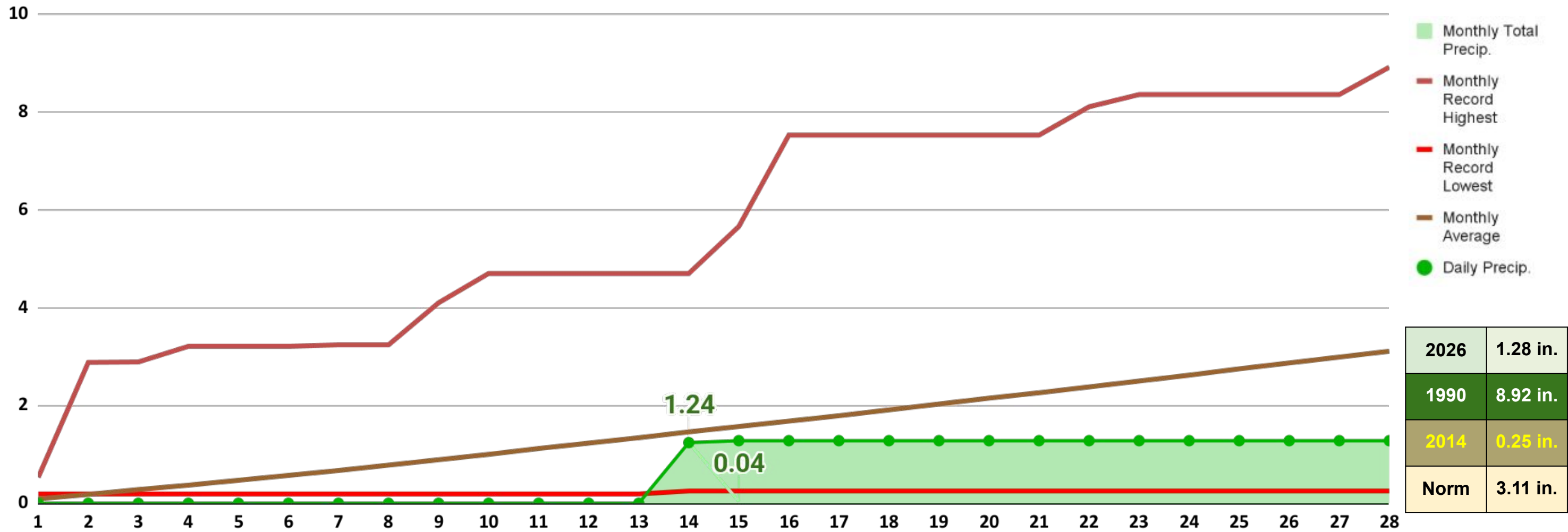




Monthly Climate Summary

West Plains Precipitation Chart

West Plains Precipitation February 2026

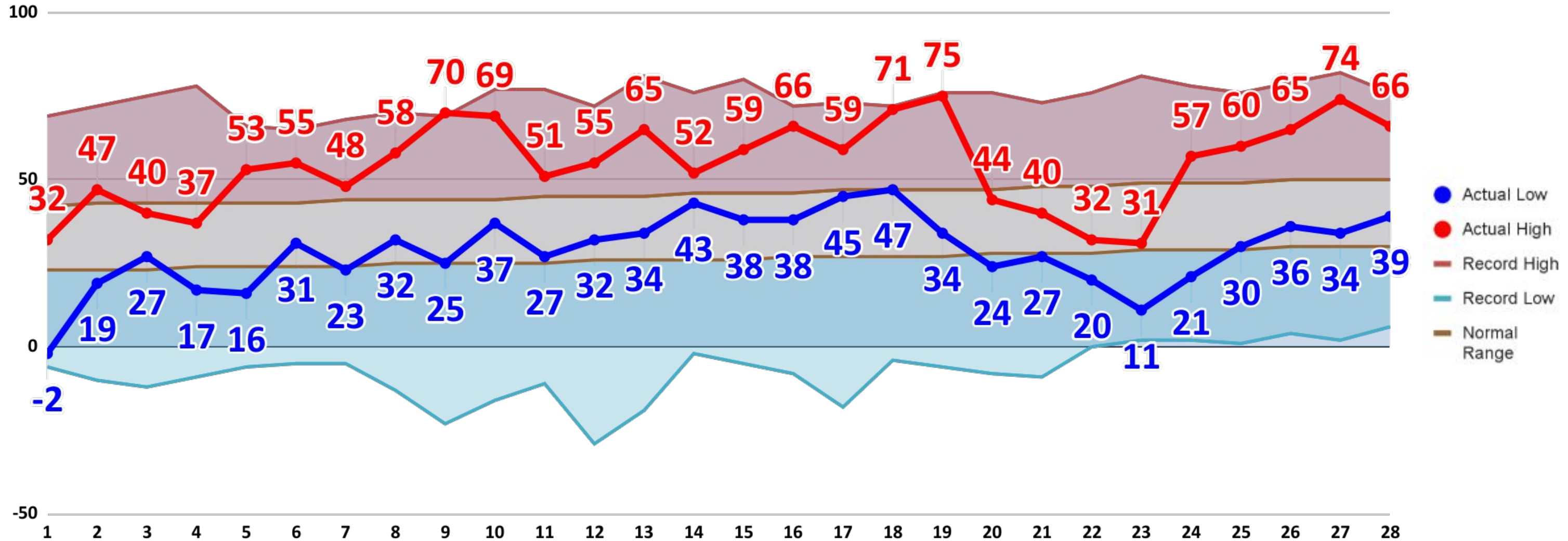




Monthly Climate Summary

Rolla / Vichy Temperature Chart

Rolla / Vichy Temperatures February 2026



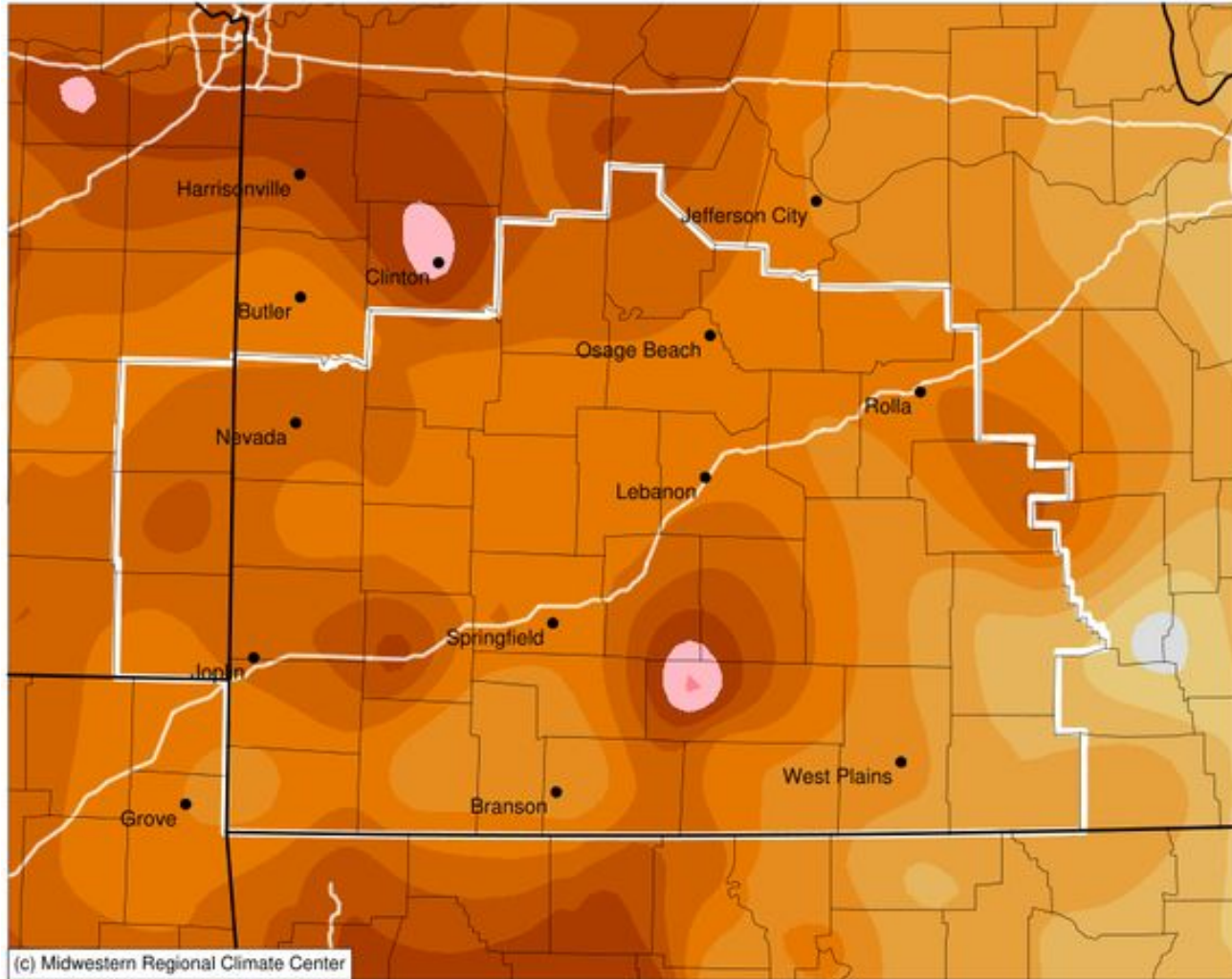


Monthly Climate Summary

February 2026 Monthly Departure Maps

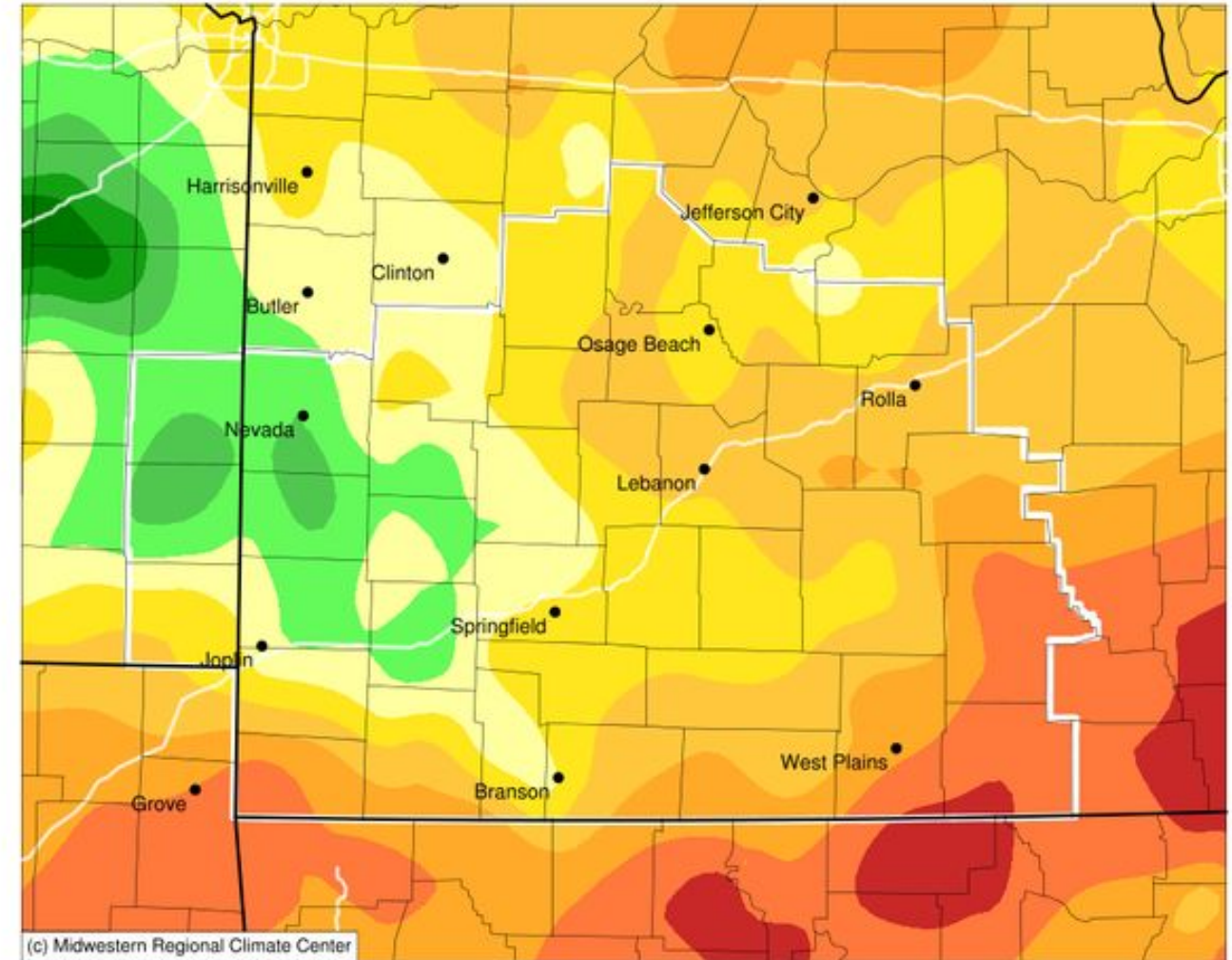
Average Temperature (°F): Departure from 1991-2020 Normals


February 01, 2026 to February 28, 2026



Accumulated Precipitation (in): Departure from 1991-2020 Normals

February 01, 2026 to February 28, 2026






Monthly Climate Summary

February 2026 - Records for the Month

List of February 2026 Records

Date	Station	Record
Feb 9	Joplin	A record high of 77° broke the old record of 73° set in 1996.
Feb 9	Vichy	A record high of 70° broke the old record of 69° set in 2000.
Feb 19	West Plains	A record high of 75° broke the old record of 73° set in 1981.




Monthly Climate Summary

Upcoming Normals

Upcoming Normal Conditions for the Next 3 Months				
Springfield				
Month	High	Low	Precip.	Snow
March	58.9	36.2	3.51	2.0
April	68.4	45.6	4.71	0.0
May	76.3	55.6	5.56	0.1
Joplin				
Month	High	Low	Precip.	
March	59.8	37.4	3.29	
April	69.2	46.6	4.99	
May	77.0	56.0	6.56	

Upcoming Normal Conditions for the Next 3 Months			
West Plains			
Month	High	Low	Precip.
March	59.0	36.1	4.41
April	69.0	45.7	5.31
May	76.4	54.8	5.55
Rolla / Vichy			
Month	High	Low	Precip.
March	56.3	34.9	3.40
April	67.0	44.6	4.71
May	74.9	54.4	5.35






Monthly Climate Summary

February 2026 - Springfield Daily Data

Date	Max	Min	Avg.	Depart	Precip.	Snowfall	Snow Depth
2/1/2026	35	3	19.0	-16.6	T	T	4
2/2/2026	50	15	32.5	-3.3	0	0	3
2/3/2026	42	25	33.5	-2.5	0	0	1
2/4/2026	40	23	31.5	-4.7	T	T	T
2/5/2026	58	22	40.0	3.6	0	0	T
2/6/2026	60	35	47.5	10.9	0	0	0
2/7/2026	55	24	39.5	2.7	0	0	0
2/8/2026	69	35	52.0	15.0	0	0	0
2/9/2026	73	29	51.0	13.8	0	0	0
2/10/2026	71	41	56.0	18.5	0	0	0
2/11/2026	56	32	44.0	6.3	0	0	0
2/12/2026	56	36	46.0	8.0	0	0	0
2/13/2026	66	37	51.5	13.3	0.17	0	0
2/14/2026	53	48	50.5	12.0	1.72	0	0
2/15/2026	61	37	49.0	10.3	0.02	0	0

Date	Max	Min	Avg.	Depart	Precip.	Snowfall	Snow Depth
2/16/2026	70	36	53	14	0	0	0
2/17/2026	62	47	54.5	15.2	0	0	0
2/18/2026	71	49	60	20.5	0	0	0
2/19/2026	71	30	50.5	10.7	0	0	0
2/20/2026	44	22	33	-7.1	0	0	0
2/21/2026	44	27	35.5	-4.9	0	0	0
2/22/2026	37	23	30	-10.7	0	0	0
2/23/2026	36	16	26	-15	0	0	0
2/24/2026	60	28	44	2.7	0	0	0
2/25/2026	61	40	50.5	8.9	0	0	0
2/26/2026	66	38	52	10.1	T	0	0
2/27/2026	M	M	M	M	M	M	M
2/28/2026	72	45	58.5	16	T	M	M




Monthly Climate Summary

February 2026 - Joplin Daily Data

Date	Max	Min	Avg.	Depart	Precip.
2/1/2026	37	12	24.5	-11.6	0.00
2/2/2026	55	28	41.5	5.2	0.00
2/3/2026	47	29	38.0	1.5	0.00
2/4/2026	40	31	35.5	-1.2	0.00
2/5/2026	62	26	44.0	7.1	0.00
2/6/2026	61	35	48.0	10.9	0.00
2/7/2026	61	28	44.5	7.2	0.00
2/8/2026	69	41	55.0	17.5	0.00
2/9/2026	77	36	56.5	18.7	0.00
2/10/2026	69	41	55.0	17.0	0.00
2/11/2026	57	33	45.0	6.8	0.00
2/12/2026	64	36	50.0	11.5	0.00
2/13/2026	70	37	53.5	14.7	0.37
2/14/2026	59	50	54.5	15.5	1.10
2/15/2026	61	40	50.5	11.2	0.00

Date	Max	Min	Avg.	Depart	Precip.
2/16/2026	70	39	54.5	14.9	0.00
2/17/2026	66	54	60.0	20.1	0.00
2/18/2026	73	45	59.0	18.9	0.00
2/19/2026	69	29	49.0	8.6	0.00
2/20/2026	43	22	32.5	-8.2	0.00
2/21/2026	44	27	35.5	-5.5	0.00
2/22/2026	40	23	31.5	-9.8	0.00
2/23/2026	39	15	27.0	-14.7	0.00
2/24/2026	64	31	47.5	5.5	0.00
2/25/2026	67	41	54.0	11.7	0.00
2/26/2026	66	38	52.0	9.4	T
2/27/2026	M	M	M	M	M
2/28/2026	70	43	56.5	13.2	0.05




Monthly Climate Summary

February 2026 - West Plains Daily Data

Date	Max	Min	Avg.	Depart	Precip.
2/1/2026	33	3	18.0	-17.9	0.00
2/2/2026	47	17	32.0	-4.1	0.00
2/3/2026	45	30	37.5	1.2	0.00
2/4/2026	39	24	31.5	-5.0	0.00
2/5/2026	48	17	32.5	-4.2	0.00
2/6/2026	62	32	47.0	10.1	0.00
2/7/2026	49	26	37.5	0.4	0.00
2/8/2026	58	27	42.5	5.2	0.00
2/9/2026	71	28	49.5	12.0	0.00
2/10/2026	73	40	56.5	18.8	0.00
2/11/2026	57	33	45.0	7.1	0.00
2/12/2026	53	28	40.5	2.3	0.00
2/13/2026	62	28	45.0	6.6	0.00
2/14/2026	50	44	47.0	8.4	1.24
2/15/2026	60	36	48.0	9.1	0.04

Date	Max	Min	Avg.	Depart	Precip.
2/16/2026	65	33	49.0	9.9	0.00
2/17/2026	57	37	47.0	7.6	0.00
2/18/2026	73	54	63.5	23.9	0.00
2/19/2026	75	36	55.5	15.6	0.00
2/20/2026	52	26	39.0	-1.2	0.00
2/21/2026	50	31	40.5	0.1	T
2/22/2026	40	24	32.0	-8.7	0.00
2/23/2026	36	16	26.0	-15.0	0.00
2/24/2026	56	22	39.0	-2.3	0.00
2/25/2026	59	40	49.5	8.0	0.00
2/26/2026	69	38	53.5	11.7	T
2/27/2026	74	35	54.5	12.4	0.00
2/28/2026	75	42	58.5	16.1	0.00




Monthly Climate Summary

February 2026 - Vichy Daily Data

Date	Max	Min	Avg.	Depart	Precip.
2/1/2026	32	-2	15.0	-17.7	0.00
2/2/2026	47	19	33.0	0.1	0.00
2/3/2026	40	27	33.5	0.4	0.00
2/4/2026	37	17	27.0	-6.3	0.00
2/5/2026	53	16	34.5	1.0	0.00
2/6/2026	55	31	43.0	9.3	0.00
2/7/2026	48	23	35.5	1.6	0.00
2/8/2026	58	32	45.0	10.8	0.00
2/9/2026	70	25	47.5	13.1	0.00
2/10/2026	69	37	53.0	18.3	0.00
2/11/2026	51	27	39.0	4.1	0.00
2/12/2026	55	32	43.5	8.3	0.00
2/13/2026	65	34	49.5	14.0	0.00
2/14/2026	52	43	47.5	11.7	0.95
2/15/2026	59	38	48.5	12.4	0.12

Date	Max	Min	Avg.	Depart	Precip.
2/16/2026	66	38	52.0	15.6	0.00
2/17/2026	59	45	52.0	15.3	0.00
2/18/2026	71	47	59.0	22.0	0.00
2/19/2026	75	34	54.5	17.2	0.01
2/20/2026	44	24	34.0	-3.6	0.00
2/21/2026	40	27	33.5	-4.4	T
2/22/2026	32	20	26.0	-12.2	0.00
2/23/2026	31	11	21.0	-17.5	0.00
2/24/2026	57	21	39.0	0.1	0.00
2/25/2026	60	30	45.0	5.8	0.00
2/26/2026	65	36	50.5	11.0	0.00
2/27/2026	M	M	M	M	M
2/28/2026	66	39	52.5	12.3	T




Monthly Climate Summary

February 2026 Precipitation Report

Station	Amount
LAMAR 7N	3.20
LAMAR 7.3 N	3.20
MOUNT VERNON 0.2 E	3.08
FARLINGTON 0.8 NNE	2.96
LAMAR 0.3 ESE	2.85
MOUNT VERNON 1.3 NNW	2.84
CARTHAGE 1.5 S	2.63
CARTHAGE 3.8 SW	2.63
NEVADA WATER PLANT	2.62
CAPE FAIR 2.1 N	2.60
NEVADA 6.3 ESE	2.59
GIRARD	2.53
MORRISVILLE 2SW	2.53
NEVADA 0.2 W	2.51
SARCOXIE 1.0 W	2.50
GIRARD 10.6 W	2.46
ALDRICH 5.0 ESE	2.42

Station	Amount
WALNUT GROVE 5.8 NNW	2.40
FAIR GROVE 4.8 NNW	2.40
WILLARD 5.8 NNE	2.39
MONETT 1.8 N	2.36
STOCKTON 0.5 W	2.36
STOCKTON 0.2 NW	2.33
PIERCE CITY 5.0 NE	2.31
WILLARD 2.6 W	2.27
STOCKTON 2.5 NNE	2.25
GREENFIELD 3.1 ENE	2.23
HOLLISTER 3.8 SW	2.23
WALNUT GROVE 6.0 ESE	2.17
PITTSBURG 1.0 ESE	2.15
WILLARD 3.4 SW	2.14
KIMBERLING CITY 1.5 WNW	2.13
FAIR GROVE 4.7 SSW	2.13
ASH GROVE 0.4 SSW	2.11

Station	Amount
SAVONBURG 4.1 ESE	2.08
CRANE 0.7 SSW	2.08
GIRARD 4.6 W	2.07
MANSFIELD 3.7 SSE	2.07
SPRINGFIELD WFO	2.07
WALNUT GROVE 5.2 SE	2.07
PITTSBURG 2.2 E	2.06
BRANSON 0.9 ESE	2.06
MONETT 4SW	2.05
FAIR PLAY 1.3 E	2.05
BRANSON AIRPORT	2.05
SPRINGFIELD 1.0 SSE	2.05
FORT SCOTT 9.3 NNE	2.01
FLEMINGTON 2.6 S	2.00
ASH GROVE 4S	1.99
MILLER	1.97
BOLIVAR 1.0 ENE	1.95




Monthly Climate Summary

February 2026 Precipitation Report

Station	Amount
SHOAL CREEK ESTATES 0.2	1.93
HARTVILLE 3.8 WNW	1.92
BOLIVAR 1 NE	1.92
MILLER 9.2 WNW	1.91
SPRINGFIELD WSO AP	1.91
MOUNTAIN GROVE 14.0 S	1.91
DUNNEGAN 2.4 NNW	1.90
HARTVILLE	1.90
CABOOL 3.6 S	1.90
CRANE 0.3 SW	1.89
HOUSTON	1.88
MANSFIELD 7.4 NNW	1.87
SPRINGFIELD 0.7 ENE	1.87
GREENFIELD 2.9 WSW	1.86
BOLIVAR 9.0 N	1.86
RAYMONDVILLE 3.5 SE	1.86
JOPLIN 24 N	1.85

Station	Amount
BILLINGS 1SW	1.85
HALF WAY 0.8 WNW	1.85
AVA 0.8 NNW	1.85
LOCKWOOD	1.83
GREENFIELD 0.8 SSW	1.83
BROOKLINE 2.3 NNW	1.83
DORA 3SE	1.80
OSCEOLA	1.79
BATTLEFIELD 3.3 E	1.79
SPRINGFIELD 4.0 SW	1.79
SUMMERSVILLE 3.6 S	1.79
CARTHAGE 4.5 E	1.78
CABOOL 5.0 ENE	1.78
FLEMINGTON 1W	1.76
MARIONVILLE 4.7 N	1.75
STARK CITY 5.5 ENE	1.73
BRANSON 3.8 E	1.70

Station	Amount
MARSHFIELD 1.4 W	1.70
REPUBLIC 0.8 ESE	1.69
APPLETON CITY	1.68
MARSHFIELD 4 WSW	1.68
LEBANON 1.3 E	1.67
LEBANON 6.3 N	1.67
ELDORADO SPRINGS	1.65
STRAFFORD 2.4 SSW	1.65
OSCEOLA 0.3 SW	1.60
HOUSTON 2.0 S	1.60
LEBANON 0.6 N	1.58
CLEVER 7.2 SE	1.58
BUFFALO 1.0 SW	1.58
MARSHFIELD 3.6 ESE	1.57
ST. JAMES 1.2 SE	1.54
SALEM 14.9 E	1.54
NIXA 2.7 SSW	1.53



Monthly Climate Summary


February 2026 Precipitation Report

Station	Amount
JOPLIN REGIONAL AIRPORT	1.52
WASOLA 5N	1.51
MOUNTAIN VIEW 7.0 NE	1.51
OZARK BEACH 2 NNE	1.47
CARL JUNCTION 3.1 WSW	1.46
COLLINS 5.5 WNW	1.45
ROLLA 3.8 ENE	1.45
LICKING 4N	1.44
COLE CAMP 3NW	1.41
LEBANON 2W	1.41
ST. JAMES 10.1 SSE	1.41
SALEM 5.0 WNW	1.41
ELDON	1.40
SALEM 11.7 NNW	1.40
ROLLA 2.2 SSE	1.40
LAKESIDE	1.39
ROLLA 8.1 S	1.39

Station	Amount
SHELL KNOB 5.6 ESE	1.38
ROLLA 1.6 ENE	1.38
ROLLA 8.2 SSE	1.37
ROLLA 2.8 S	1.37
ROLLA 2.2 S	1.37
LINCOLN 0.4 NNE	1.36
TANEYVILLE 3.9 NNE	1.36
ROCKVILLE 7.9 E	1.35
VERSAILLES	1.34
WEST PLAINS 1.5 NW	1.33
ROLLA 1.3 NE	1.33
ROLLA MISSOURI S&T	1.32
ROLLA 7.6 SSE	1.31
ROLLA 3.2 SSW	1.31
PURDY 4.8 SSW	1.30
ROUND SPRING 2SW	1.30
ROLLA 6.4 NNW	1.30

Station	Amount
ROLLA 3.7 WNW	1.30
GRAVOIS MILLS 8.4 S	1.29
WAYNESVILLE 3.5 WSW	1.28
WEST PLAINS MUNICIPAL A	1.28
ROLLA 3.3 WSW	1.28
ROLLA 8.1 SSE	1.28
SALEM 3.5 E	1.28
WEST PLAINS 8.8 E	1.26
NEOSHO 3.9 WNW	1.25
SALEM 1.8 NW	1.25
ST. JAMES 7.4 NNE	1.24
ROLLA 4.4 WSW	1.23
CLEVER 4.0 ENE	1.21
EMINENCE 4.7 ESE	1.18
MARSHFIELD 0.9 SE	1.17
HERMITAGE 0.5 ESE	1.15
SALEM	1.14

Station	Amount
NEOSHO 2.0 NNW	1.12
SALEM 10 W	1.09
VICHY ROLLA NATL AP	1.08
FORT LEONARD WOOD	1.08
IBERIA 5.6 NE	1.06
URBANA 2.7 NNE	1.06
COLUMBUS 3.6 N	1.04
COLUMBUS	1.03
WEST PLAINS 10.6 S	1.03
IBERIA	1.01
CASSVILLE 4.8 SSE	0.98
BRUMLEY 5.6 SW	0.96
ALTON 1.7 NNW	0.96
FORT LEONARD WOOD 5.4 S	0.96
ALTON	0.93
WINONA 3 SW	0.87
EMERALD BEACH 5.5 E	0.78



Monthly Climate Summary

Report Information and Data Sources

- *Some missing data may at times occur in these preliminary reports when there are outages on the observing systems.*
- *These monthly reports are preliminary reports and have not been certified.*
- *Certified copies can be ordered for legal use by going to <https://ncei.noaa.gov/cdo-web/>*
- *The maps of the departures from normal on precipitation and temperature are obtained from the Midwestern Regional Climate Center.*
- *Data records for Springfield go from January 1st of 1888 through current.*
- *Data records for Joplin go from January 1st of 1902 through current.*
- *Data records for West Plains go from July 1 of 1948 through September 27th of 1996 and for the ASOS from September 28th of 1996 through current.*
- *Data records for Vichy go from May 1 of 1897 through current.*