

Hazardous Weather Briefing

June 12, 2026
5:19 AM CDT

For Eastern Oklahoma, Northwest and West Central Arkansas

Decision Support Briefing

→ As of 5:30 AM Friday, June 12, 2026

Hazard	Thu	Fri	Sat	Sun	Mon	Tue	Wed
<input type="checkbox"/> SEVERE TSTORM	Green	Yellow	Red	Green	Green	Green	Yellow
<input checked="" type="checkbox"/> SEVERE TSTORM6	Green	Yellow					
<input type="checkbox"/> LIGHTNING	Purple	Red	Purple	Red	Yellow	Yellow	Yellow
<input checked="" type="checkbox"/> LIGHTNING6	Green	Yellow					
RAIN	Green	Green	Red	Yellow	Green	Green	Green
RIVER FLOOD	Purple	Purple	Red	Green	Green	Green	Green
WIND	Yellow	Green	Yellow	Green	Green	Green	Yellow
HEAT	Green	Green	Red	Green	Green	Green	Yellow

Highlights

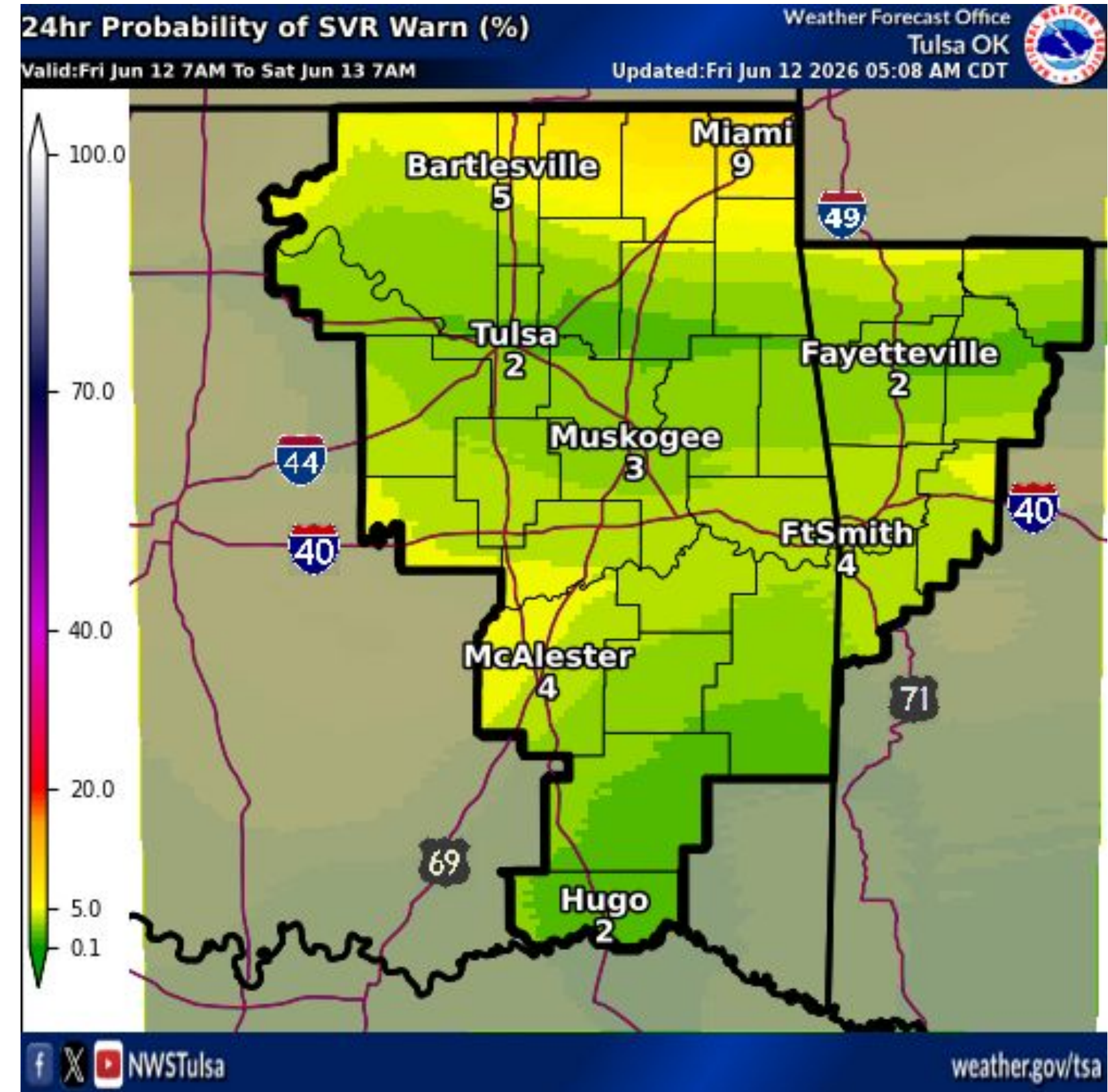
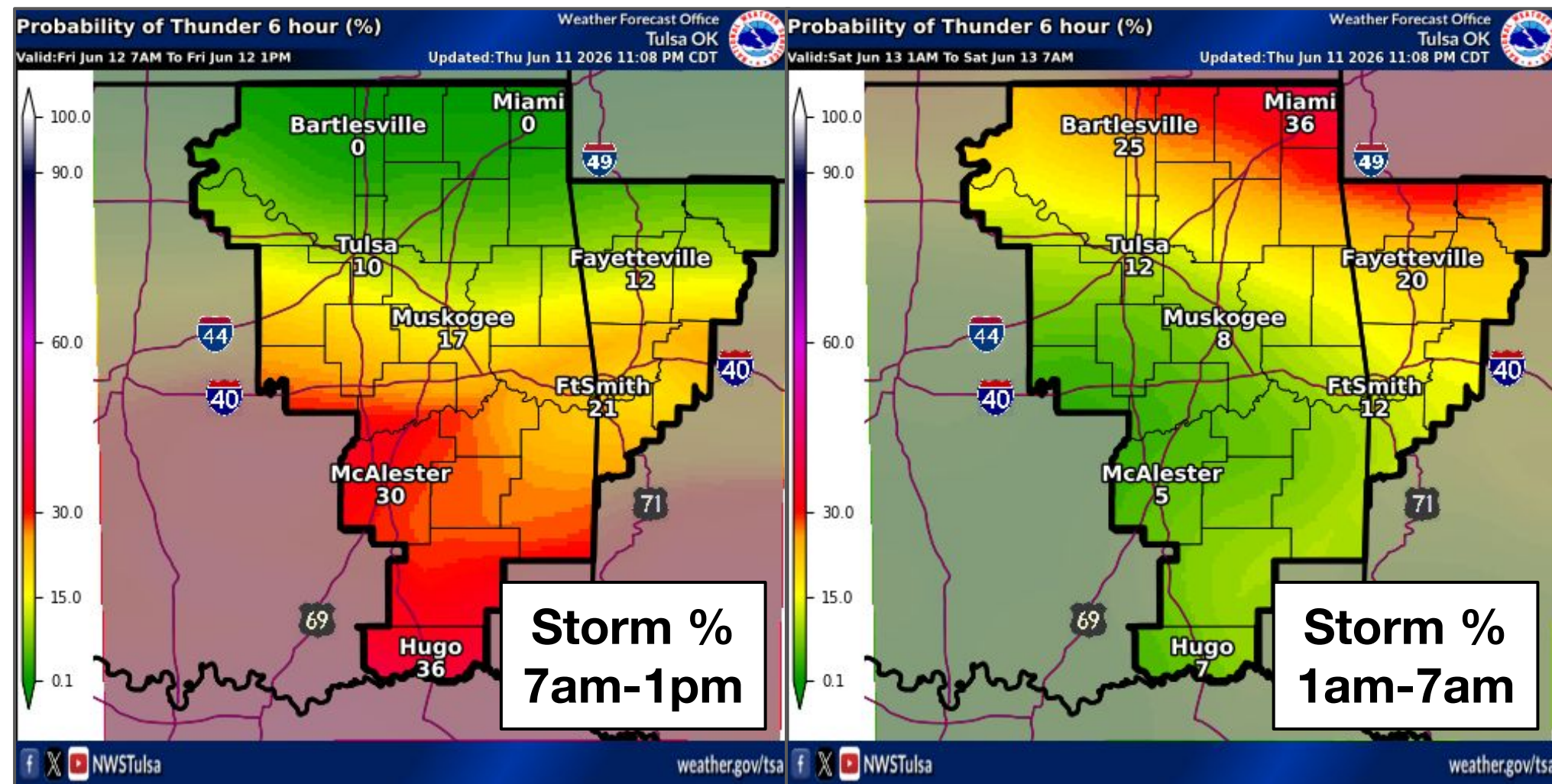
- Active weather period continues with multiple rounds of thunderstorms with both severe weather and heavy rain/flooding potential.
 - ◆ Severe weather + heavy rain threat ongoing this morning in SE OK, moving out by mid to late morning.
 - ◆ Low chance of additional severe weather this evening + overnight.
 - ◆ Greatest severe weather + heavy rain/flooding concerns Saturday evening + overnight.
- Moderate flooding continues for the Neosho River near Commerce.
- Weekend rains may lead to additional river flooding, with Neosho, Spring and Illinois Rivers having the greatest concern.
- Hot and humid Saturday, with potential for heat headlines.





Friday Severe T-Storm Threat

June 12, 2026
5:19 AM



Main Severe T-Storm Hazards:

- Hail: Up to Half Dollars
- Damaging Wind: Up to 65 mph
- Tornadoes: Very Low (<2%) Chance

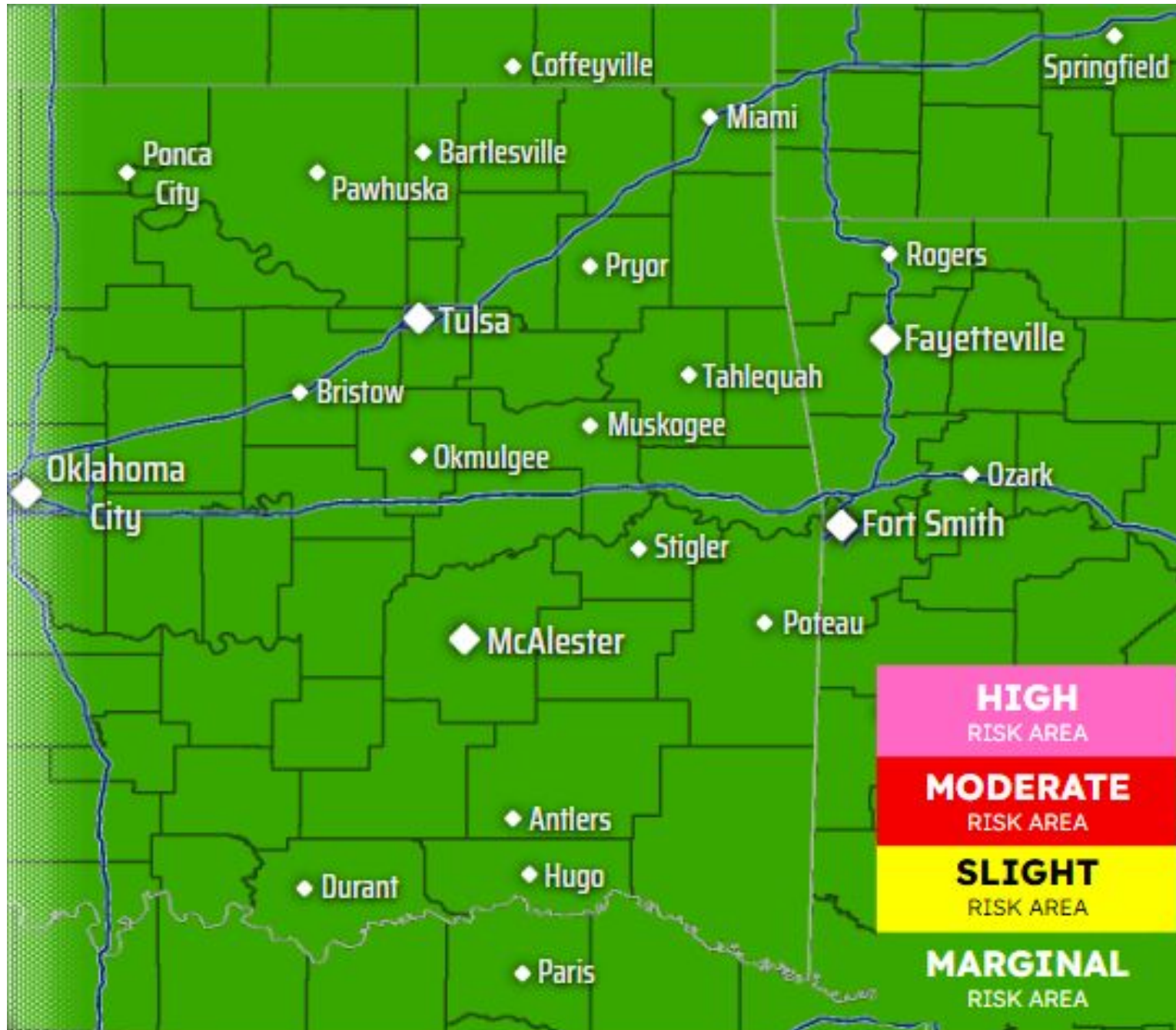
Timing:

- Mainly Evening-Overnight




Heavy Rain Threat Friday

June 12, 2026
5:19 AM



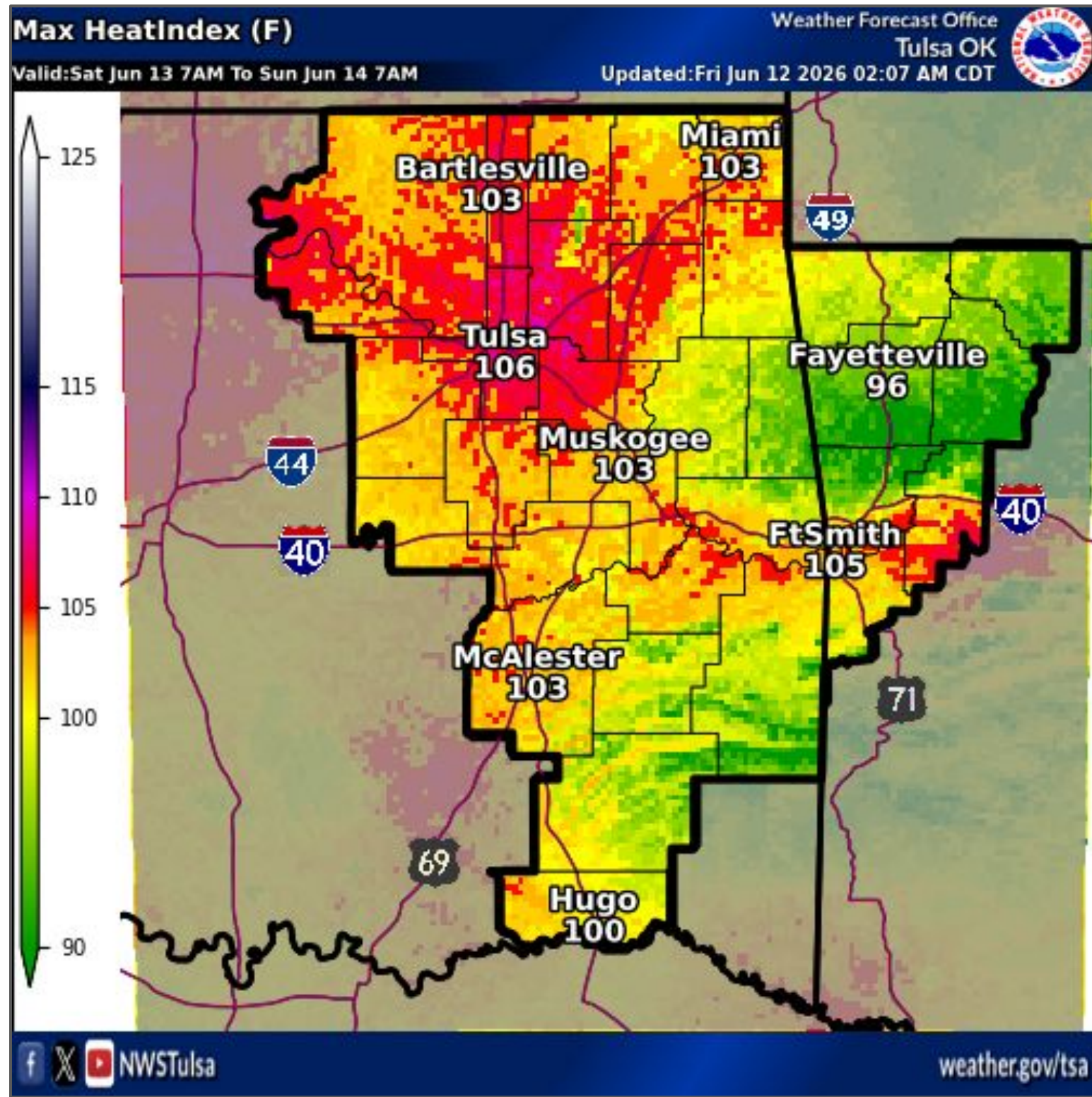
- Marginal (5-15%) risk for receiving excessive rainfall that could lead to flash flooding
- Thunderstorm coverage uncertain but storms that develop could locally result in rainfall amounts in excess of an inch





Elevated Heat Index Threat Saturday

June 12, 2026
5:19 AM

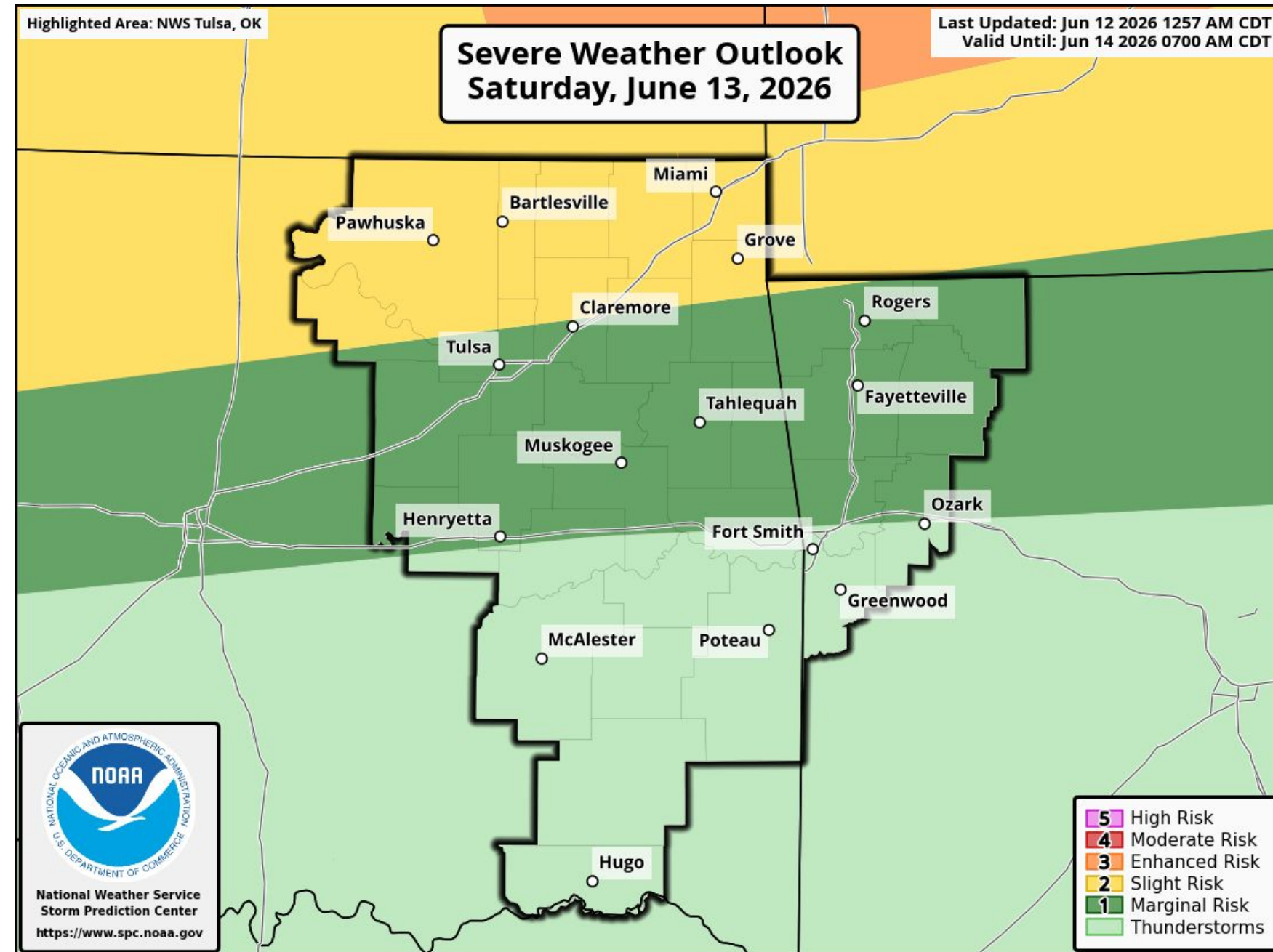
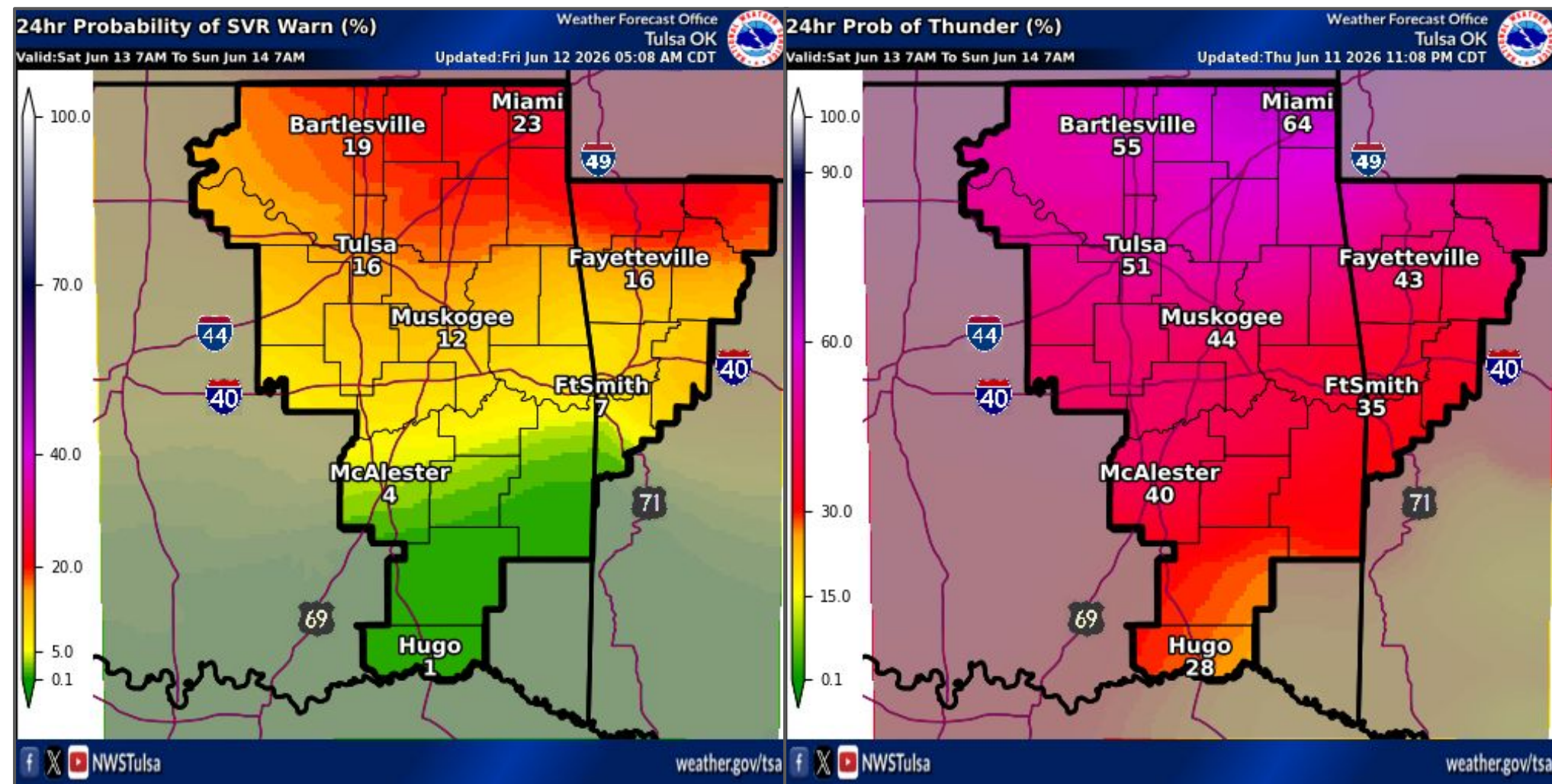


Widespread triple digit heat index values are expected Saturday afternoon, with peak values from 105 to 110 in northeast Oklahoma and the Arkansas River Valley.



Saturday Severe T-Storm Threat

June 12, 2026
5:19 AM



Main Severe T-Storm Hazards:

- Hail: Up to Ping Pong Balls
- Damaging Wind: Up to 65 mph
- Tornadoes: Very Low (~2%) Chance

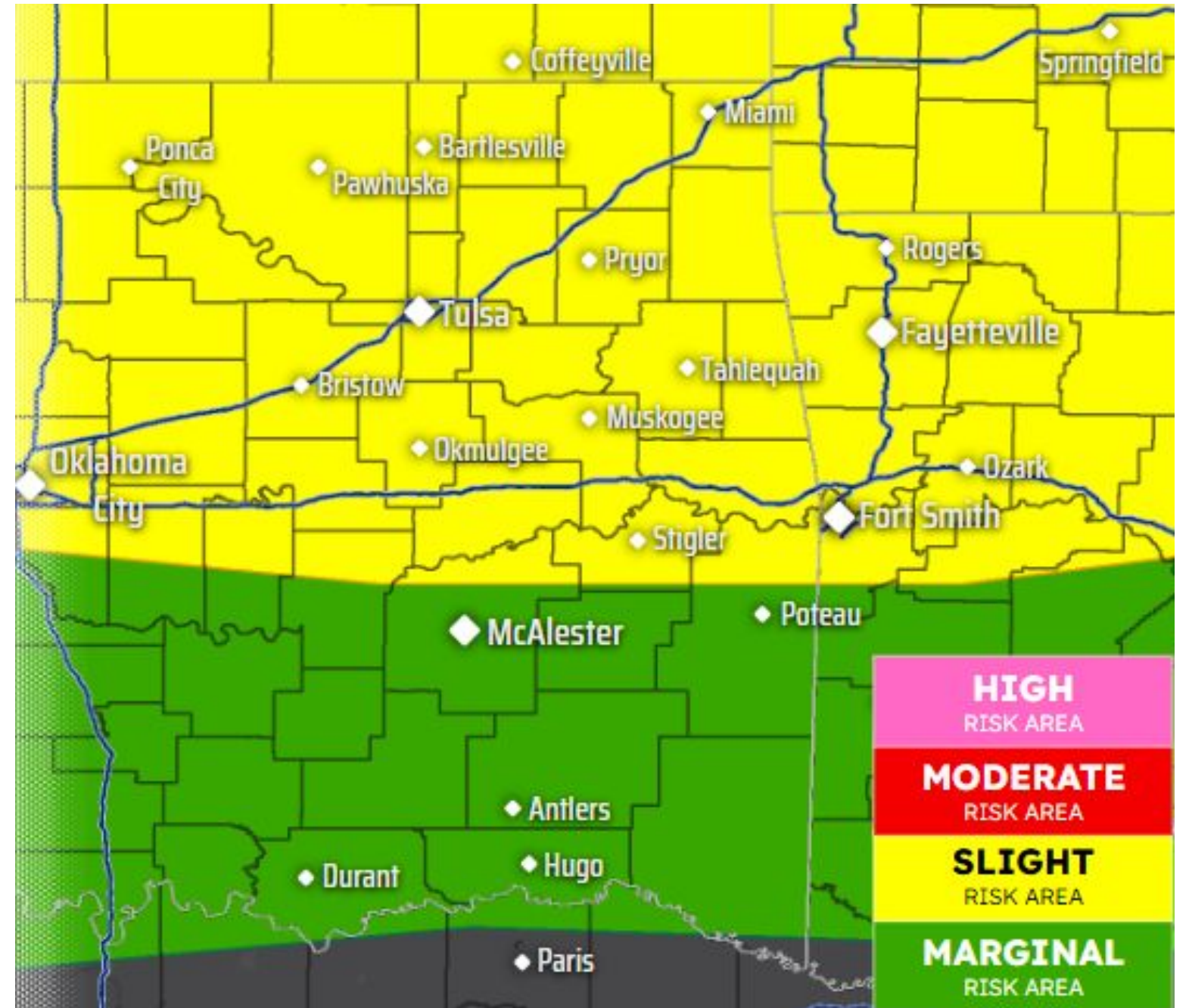
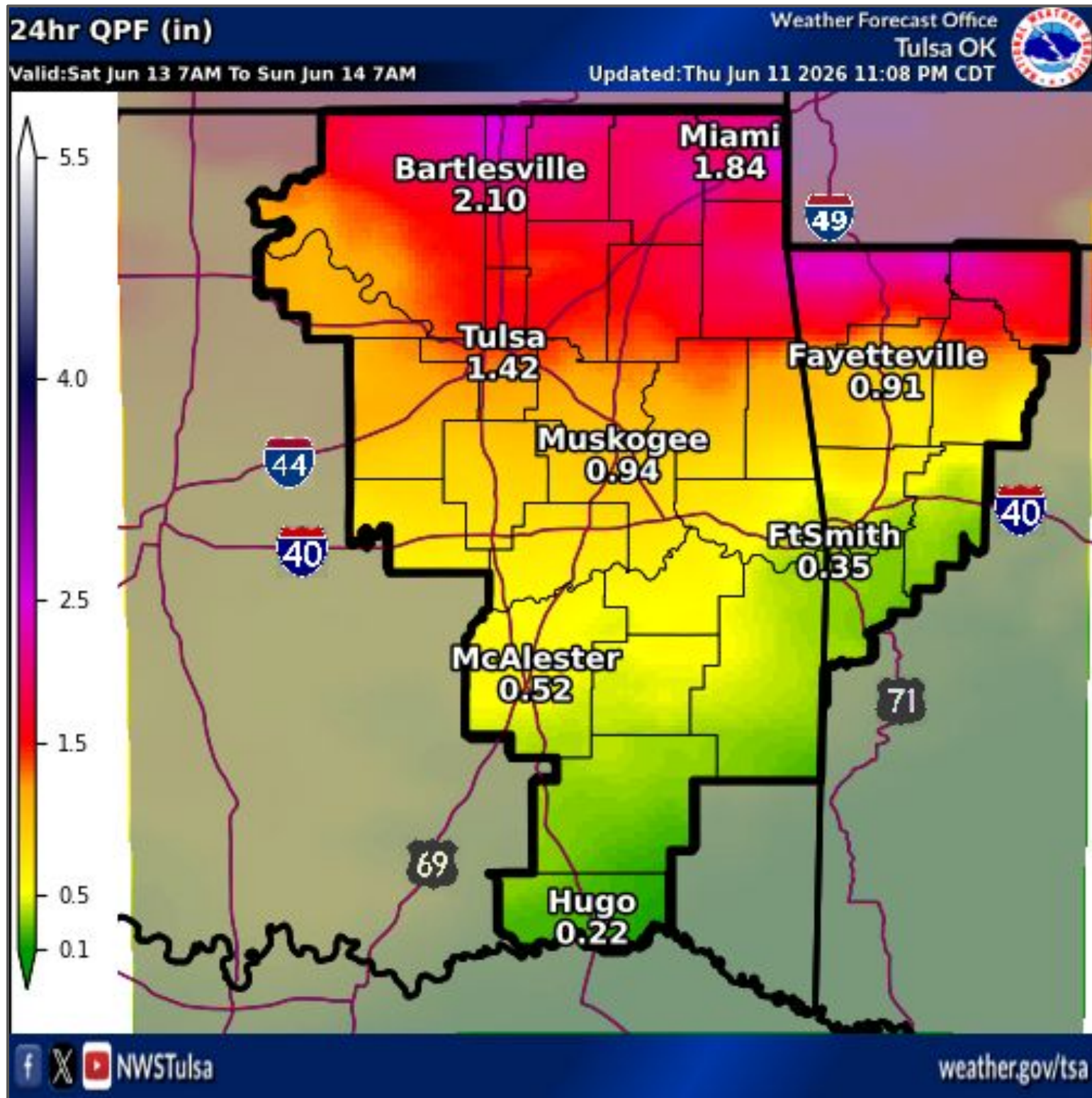
Timing:

- Mainly Afternoon-Evening




Heavy Rain Threat Saturday

June 12, 2026
5:19 AM



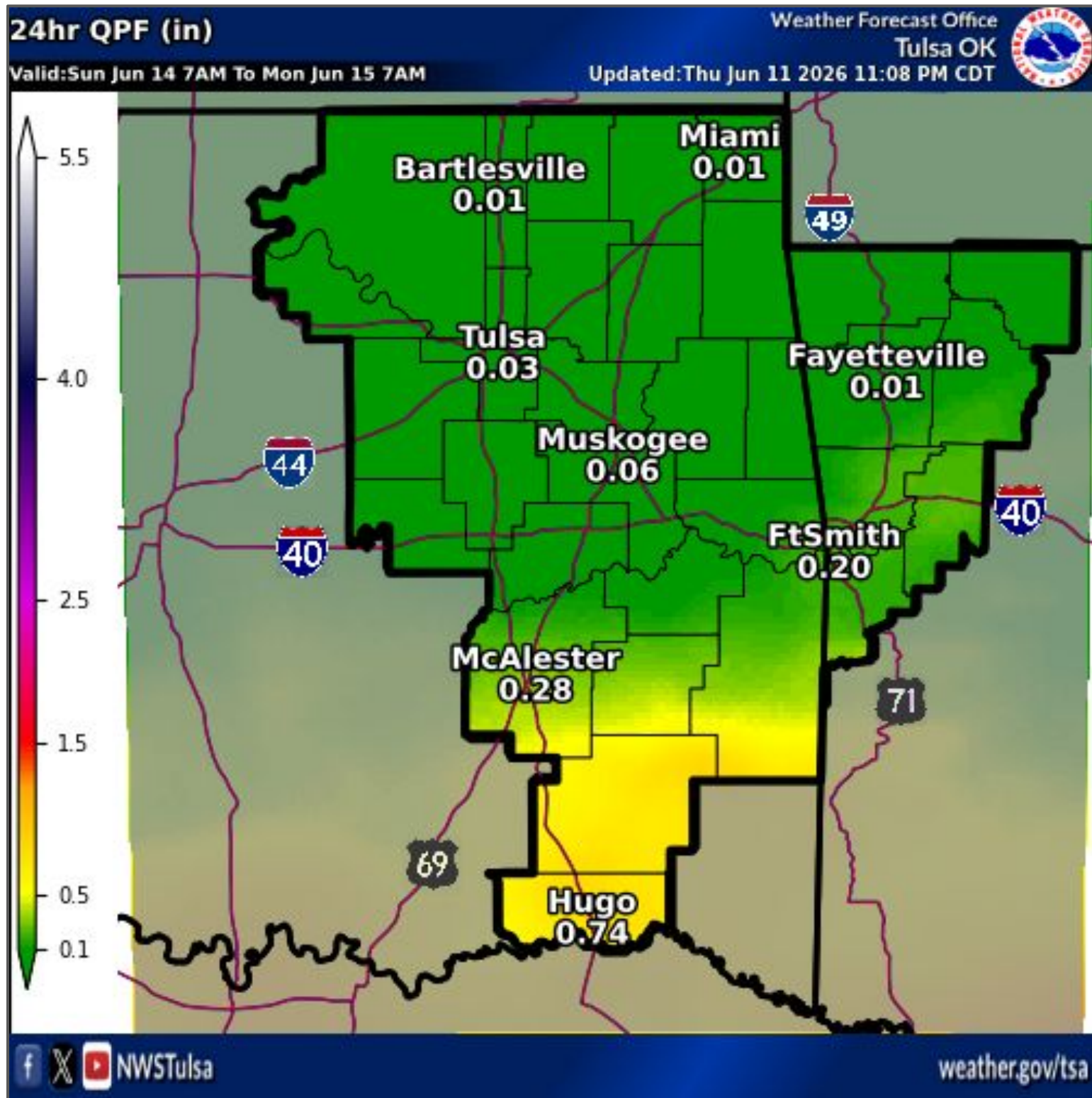
- Slight (15-40%) risk for excessive rainfall that could lead to flash flooding along, north of I-40






Heavy Rain Threat Sunday

June 12, 2026
5:19 AM



- Marginal (5%) to Slight (at least 15%) risk for excessive rainfall that could lead to flash flooding far SE OK

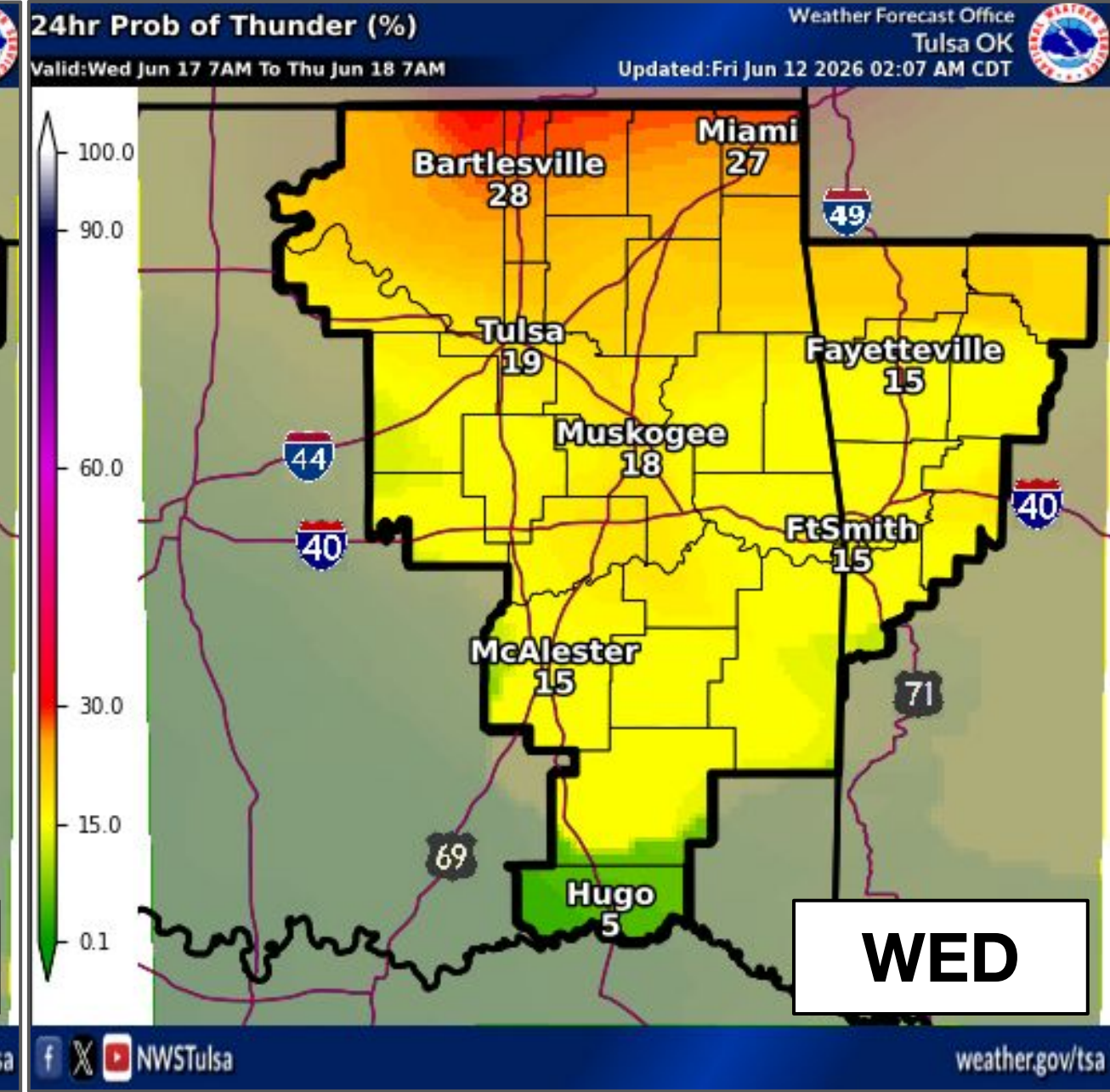
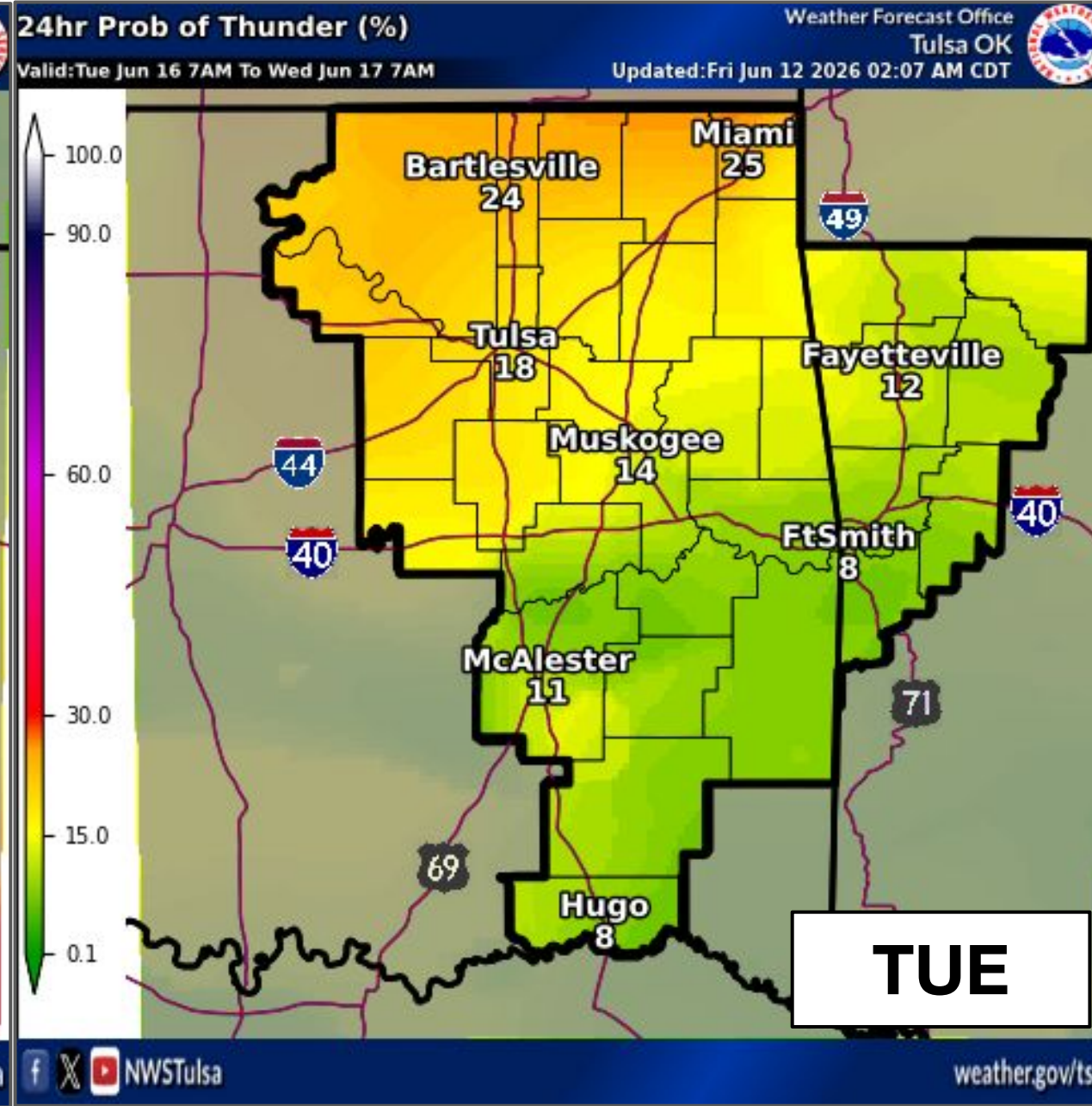
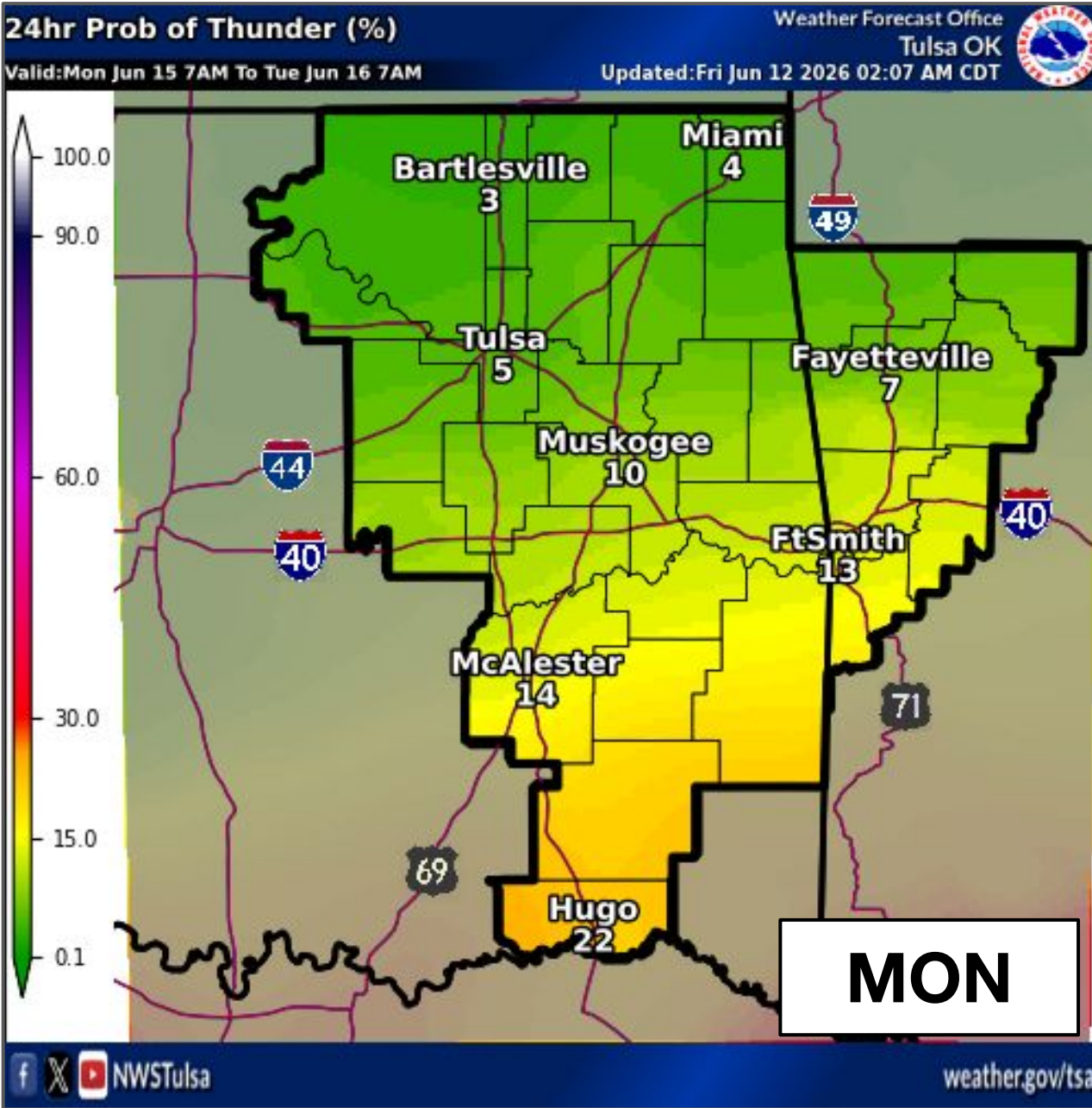





Limited Lightning Threat Mon - Wed

June 12, 2026
5:19 AM

Limited Severe T-Storm Threat Wed northeast Oklahoma






Moderate Flooding for Neosho River near Commerce

June 12, 2026
5:19 AM CDT



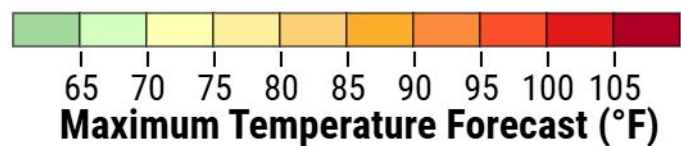


7-Day Temperature Forecast

June 12, 2026
5:19 AM CDT

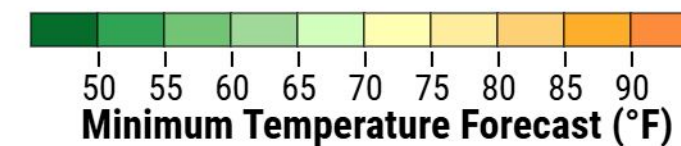
Maximum Temperature (°F) Forecast


	6/12	6/13	6/14	6/15	6/16	6/17	6/18
	Fri	Sat	Sun	Mon	Tue	Wed	Thu
Tulsa	86	92	76	77	84	91	90
Fort Smith	87	92	83	80	86	91	92
Fayetteville	85	87	77	76	82	86	87
Bartlesville	84	92	75	77	84	92	90
Eureka Springs	83	86	75	74	81	85	86
Hugo	87	91	84	79	84	91	94
McAlester	87	91	81	79	85	91	92
Miami	85	89	75	77	83	89	88
Muskogee	86	90	78	78	83	90	90
Okemah	86	90	77	77	84	90	91
Ozark	89	93	84	81	86	92	93
Rogers	84	87	75	75	81	86	87
Tahlequah	85	88	77	77	82	88	88



Minimum Temperature (°F) Forecast

	6/13	6/14	6/15	6/16	6/17	6/18	6/19
	Sat	Sun	Mon	Tue	Wed	Thu	Fri
Tulsa	75	67	61	62	71	79	75
Fort Smith	75	71	65	64	70	80	77
Fayetteville	72	65	59	58	67	76	73
Bartlesville	73	64	58	60	69	77	72
Eureka Springs	70	64	58	58	65	74	70
Hugo	76	73	67	65	71	79	78
McAlester	77	70	64	63	71	81	79
Miami	72	63	58	59	67	75	70
Muskogee	75	67	61	62	69	79	76
Okemah	74	66	60	60	69	78	75
Ozark	74	70	63	62	68	78	76
Rogers	71	63	58	58	66	75	71
Tahlequah	74	65	59	59	68	77	74



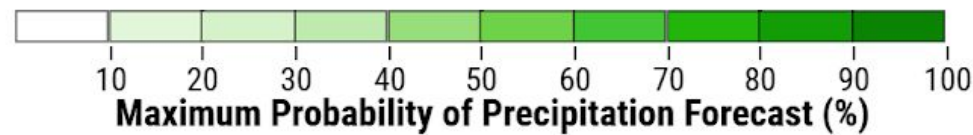


Precipitation Chances Next 7 Days

June 12, 2026
5:19 AM CDT

Maximum Probability of Precipitation (%) Forecast

	6/12 Fri			6/13 Sat			6/14 Sun			6/15 Mon			6/16 Tue			6/17 Wed			6/18 Thu			6/19 Fri								
	6am	12pm	6pm	12am	6am	12pm	6pm	12am	6am	12pm	6pm	12am	6am	12pm	6pm	12am	6am	12pm	6pm	12am	6am	12pm	6pm	12am	6am	12pm				
Tulsa	20	10	5	10	20	20	95	95	95	30	20	20	15	10	5	5	5	0	25	25	20	10	20	20	25	25	40	45	45	25
Fort Smith	85	20	15	10	15	25	35	90	90	55	30	40	40	25	20	5	5	0	5	10	10	10	15	25	25	35	50	50	50	35
Fayetteville	40	10	10	20	40	40	70	95	95	40	25	20	20	10	5	5	0	0	10	15	15	10	15	30	30	35	50	50	45	35
Bartlesville	5	5	5	25	35	55	95	95	60	20	15	15	15	5	5	5	0	5	25	25	15	10	30	35	35	25	40	45	45	30
Eureka Springs	35	5	5	30	55	60	80	95	95	30	20	15	15	10	5	5	0	0	10	15	15	15	30	35	35	40	50	50	45	30
Hugo	75	35	15	5	5	0	0	55	75	75	60	60	60	40	15	10	10	5	5	15	15	5	5	5	5	10	35	40	40	35
McAlester	60	25	15	5	5	0	20	85	85	60	30	45	45	25	10	5	5	5	10	10	10	5	15	15	15	15	30	40	40	30
Miami	5	5	5	35	65	60	100	100	70	15	10	10	10	5	5	0	0	0	25	25	20	10	40	40	35	35	45	45	45	30
Muskogee	45	15	10	10	10	10	70	95	95	45	25	25	25	10	5	5	5	0	15	15	15	10	15	20	20	25	40	40	40	30
Okemah	45	20	10	5	10	0	50	95	95	50	25	30	30	10	5	5	5	5	15	15	10	5	15	15	15	20	30	45	45	25
Ozark	85	20	15	15	25	45	40	85	85	55	30	40	40	25	20	5	5	0	5	10	10	10	15	25	25	40	55	55	55	35
Rogers	35	5	5	25	50	55	85	95	95	35	20	15	15	10	5	5	0	0	10	20	20	10	25	35	35	40	50	50	45	30
Tahlequah	40	10	10	15	20	20	80	95	95	40	25	20	20	10	5	5	0	0	20	20	20	10	15	20	25	35	45	45	35	25

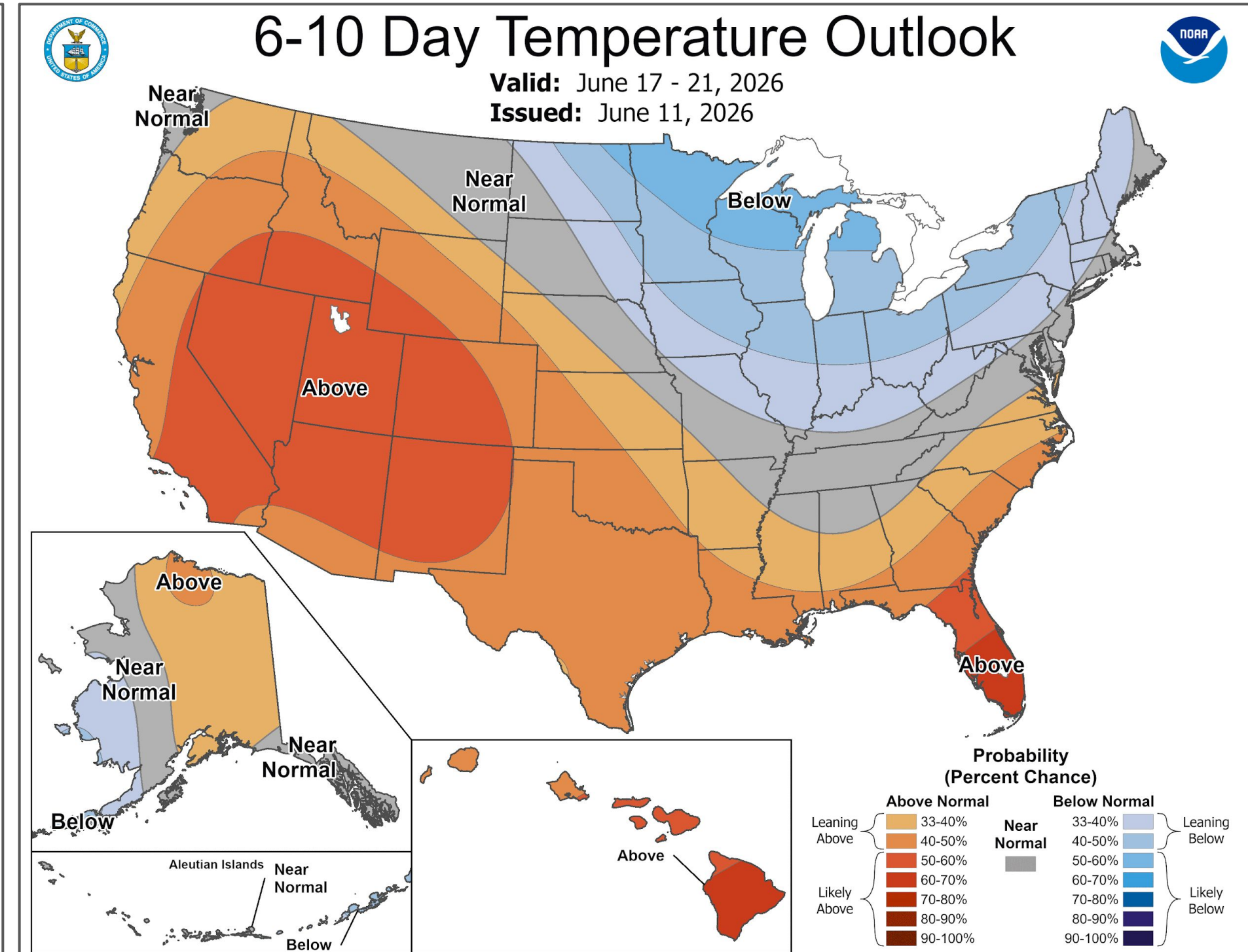
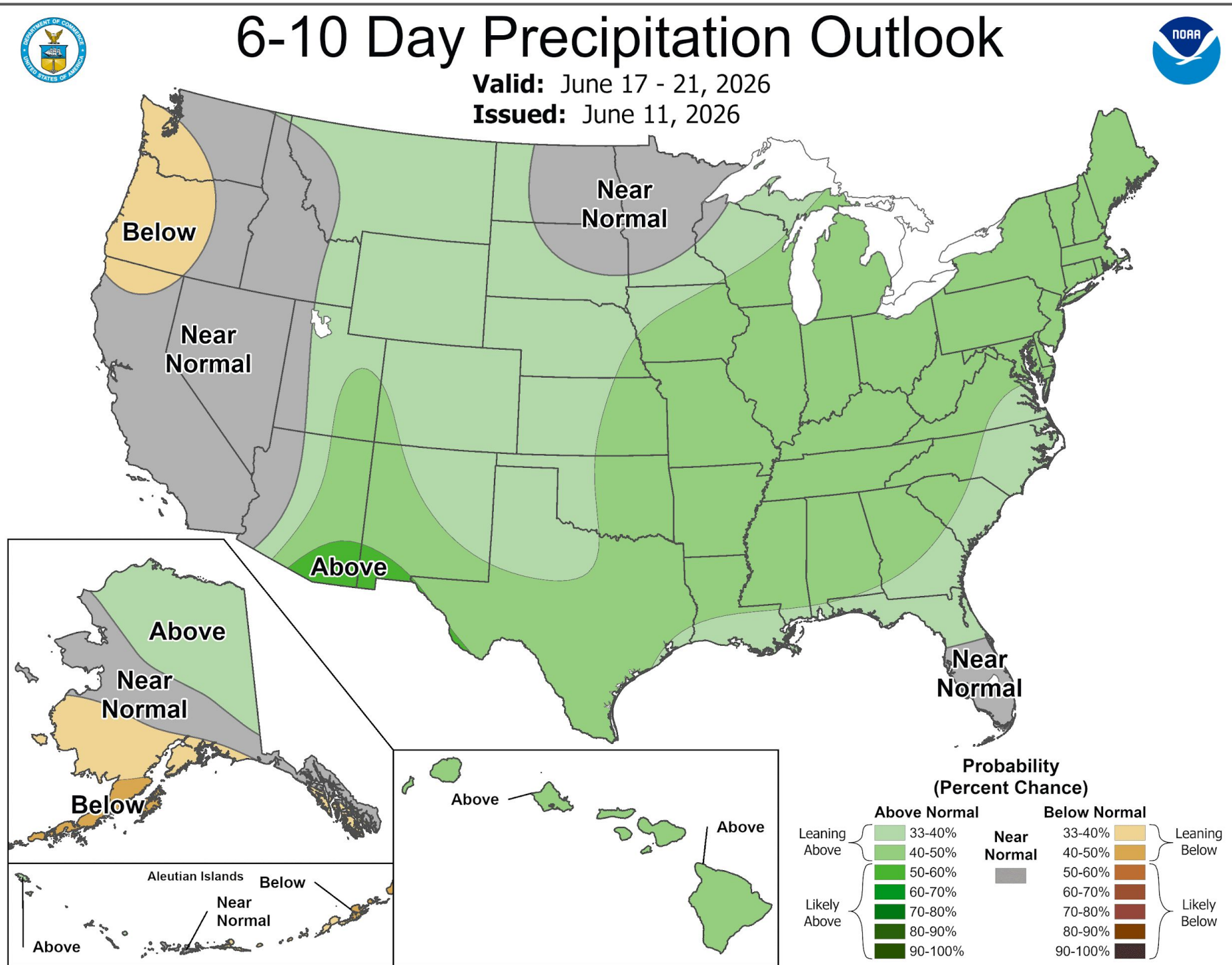




6-10 Day Temperature & Precipitation Outlook

June 12, 2026
5:19 AM CDT

Above average precipitation, near average temperatures favored





Contact and Next Briefing Information

June 12, 2026
5:19 AM CDT

For Eastern Oklahoma and Northwest and West Central Arkansas



Decision Support Webpage

→ www.weather.gov/tsa/dsp



Next Briefing

→ By 7:00 AM Saturday, June 13, 2026

→ Method: Briefing Package



Contact Information

Web

→ www.weather.gov/tsa

Phone

→ 918-838-7838

Email

→ nws.tulsa@noaa.gov

Facebook

→ @NWSTulsa

X

→ @NWSTulsa

