



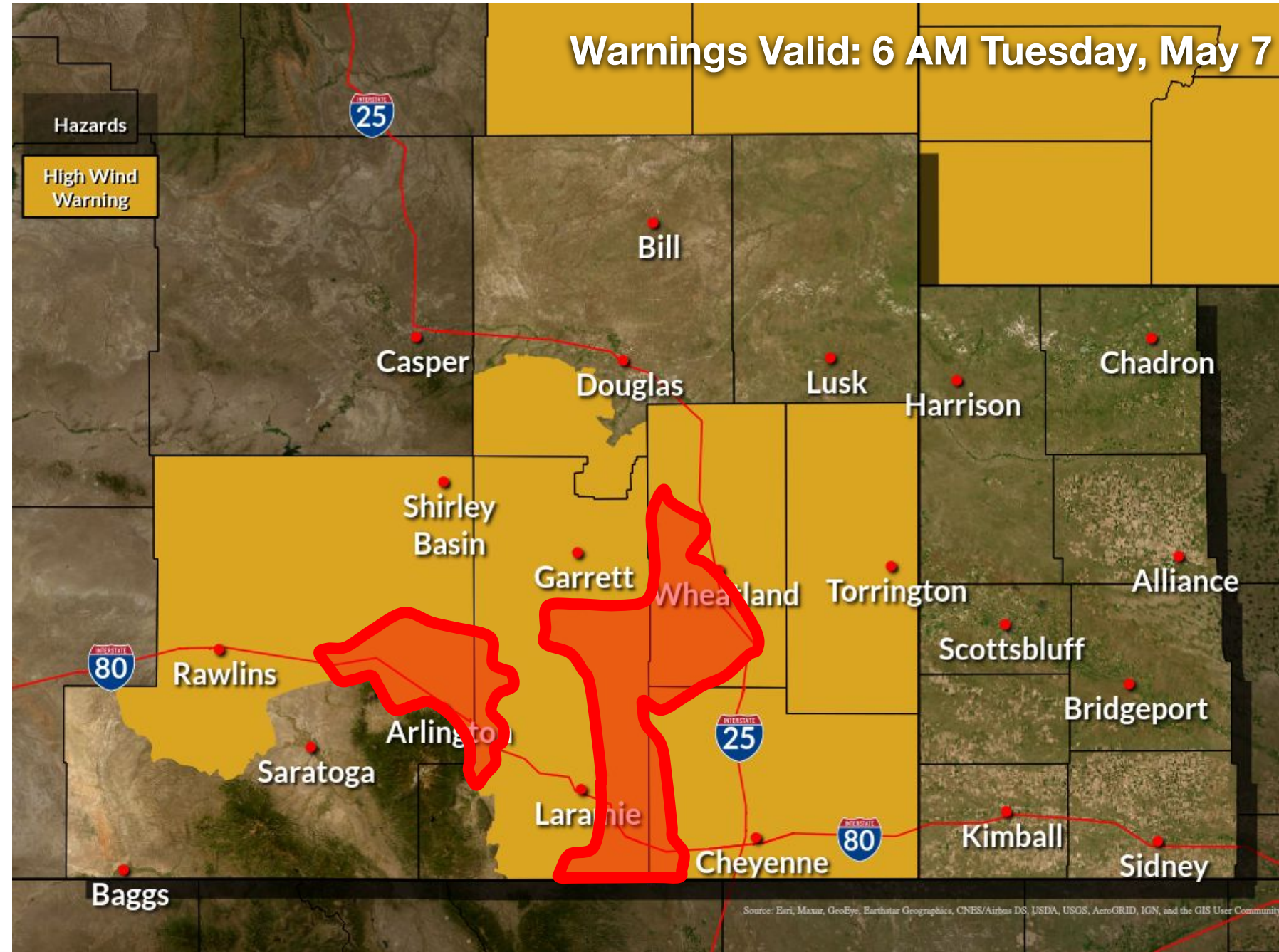
High Wind Event Continues

May 7, 2024
5:56 AM

High Winds are Expected to Continue Through Wednesday Afternoon

Key Messages

- **High Wind Warnings** in effect for portions of Southeast Wyoming:
 - ◆ Wind Prone (red-highlighted) Areas: Now to 6 PM Wednesday
 - Wind gusts 60 to 70+ mph
 - ◆ All Other Areas: Now to 6 PM Tuesday
 - Wind gusts 55 to 65+ mph
- Areas surrounding the high wind warnings may still experience strong wind gusts 45 to 55 mph through this afternoon.





Maximum Wind Gusts for Wind-Prone Sites

May 7, 2024
5:56 AM

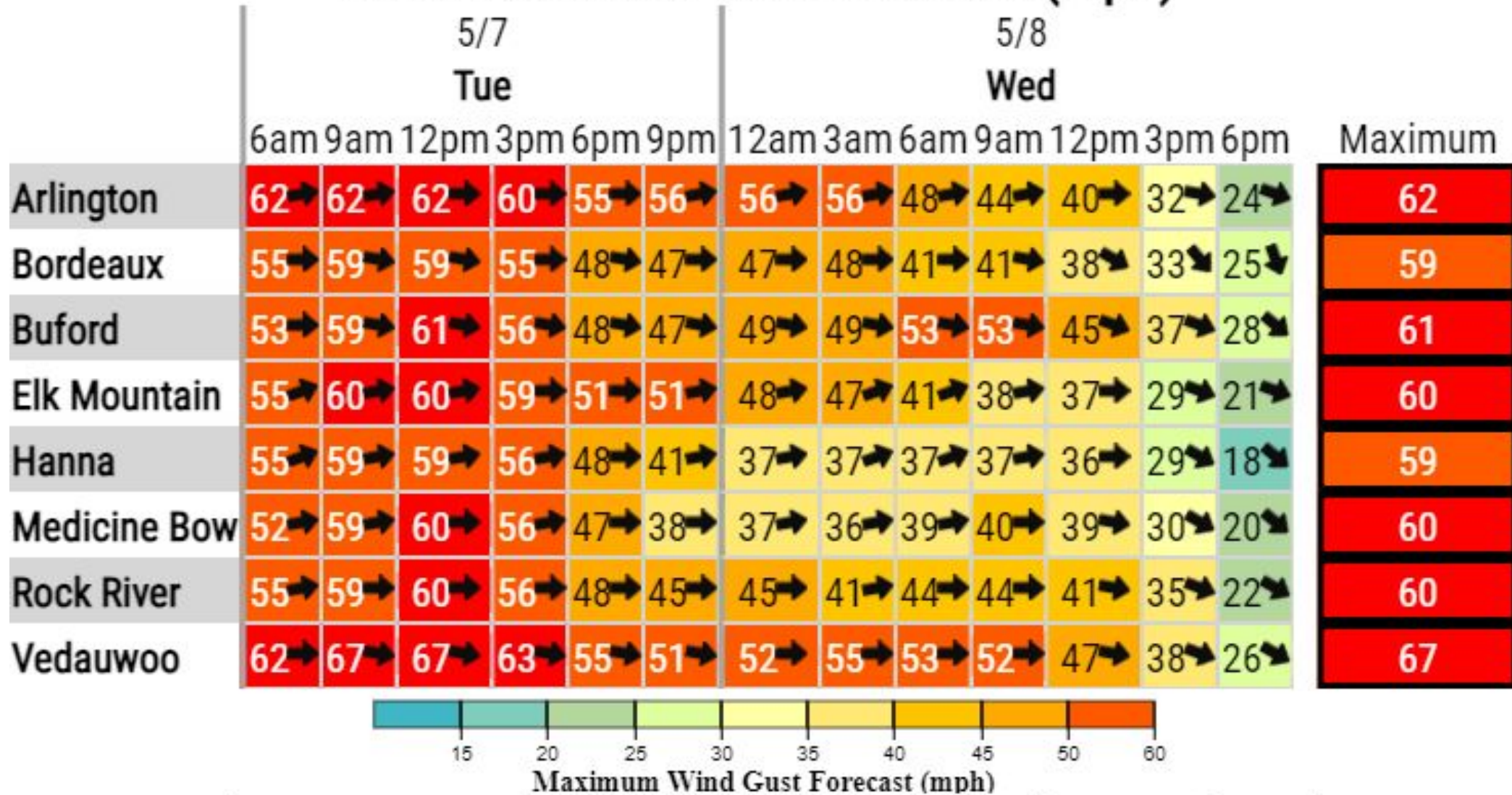
Timeline of Maximum Wind Gusts Through Wednesday Afternoon

While the strongest winds have passed, west wind gusts 60-70 mph expected through this afternoon, with wind gusts 50 to 60 mph Tuesday night through Wednesday afternoon.

Possibility of additional period of stronger winds up to 70 mph Tuesday night

Crosswinds will be hazardous to light weight or high profile vehicles, especially along I-80 between Cheyenne and Rawlins and I-25 from Glendo to Cheyenne.

Maximum Wind Gust Forecast (mph)



Created: 5 am MDT Tue 5/7/2024 | Values are maximums over the period beginning at the time shown.



Maximum Wind Gusts for Selected Cities

May 7, 2024
5:56 AM

Timeline of Maximum Wind Gusts Through Tuesday Evening

🚩 Southeast Wyoming: West wind gusts 55-65 mph expected through this afternoon.


🚩 Nebraska Panhandle: West wind gusts 45-55 mph expected through this afternoon.

🚩 Fasten loose objects prior to the onset of strong winds.

🚩 Light and/or high profile vehicles should maintain caution if traveling due to strong crosswinds.

Maximum Wind Gust Forecast (mph)

	5/7 Tue						Maximum
	6am	9am	12pm	3pm	6pm	9pm	
Alliance	38→	45→	45→	44→	32→	25→	45
Bridgeport	38→	45→	47→	44→	35→	28→	47
Chadron	37→	44→	41→	38→	30→	20→	44
Cheyenne	45→	53→	53→	49→	45→	37→	53
Douglas	44→	51→	48→	45→	40→	26→	51
Harrisburg	45→	49→	49→	48→	40→	33→	49
Harrison	41→	45→	45→	41→	32→	18→	45
Kimball	45→	51→	49→	48→	41→	29→	51
Laramie	49→	56→	56→	53→	44→	30→	56
Lusk	41→	45→	45→	40→	30→	18→	45
Rawlins	52→	59→	56→	55→	48→	44→	59
Scottsbluff	40→	47→	48→	45→	38→	30→	48
Sidney	41→	47→	47→	44→	37→	26→	47
Torrington	38→	45→	48→	44→	35→	29→	48
Wheatland	48→	52→	52→	48→	41→	37→	52



Created: 5 am MDT Tue 5/7/2024 | Values are maximums over the period beginning at the time shown.

Additional Resources:



[Latest Version of the Briefing Packet](#)



[Latest Updated Hazard Information](#)



[Radar Imagery](#)



[Recent Snowfall Reports](#)



[Live-updating Point Forecast](#)
Click on the map to select your location, or use the search bar to type in your city name or coordinates



Departments of Transportation
[WYDOT](#) / [NEDOT](#) / Dial 5-1-1



[NWS Cheyenne Probabilistic Snow](#)



[Graphical Hazardous Weather Outlook](#)



[NWS Winter Safety](#)



Strong winds/cross winds can be a hazard to light and high-profile vehicles.

I-25 CLOSED TO LIGHT HIGH PROFILE VEHICLES
WIND GUSTS 55+ MPH

**STRONG WIND
Can Impact
Travel**



Have Questions? Contact Us!



307-772-2468 or 1-800-269-6220



@NWSCheyenne



nws.cheyenne@noaa.gov



US National Weather Service Cheyenne